Vol 14

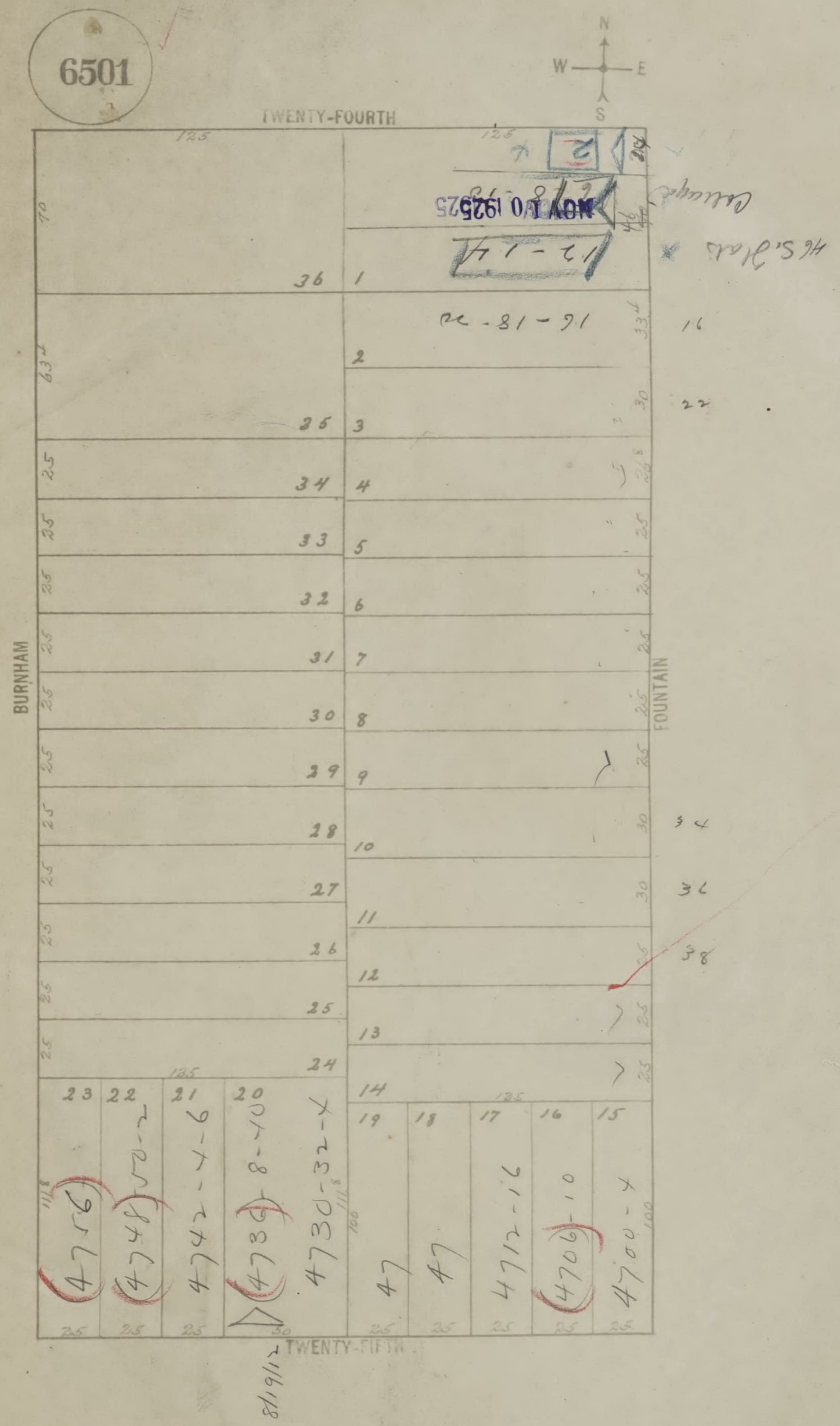
6501
N
W
E
S
TWENTY-FOURTH
TWENTY-FIFTH
BURNHAM
FOUNTAIN
125
125
70
63½
36
35
34
33
32
31
30
29
28
27
26
25
24
1
2
3
4
5
6
7
8
9
10
11
12
13
14
23
22
21
20
19
18
17
16
15
NOV 10 1925
12-14
16-18-20
Cottage
46 S. Flats
16
22
34
36
38
4756
4748-50-52
4742-44-46
4736-38-40
4730-32-34
47
47
4712-16
4706-10
4700-4
8/19/12

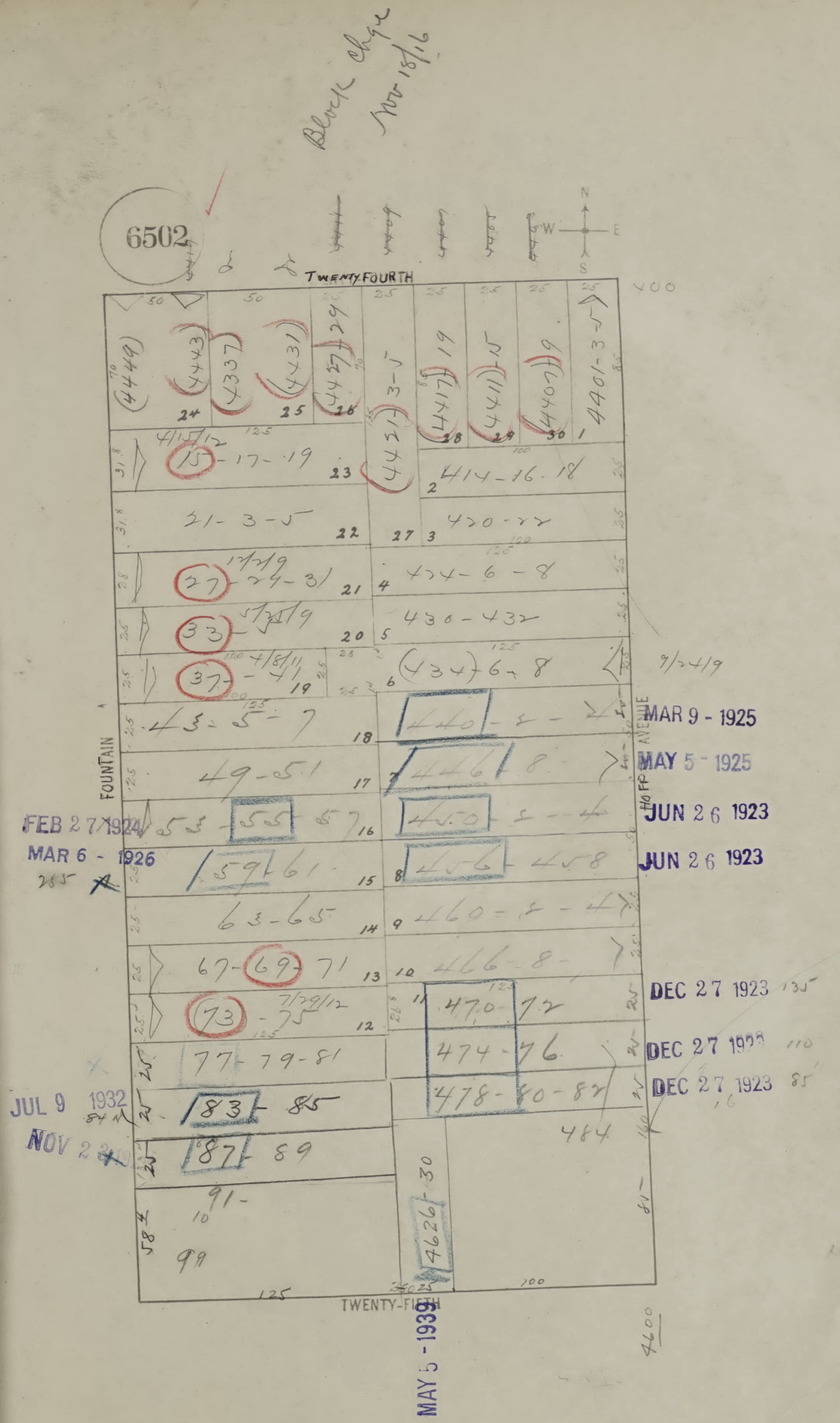
Block chge Nov 18/16
6502
N
W
E
S
TWENTY FOURTH
400
(4449)
(4443)
(4337)
(4431)
(4427) 29
(4421) 3-5
(4417) 19
(4411) 5
(4407) 9
4401-3-5
24
25
26
28
29
30
1
4/15/12
(15)-17-19
23
2
414-16-18
21-3-5
22
27
3
420-22
17/2/9
(27)-29-31
21
4
424-6-8
(33) 5/3/19
20
5
430-432
(37) 4/8/11 -41
19
6
(434) 6-8
9/24/19
43-5-7
18
440
MAR 9 - 1925
FOUNTAIN
49-51
17
7
446 8
MAY 5 - 1925
HOFFMAN AVENUE
FEB 27 1924
53-55-57
16
450-2-4
JUN 26 1923
MAR 6 - 1926
285
59-61
15
8
456-458
JUN 26 1923
63-65
14
9
460-2-4
67-(69)-71
13
10
466-8
DEC 27 1923 135
(73) 7/29/12 -75
12
11
470-72
DEC 27 1923 110
77-79-81
474-76
DEC 27 1923 85
JUL 9 1932
84 1/2
83-85
478-80-82
464
NOV 2
87-89
91-
10
99
58 1/2
4626-30
125
TWENTY-FIFTH
100
4600
MAY 5 - 1939

SAN FRANCISCO
DBI
DEPARTMENT OF
BUILDING INSPECTION
OFFICIAL COPY

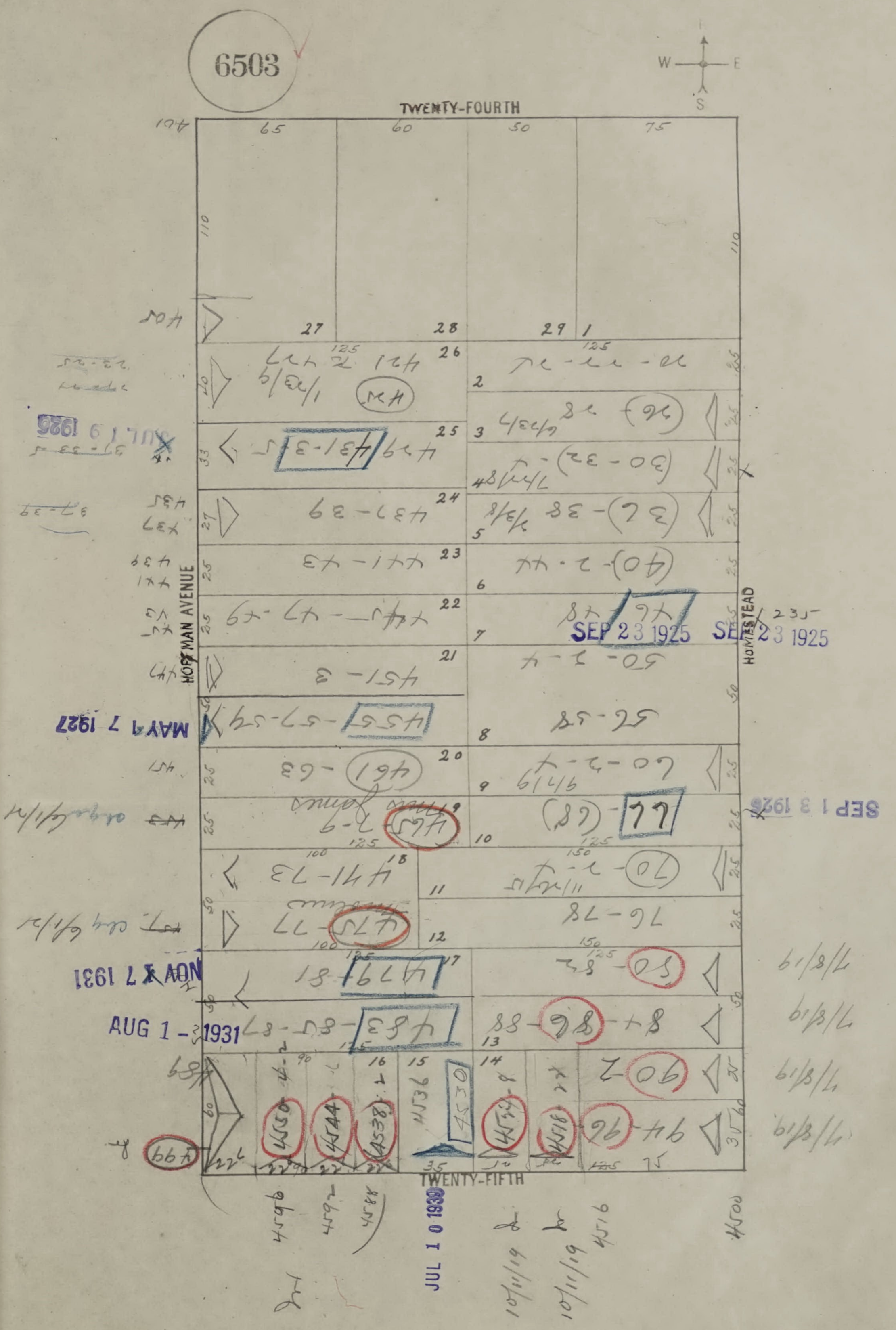
6503
TWENTY-FOURTH
TWENTY-FIFTH
HOFFMAN AVENUE
HOMESTEAD
W
E
S
SEP 23 1925
SEP 23 1925
MAY 7 1927
SEP 13 1926
JUL 9 1925
NOV 27 1931
AUG 1 - 1931
JUL 10 1930
27
28
29
26
25
24
23
22
21
20
19
18
17
16
15
14
13
12
11
10
9
8
7
6
5
4
3
2
1

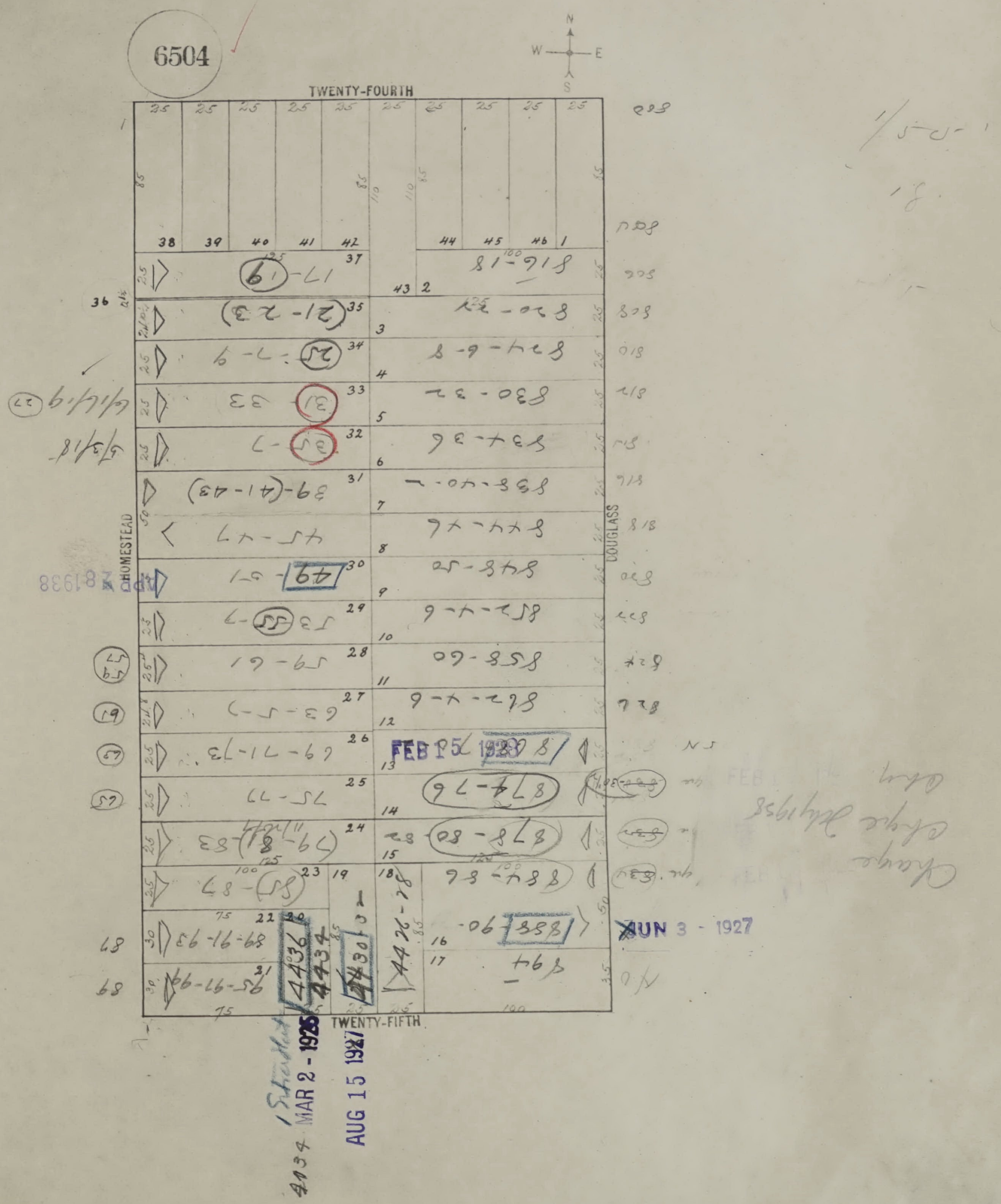
6504
N
W
E
S
TWENTY-FOURTH
TWENTY-FIFTH
HOMESTEAD
DOUGLASS
38
39
40
41
42
44
45
46
1
37
43
2
36
35
3
34
4
33
5
32
6
31
7
8
30
9
29
10
28
11
27
12
26
13
25
14
24
15
23
19
18
22
21
20
16
17
MAR 2 - 1926
AUG 15 1927
JUN 3 - 1927
FEB 15 1929

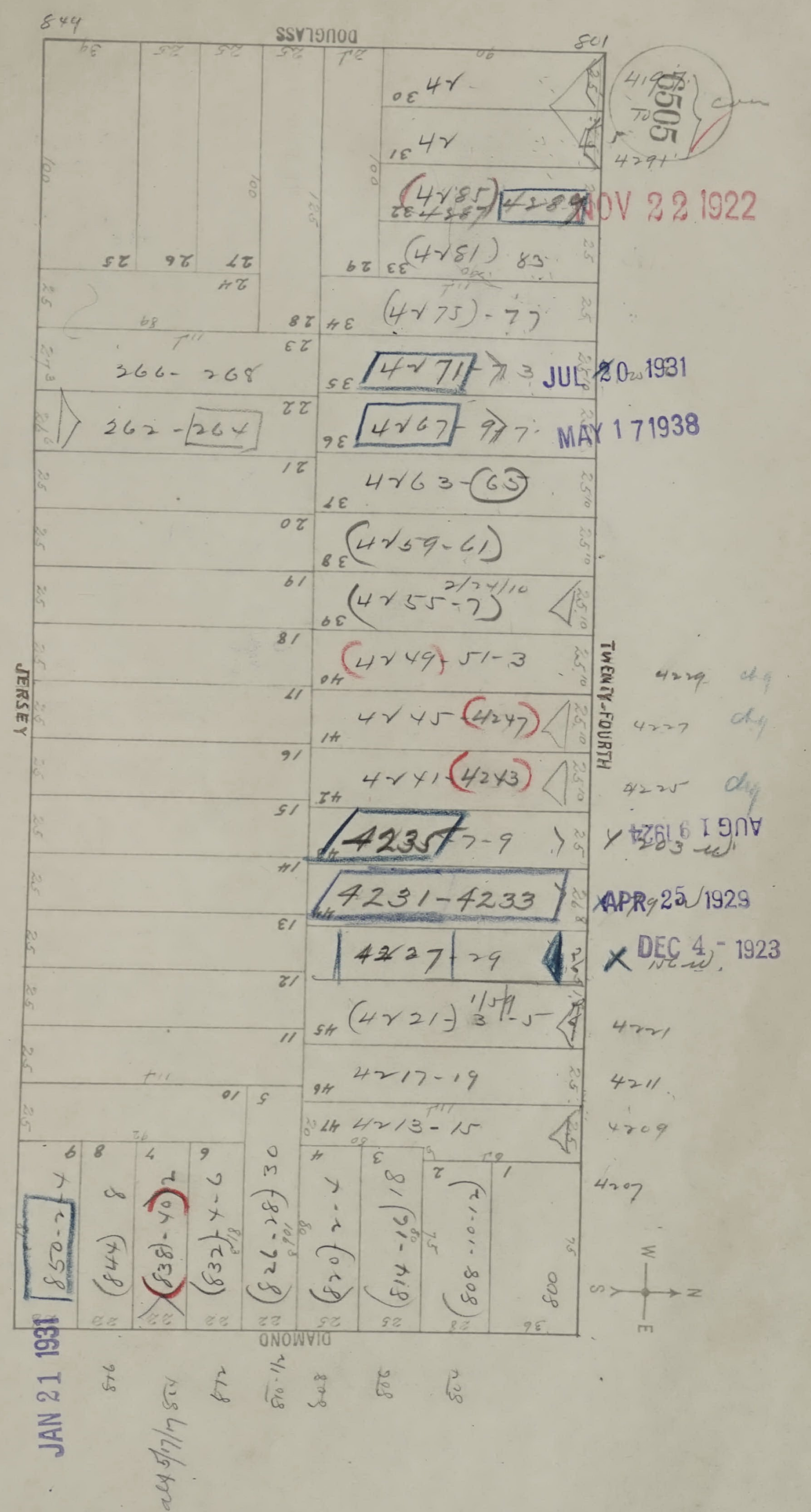
6505
DOUGLASS
JERSEY
TWENTY-FOURTH
DIAMOND
844
801
4284
4285
4281
4275-77
4271-73
4267-69
4263-65
4259-61
4255-57
4249-51-3
4245-4247
4241-4243
4235-7-9
4231-4233
4227-29
4221-3-5
4217-19
4213-15
266-268
262-264
850-2-4
844-8
838-40-2
832-4-6
826-28-30
820-2-4
814-16-18
808-10-12
800
4229
4227
4225
4221
4211
4209
4207
NOV 22 1922
JUL 20 1931
MAY 17 1938
AUG 19 1924
APR 25 1929
DEC 4 1923
JAN 21 1931
W
S
N
E

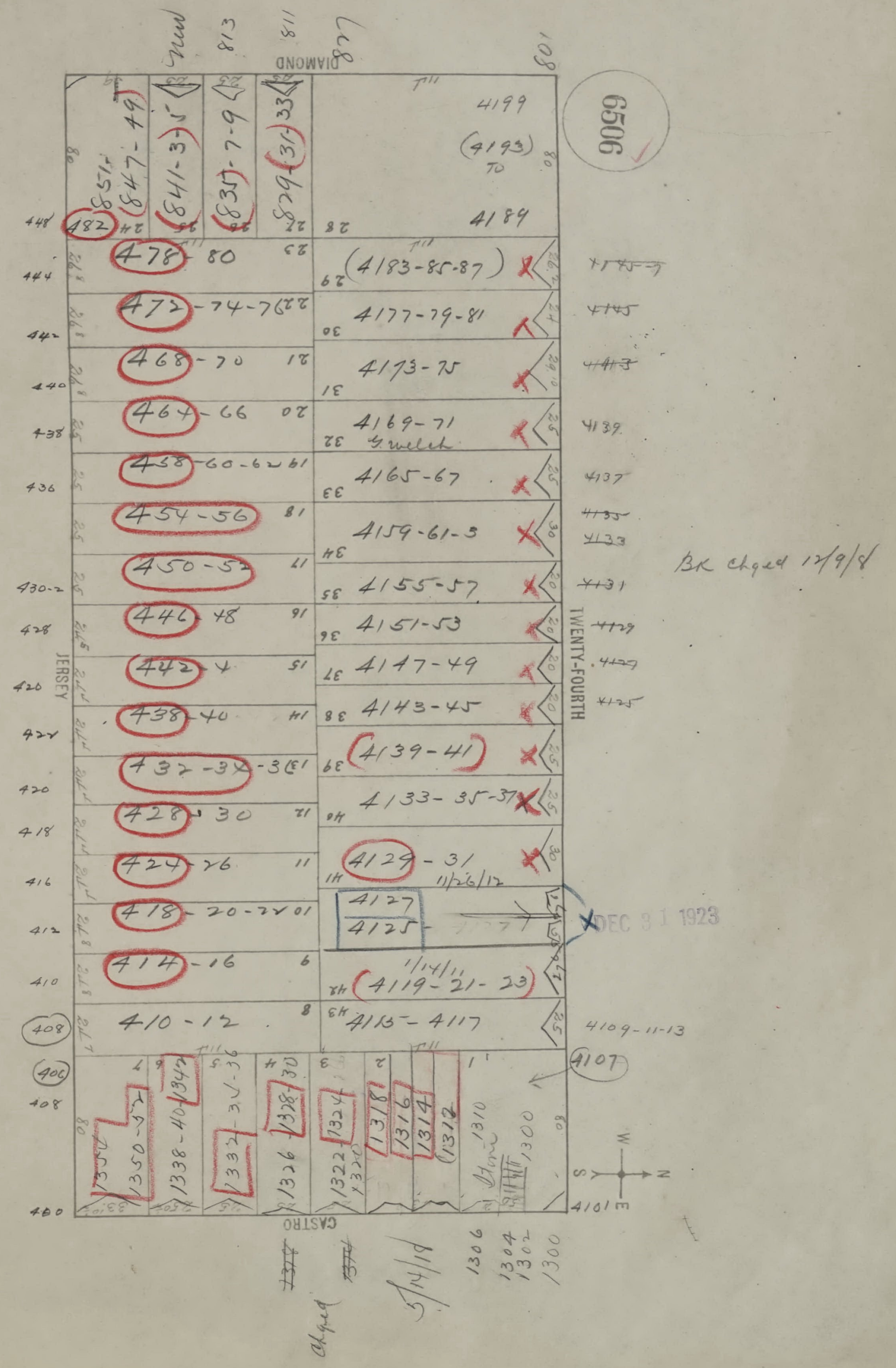
9506
DIAMOND
CASTRO
JERSEY
TWENTY-FOURTH
4199
(4193) TO
4189
4183-85-87
4177-79-81
4173-75
4169-71
4165-67
4159-61-3
4155-57
4151-53
4147-49
4143-45
4139-41
4133-35-37
4129-31
4127
4125
4119-21-23
4115-4117
4109-11-13
4107
4101
482
478-80
472-74-76
468-70
464-66
458-60-62
454-56
450-52
446-48
442-4
438-40
432-34-36
428-30
424-26
418-20-22
414-16
410-12
408
400
851-
847-49
841-3-5
835-7-9
829-31-33
801
811
813
827
1350-52
1338-40-1342
1332-34-36
1326
1328-30
1322
1324
1318
1316
1314
1312
1310
1300
1306
1304
1302
1300
5/14/18
DEC 31 1923

BK chgd 12/9/8

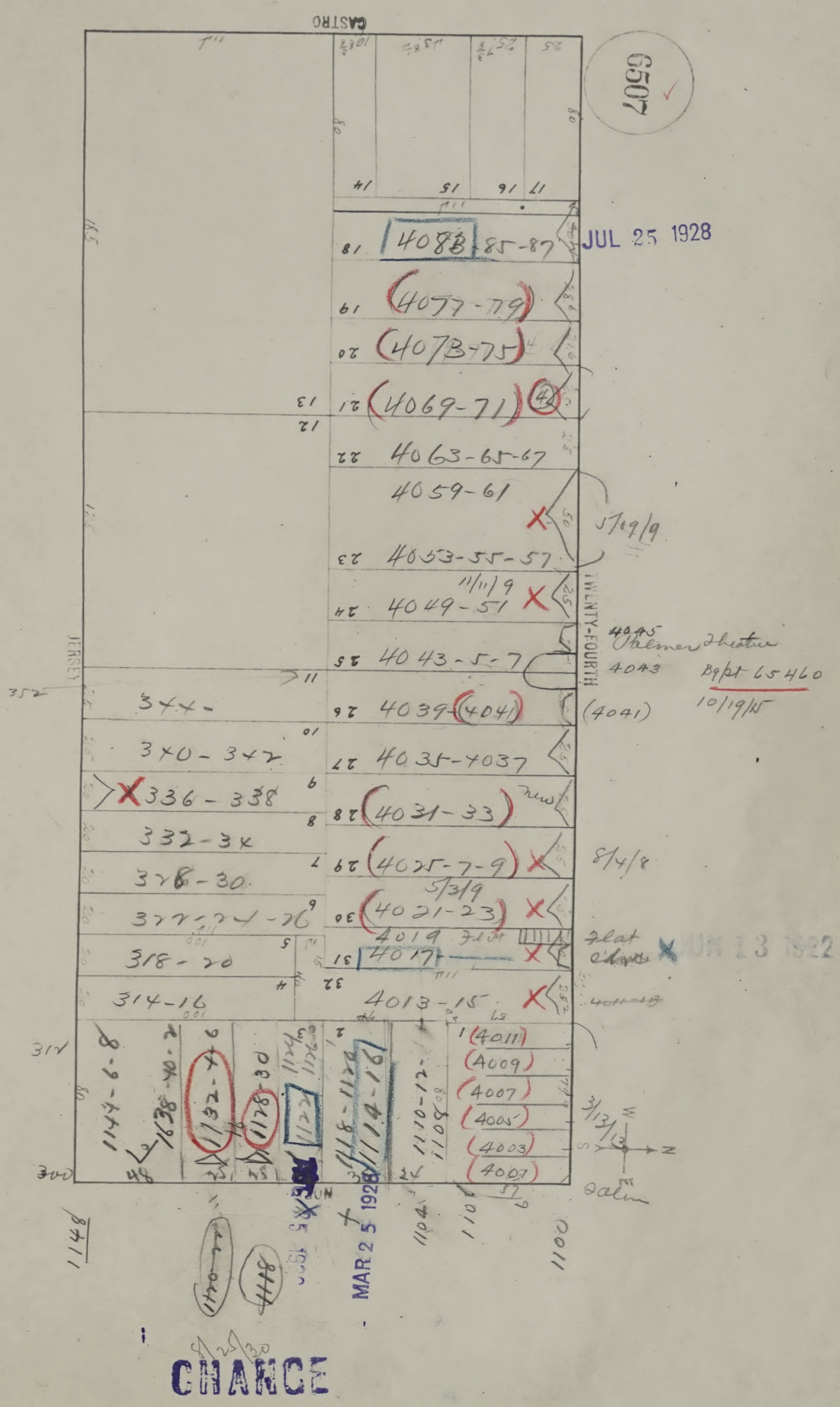
CASTRO
6507
TWENTY-FOURTH
JERSEY
JUL 25 1928
4083 85-87
(4077-79)
(4073-75)
(4069-71)
4063-65-67
4059-61
5/19/9
4053-55-57
11/11/9
4049-51
4045 Palmer Theatre
4043
Bpt 65460
10/19/15
4039 (4041)
(4041)
4035-4037
(4031-33) new
(4025-7-9)
8/4/8
5/3/9
(4021-23)
4019
4017
flat
JUN 13 1942
4013-15
(4011)
(4009)
(4007)
(4005)
(4003)
(4001)
3/13/13
344-
340-342
336-338
332-34
328-30
322-24-26
318-20
314-16
1144-6-8
1138-40-2
1132-4-6
1128-30
1122
1118-1120
1114-16
1110-12
1106-8
1148
1140
1118
MAR 25 1928
1104
1100
CHANCE
8/25/30

SAN FRANCISCO DEPARTMENT OF BUILDING INSPECTION
OFFICIAL COPY

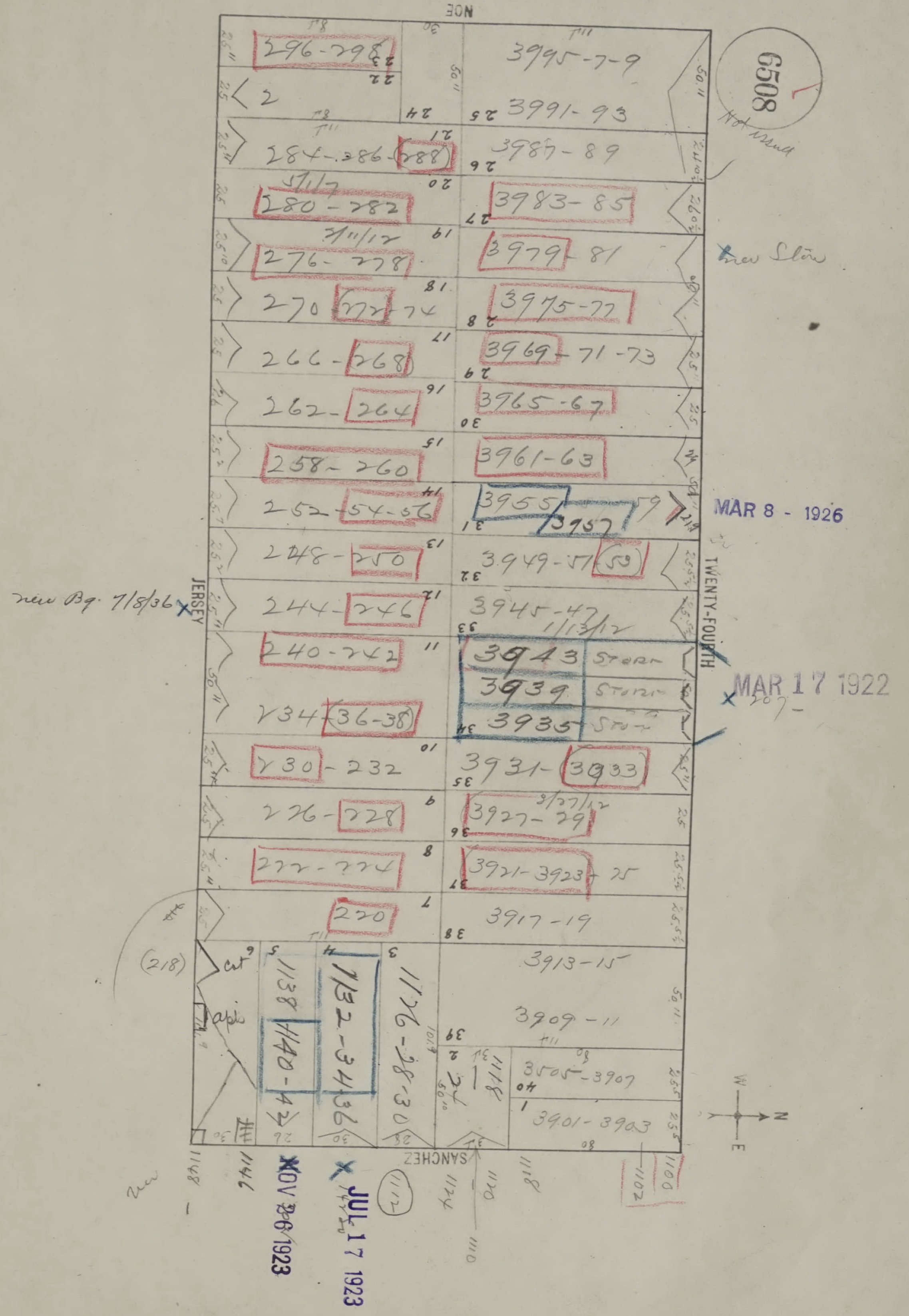
NOE
TWENTY-FOURTH
JERSEY
SANCHEZ
6508
Not used
296-298
3995-7-9
3991-93
284-286-288
3987-89
280-282
3983-85
276-278
3979-81
New Store
270-272-74
3975-77
266-268
3969-71-73
262-264
3965-67
258-260
3961-63
252-54-56
3955-57-59
248-250
3949-51-53
244-246
3945-47
new Bg. 7/8/36
240-242
3943 Store
3939 Store
3935 Store
234-36-38
230-232
3931-3933
226-228
3927-29
222-224
3921-3923-25
220
3917-19
(218)
3913-15
3909-11
3905-3907
3901-3903
1138-1140-42
1132-34-36
1126-28-30
1148
1146
1124
1118
1110
1102-1100

MAR 8 - 1926

MAR 17 1922

NOV 26 1923

JUL 17 1923

SAN FRANCISCO
DBI
DEPARTMENT OF
BUILDING INSPECTION
OFFICIAL COPY

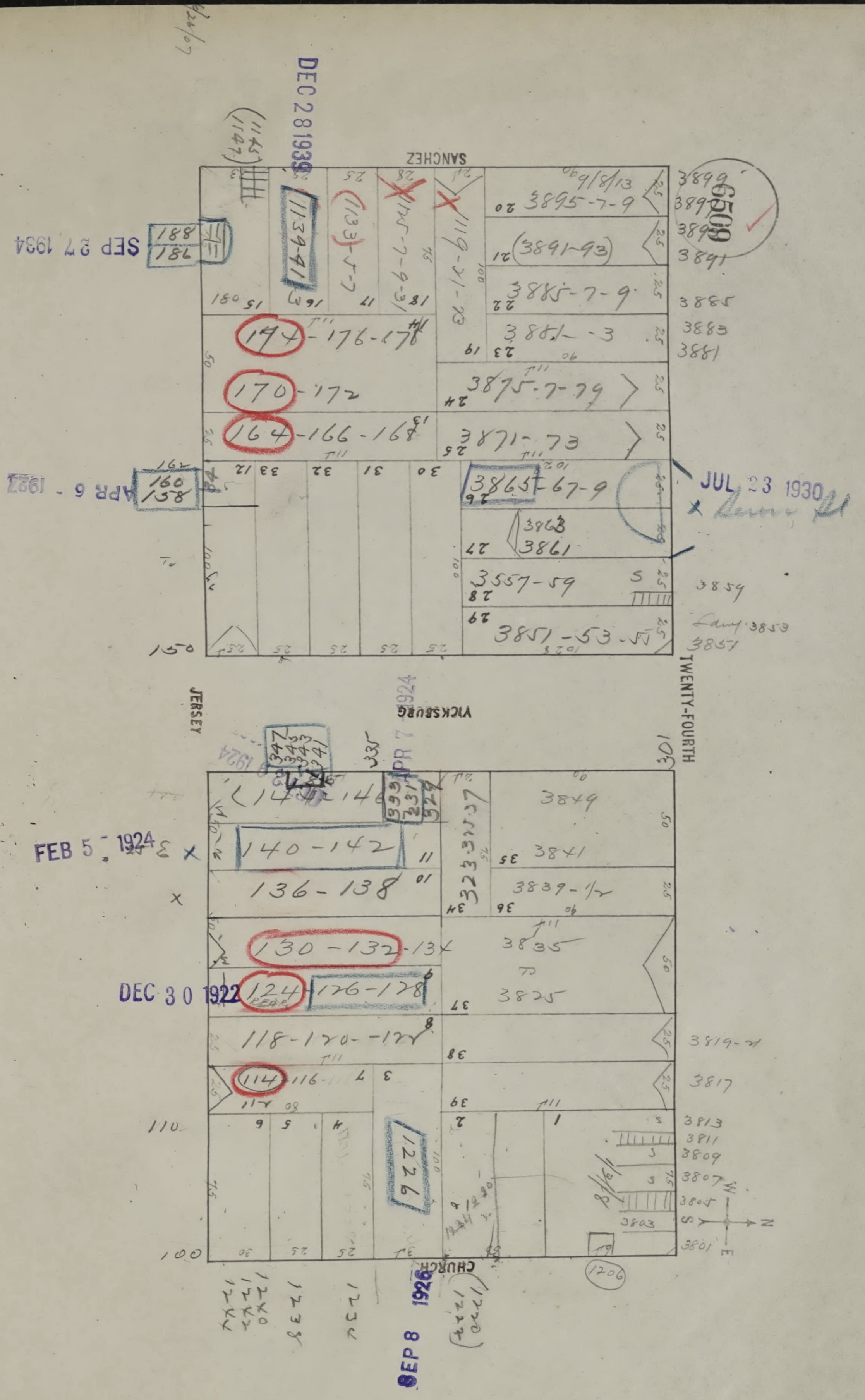
SANCHEZ
JERSEY
VICKSBURG
TWENTY-FOURTH
CHURCH
DEC 28 1939
SEP 27 1934
APR 6 - 1927
JUL 23 1930
FEB 5 - 1924
DEC 30 1922
SEP 8 1926
6509
3895-7-9
3891-93
3885-7-9
3881-3
3875-7-79
3871-73
3865-67-9
3863
3861
3857-59
3851-53-55
194-176-178
170-172
164-166-168
188
186
160
158
140-142
136-138
130-132-134
124
126-128
118-120-122
114-116
3849
3841
3839-1/2
3835
3825
3819-21
3817
3813
3811
3809
3807
3805
3803
3801
150
110
100
1226

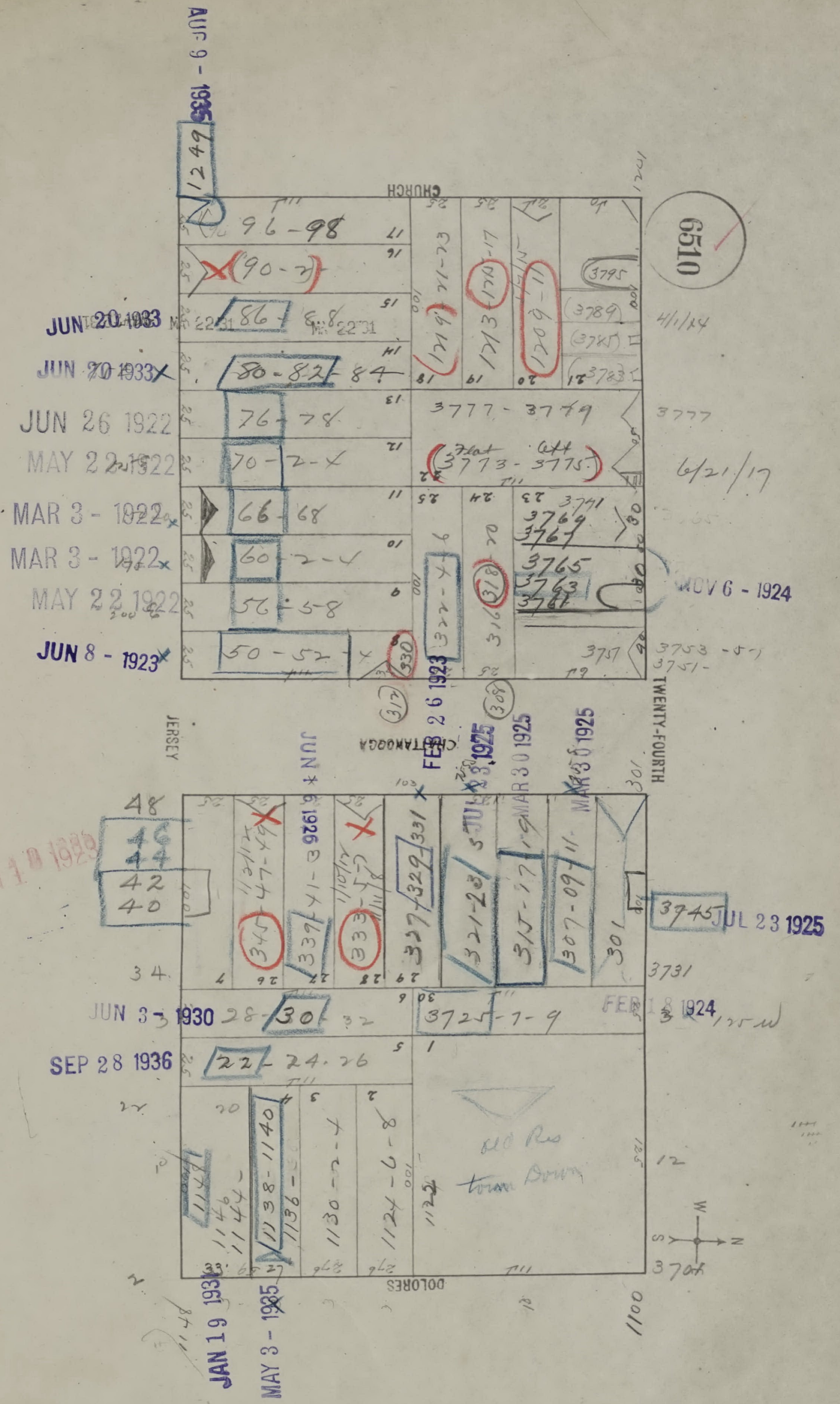
6510
CHURCH
JERSEY
CHATTANOOGA
TWENTY-FOURTH
DOLORES
AUG 9 - 1935
1249
96-98
90-2
JUN 20 1933
86
JUN 20 1933
80-82 84
JUN 26 1922
76-78
MAY 22 1922
70-2-4
MAR 3 - 1922
66 68
MAR 3 - 1922
60 2-4
MAY 22 1922
56 5-8
JUN 8 - 1923
50-52
1719 21-23
1713 15-17
1709-11
3795
3789
3785
3783
4/1/24
3777-3779
3777
Flat
3773-3775
6/21/17
3771
3769
3767
3765
3763
3761
NOV 6 - 1924
3757
3753-5-7
3751
330
318
316
322-4
FEB 26 1923
JUL 23 1925
MAR 30 1925
MAR 5 1925
JUN 4 1926
JAN 18 1926
48
46
44
42
40
34
345
347-49
339
341-43
333
335-37
327 329 331
321-23
315-17
307-09
301
3745
JUL 23 1925
3731
JUN 3 - 1930
28-30 32
3725-7-9
FEB 18 1924
SEP 28 1936
22 24.26
1144
1146
1142
1138-1140
1136
1130-2-4
1124-6-8
1122
Old Res
torn Down
3707
1100
JAN 19 1931
MAY 3 - 1925

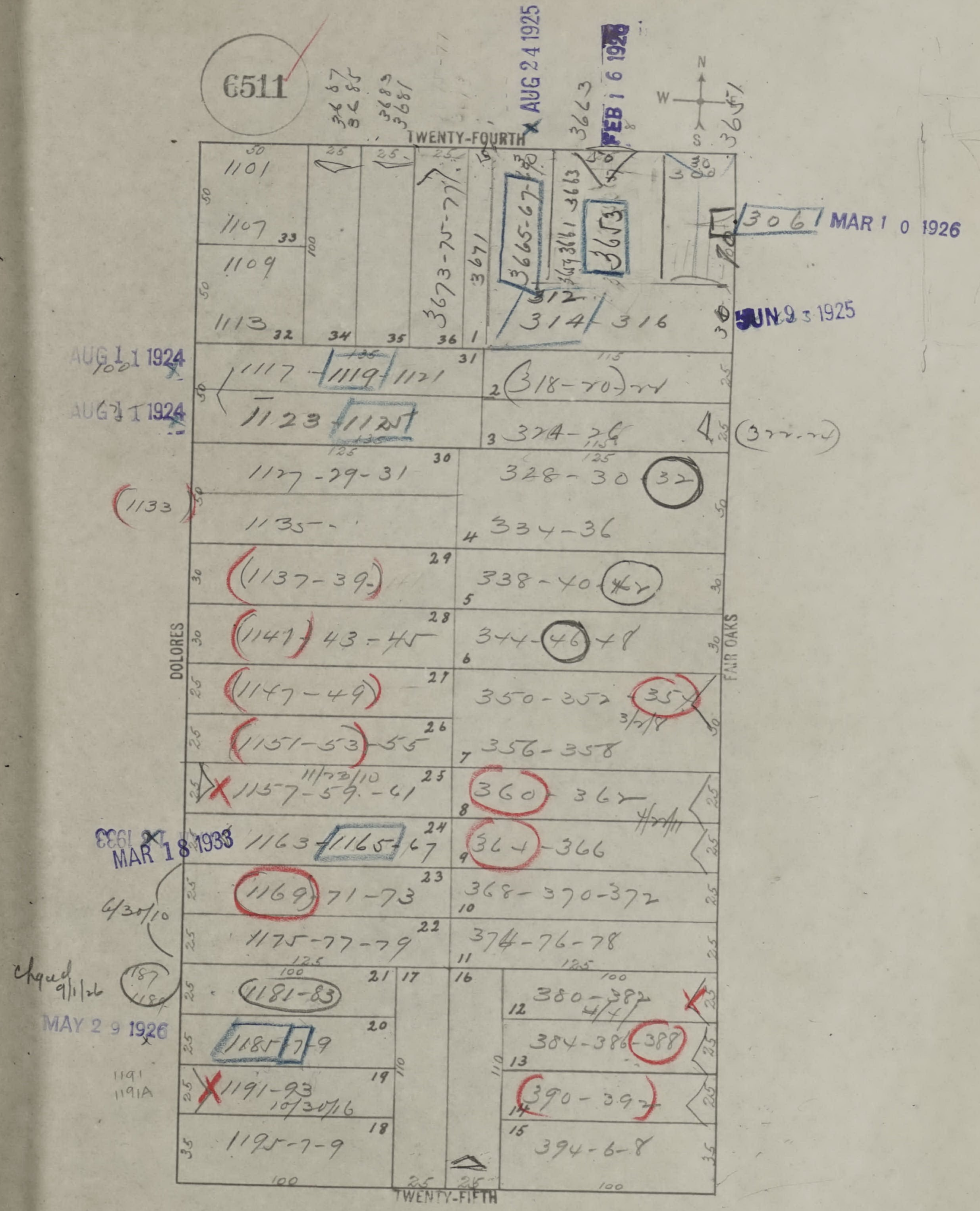
6511
TWENTY-FOURTH
TWENTY-FIFTH
DOLORES
FAIR OAKS
N
W
S
AUG 24 1925
FEB 16 1926
MAR 10 1926
JUN 23 1925
AUG 11 1924
AUG 11 1924
MAR 18 1933
MAY 29 1926
1101
1107
1109
1113
1117
1119
1121
1123
1125
1127-29-31
1133
1135
1137-39
1141-43-45
1147-49
1151-53-55
1157-59-61
1163-1165-67
1169-71-73
1175-77-79
1181-83
1185-7-9
1191-93
1191
1191A
1195-7-9
3673-75-77
3671
3665-67
3663
3653
3657
306
312
314
316
318-20-22
324-26
328-30
32
334-36
338-40
42
344-46-48
350-352
354
356-358
360
362
364-366
368-370-372
374-76-78
380-382
384-386
388
390-392
394-6-8
Chg'd 9/1/26
4/30/10
10/30/16

MAY 20 1929

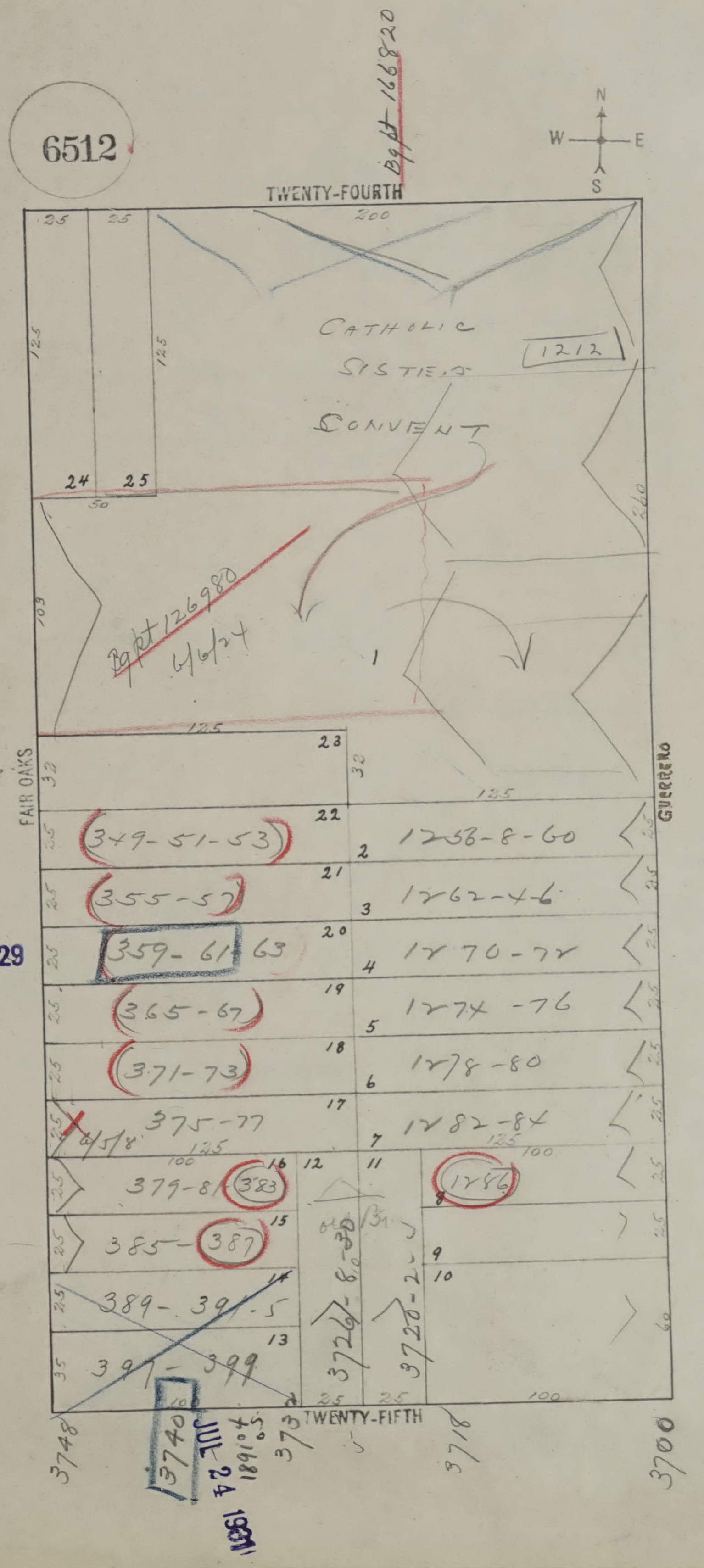
6512
Bg pt 166820
N
W
E
S
TWENTY-FOURTH
200
CATHOLIC
SISTERS
CONVENT
1212
24
25
50
Bg pt 126980
6/6/24
1
125
23
22
21
20
19
18
17
16
15
14
13
12
11
2
3
4
5
6
7
8
9
10
FAIR OAKS
GUERRERO
349-51-53
1256-8-60
355-57
1262-4-6
359-61-63
1270-72
365-67
1274-76
371-73
1278-80
375-77
6/5/8
1282-84
379-81-383
1286
385-387
389-391-5
397-399
3726-8-30
3720-2-4
TWENTY-FIFTH
3748
3740
JUL 24 1931
189104
373
3718
3700

6513

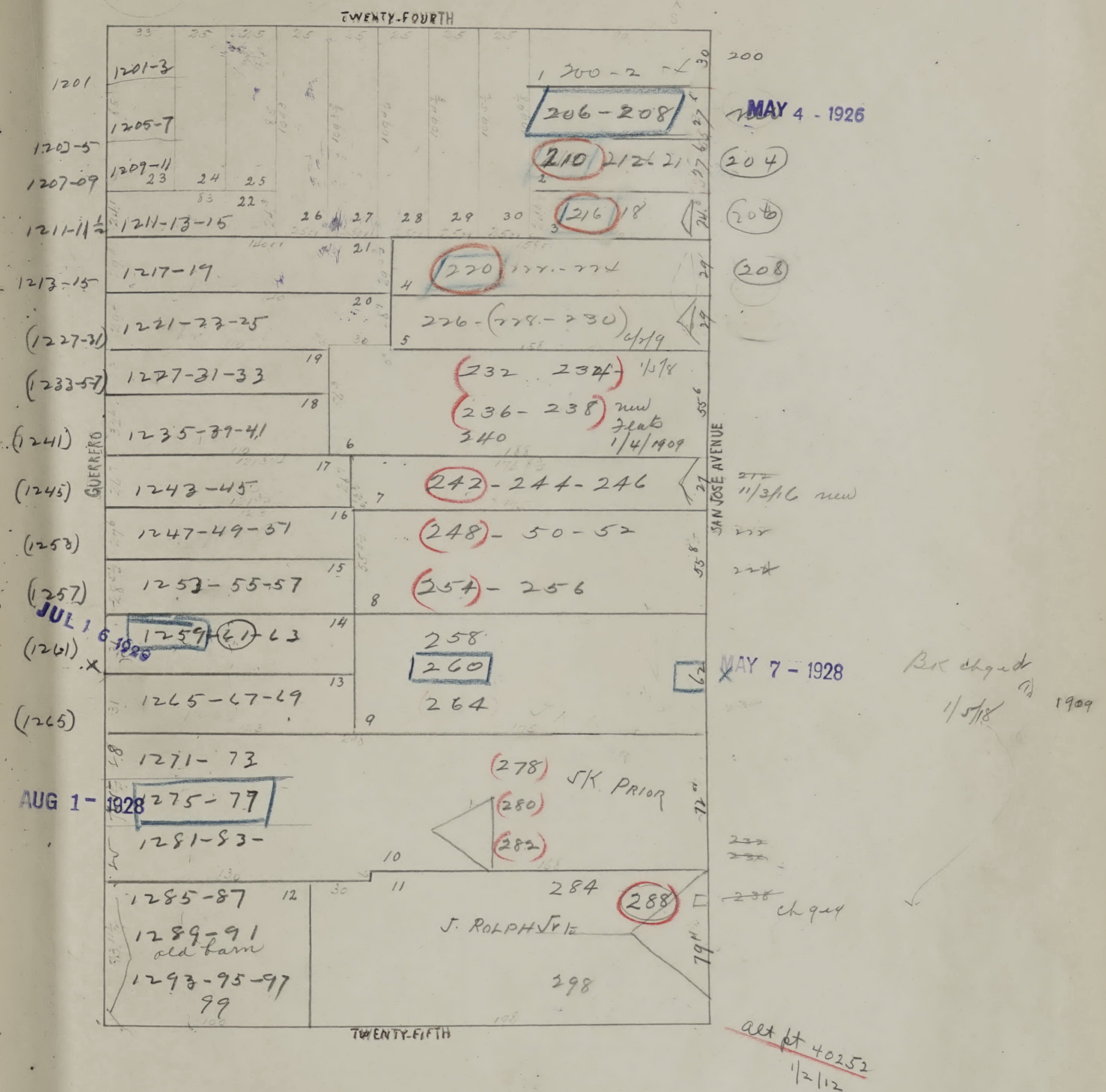
TWENTY-FOURTH
GUERRERO
SAN JOSE AVENUE
TWENTY-FIFTH
1201
1201-3
1205-7
1209-11
1203-5
1207-09
1211-11½
1211-13-15
1213-15
1217-19
1221-23-25
(1227-31)
1227-31-33
(1233-57)
1235-39-41
(1241)
1243-45
(1245)
1247-49-51
(1253)
1253-55-57
(1257)
1259-61-63
(1261)
1265-67-69
(1265)
1271-73
1275-77
1281-83-
1285-87
1289-91
old barn
1293-95-97
99
200-2
206-208
210
212-21
216
18
220
222-224
226-(228-230)
232
234
236-238
new flats
240
1/4/1909
242-244-246
248-50-52
254-256
258
260
264
278
280
282
S/K PRIOR
284
288
J. ROLPH Jr Ic
298
200
204
206
208
11/3/16 new
ch 9-24
alt pt 40252
1/2/12
Bk chged
1/5/18
1909

MAY 4 - 1926

JUL 16 1928

MAY 7 - 1928

AUG 1- 1928

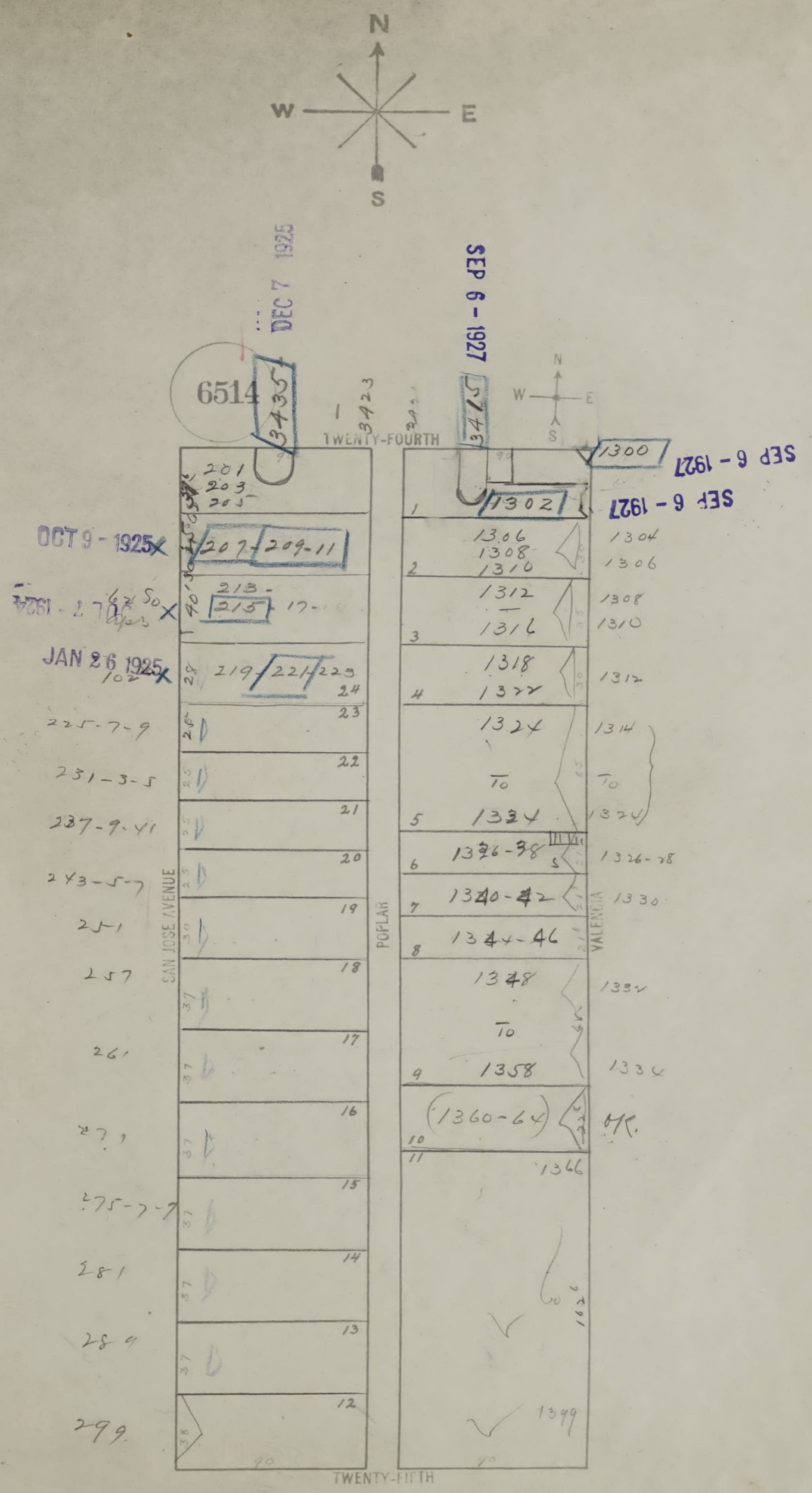
N
W
E
S
6514
DEC 7 1925
SEP 6 - 1927
3435
3423
3415
TWENTY-FOURTH
1300
SEP 6 - 1927
1302
SEP 6 - 1927
201
203
205
OCT 9 - 1925
207-209-11
JUL 7 1924
213-
215
17-
JAN 26 1925
219-221-223
225-7-9
231-3-5
237-9-41
243-5-7
251
257
261
271
275-7-9
281
289
299
24
23
22
21
20
19
18
17
16
15
14
13
12
SAN JOSE AVENUE
POPLAR
VALENCIA
TWENTY-FIFTH
1
2
3
4
5
6
7
8
9
10
11
1306
1308
1310
1312
1316
1318
1322
1324
To
1334
1326-38
1340-42
1344-46
1348
To
1358
(1360-64)
1366
1349
1304
1306
1308
1310
1312
1314
To
1324
1326-28
1330
1332
1334
OK.
90
90

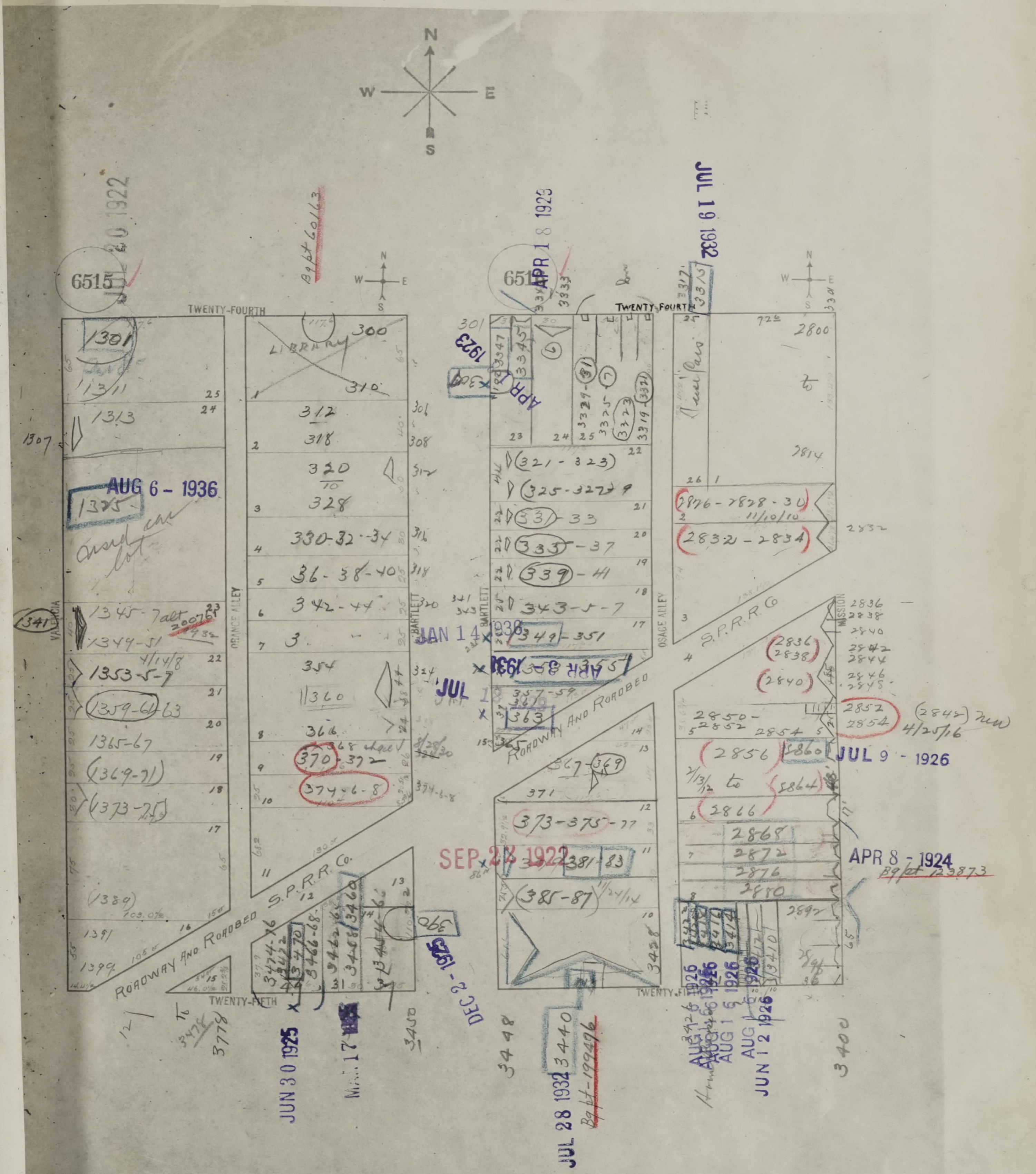
N
W
E
S
6515
JUL 20 1922
Bk pt 60163
TWENTY-FOURTH
LIBRARY
300
310
1301
1311
1313
1307
AUG 6 - 1936
1325
VALENCIA
341
1345
1349-51
1353-5-7
1359-61-63
1365-67
1369-71
1373-75
1380
1391
1399
ORANGE ALLEY
312
318
320
328
330-32-34
336-38-40
342-44
354
360
366
370-372
374-6-8
ROADWAY AND ROADBED S.P.R.R. Co.
TWENTY-FIFTH
JUN 30 1925
DEC 2 - 1925
651
APR 18 1923
1923
BARTLETT
JAN 14 1936
JUL
3347
3345
3339
3325
3323
3319
321-323
325-327-9
331-33
335-37
339-41
343-5-7
349-351
363
ROADWAY AND ROADBED
367-369
371
373-375-77
SEP 28 1922
381-83
385-87
3448
3440
JUL 28 1932
Bk pt 177496
OSAGE ALLEY
TWENTY-FOURTH
JUL 19 1932
2800
2814
2826-2828-30
2832-2834
S.P.R.R.Co
MISSION
2836
2838
2840
2850
2852
2854
2856
2860
2866
2868
2872
2876
2880
JUL 9 - 1926
APR 8 - 1924
Bk pt 123873
AUG 16 1926
JUN 12 1926
3400

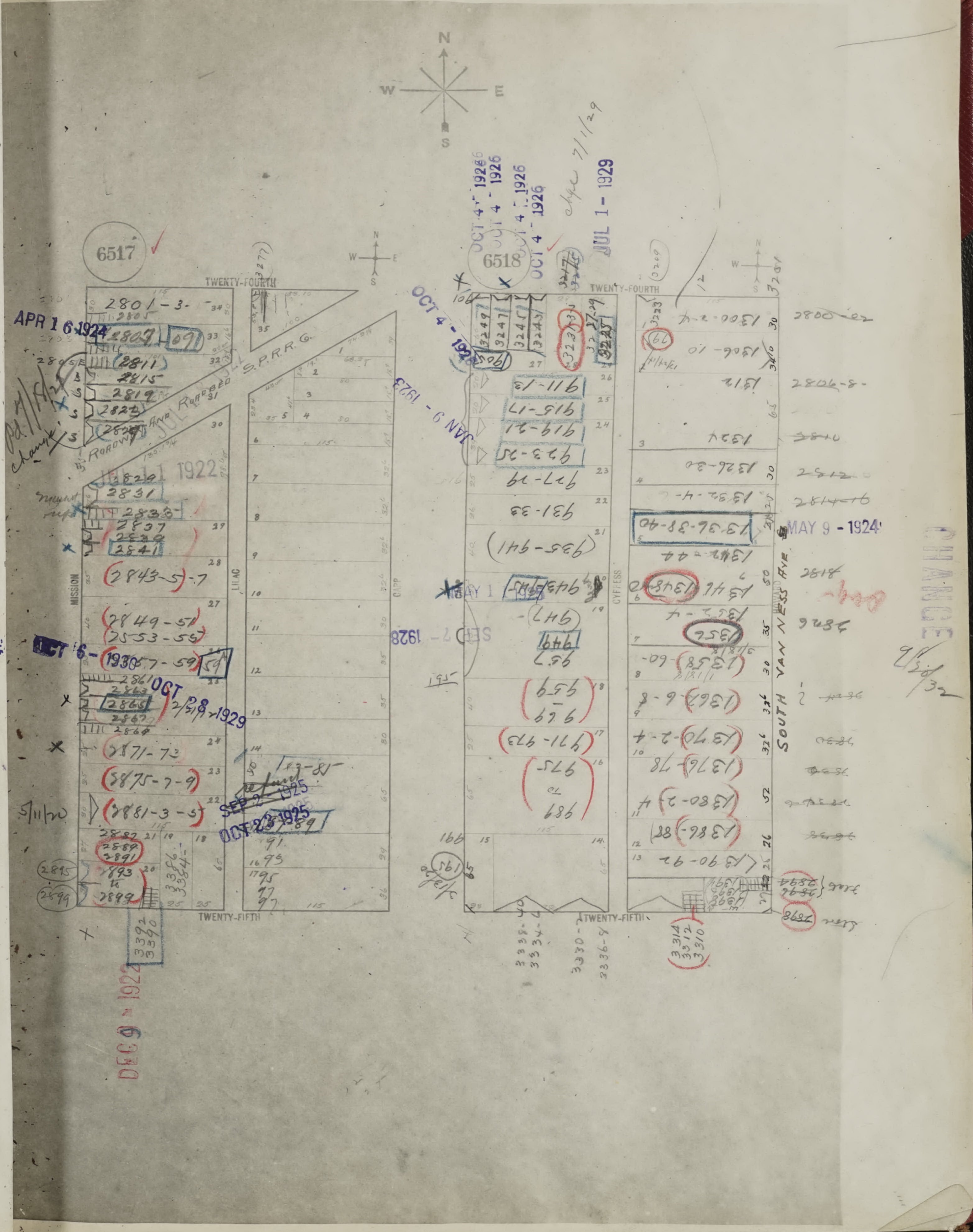
N
W
E
S
6517
6518
TWENTY-FOURTH
TWENTY-FIFTH
MISSION
LILAC
CYPRESS
SOUTH VAN NESS AVE
S.P.R.R.G.
APR 16 1924
JUL 11 1922
OCT 6 - 1930
OCT 28 1929
SEP 27 1925
OCT 23 1925
DEC 9 - 1922
OCT 4 - 1926
JAN 9 - 1923
SEP 7 - 1928
JUL 1 - 1929
MAY 9 - 1924
CHANGE
2801-3-
2807
2811
2815
2819
2823
2829
2831
2833
2837
2839
2841
2843-5-7
2849-51
2853-55
2857-59
2865
2867
2869
2871-73
2875-7-9
2881-3-5
2887
2889
2891
2893
2899
2895
3386
3384
3392
3390
915-17
919-21
923-25
927-29
931-33
935-941
943-45
947
949
957
959
969
971-973
975
989
1300-2-4
1306-10
1312
1324
1326-30
1332-4
1336-38-40
1342-44
1346
1348
1352-4
1356
1358
1360
1362-6-8
1370-2-4
1376-78
1380-2-4
1386-88
1390-92
3330
3336-8
3334
3314
3312
3310
2800-02
2806-8
2840
2842
2844-6
2818
3249
3247
3241
3243
3237
3235
3233
5/11/20
2/5/29-1929
9/30/32

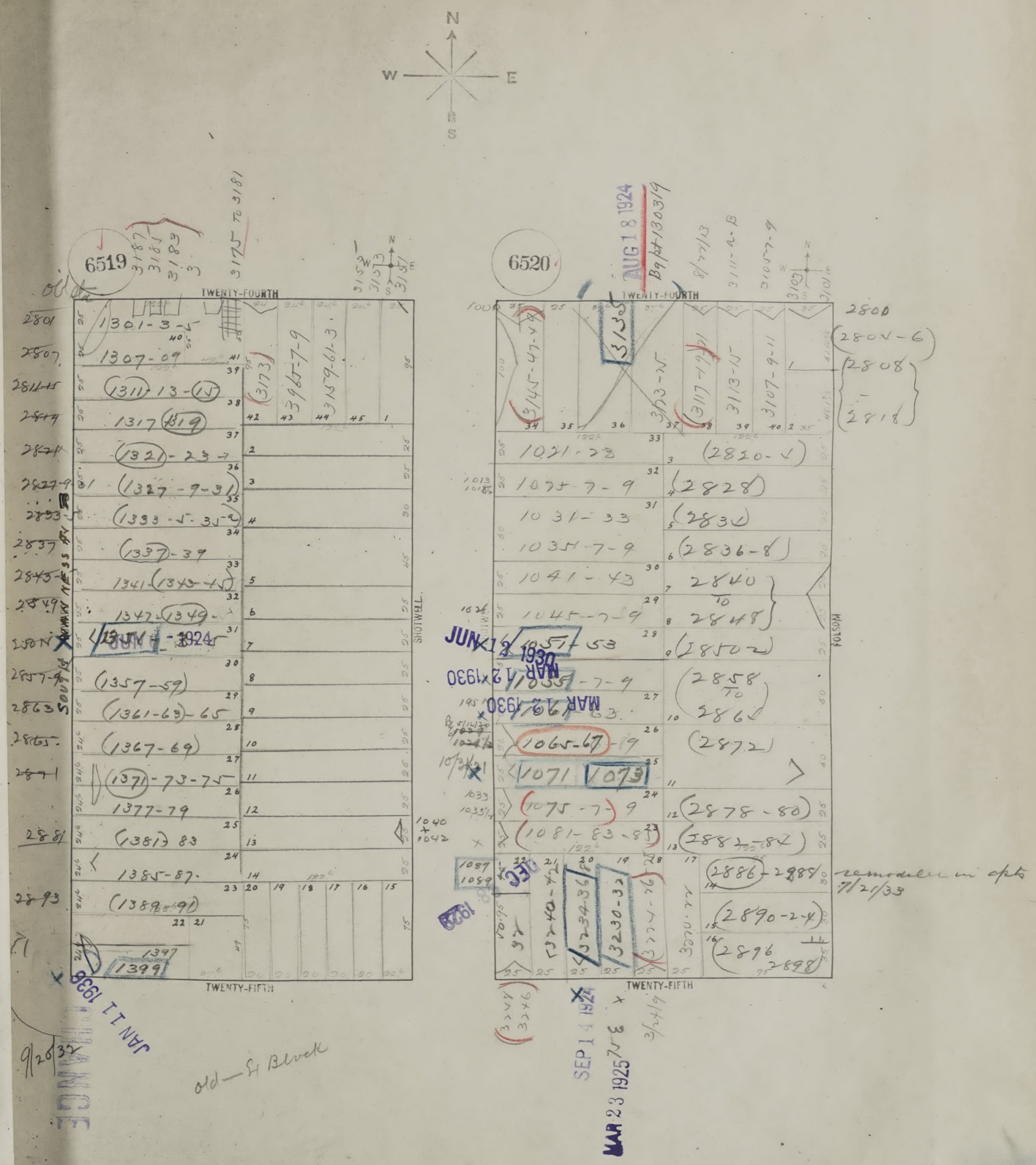
N
W
E
S
6519
6520
TWENTY-FOURTH
TWENTY-FIFTH
SHOTWELL
FOLSOM
SOUTH VAN NESS AV
3187
3185
3183
3175 to 3181
3173
3165-7-9
3157-61-3
1301-3-5
1307-09
1311-13-15
1317-19
1321-23
1327-9-31
1333-5-35
1337-39
1341-1343-45
1347-1349
1357-59
1361-63-65
1367-69
1371-73-75
1377-79
1381-83
1385-87
1389-91
1397
1399
2801
2807
2811-15
2817
2821
2827-31
2833
2837
2845
2849
2857-9
2863
2865
2871
2881
2893
3145-47-49
3135
3123-25
3117-19-21
3113-15
3107-9-11
1021-23
1025-7-9
1031-33
1035-7-9
1041-43
1045-7-9
1051-53
1055-7-9
1061-63
1065-67-69
1071
1073
1075-7-9
1081-83-85
1087
1089
1090-92
1240-42
3234-36
3230-32
3224-26
2800
2804-6
2808
2818
2820-2
2828
2830
2836-8
2840 to 2848
2850
2858 to 2864
2872
2878-80
2882-84
2886
2888
2890-2-4
2896
2898
remodeled in apts 7/21/33
old — St Block
9/20/32
AUG 18 1924
JUN 13 1930
MAR 12 1930
DEC 1929
JAN 11 1938
SEP 14 1925
MAR 23 1925
1924


N
W
E
S
6521
AUG 23 1922
(3079-81)
TWENTY-FOURTH
FOLSOM
LUCKY
MAY 15 1925
TWENTY-FIFTH
6522
TREAT AVENUE
BALMY
HARRISON
TWENTY-FOURTH
TWENTY-FIFTH

1126
1126
225

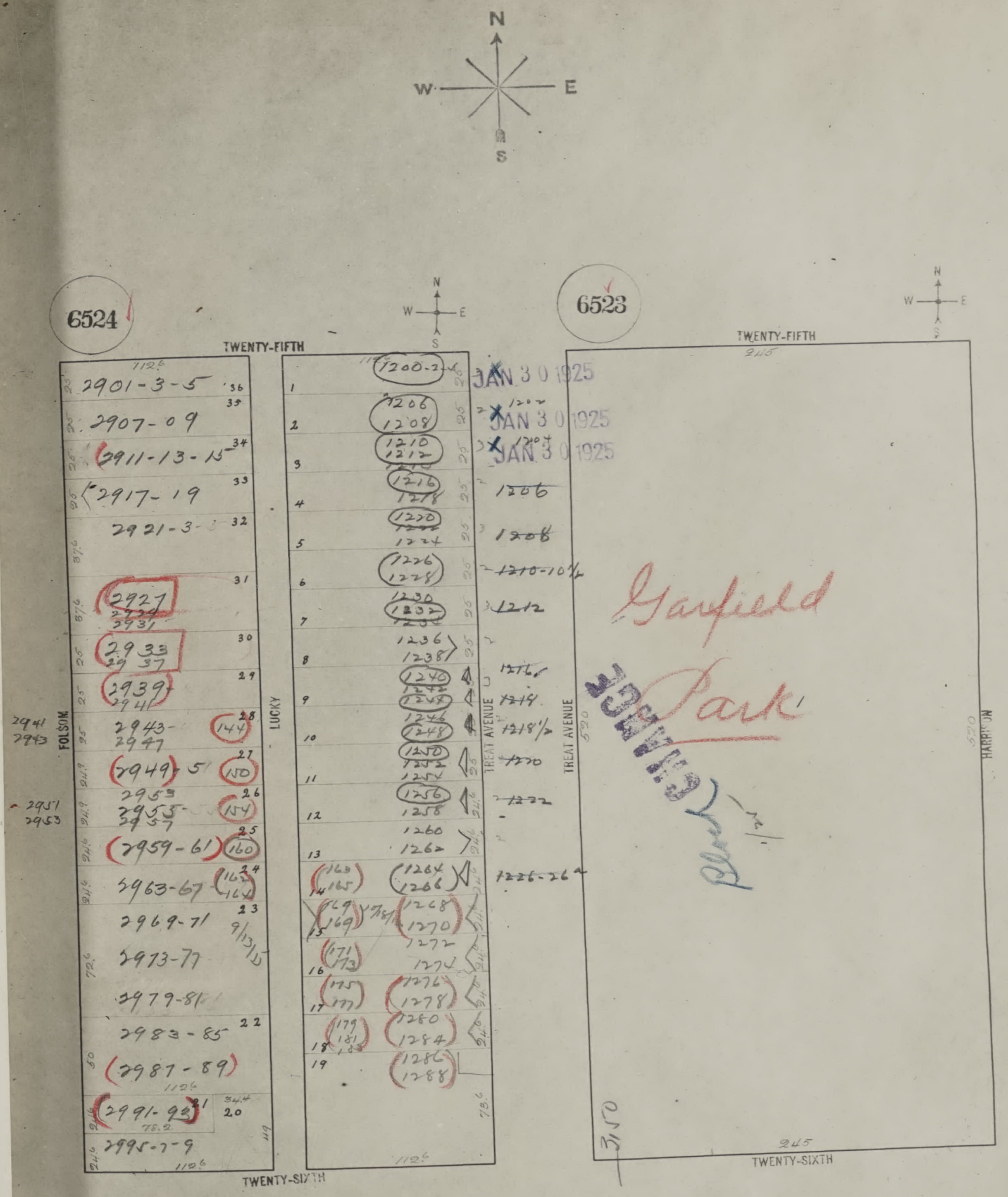
N
S
E
W
6524
6523
TWENTY-FIFTH
TWENTY-SIXTH
FOLSOM
LUCKY
TREAT AVENUE
HARRISON
2901-3-5
2907-09
2911-13-15
2917-19
2921-3
2927
2931
2933
2937
2939
2941
2943
2947
2949-51
2953
2955
2957
2959-61
2963-67
2969-71
2973-77
2979-81
2983-85
2987-89
2991-93
2995-7-9
144
150
154
160
162
164
1200-2-4
1206
1208
1210
1212
1216
1218
1220
1224
1226
1228
1230
1232
1236
1238
1240
1242
1244
1246
1248
1250
1252
1254
1256
1258
1260
1262
1264
1266
1268
1270
1272
1274
1276
1278
1280
1284
1286
1288
JAN 30 1925
JAN 30 1925
JAN 30 1925
~~1206~~
~~1208~~
~~1210-10½~~
~~1212~~
~~1216~~
~~1218~~
~~1218½~~
~~1220~~
~~1222~~
~~1226-26~~
Garfield Park
CHANGE
Block
9/13/15
3150

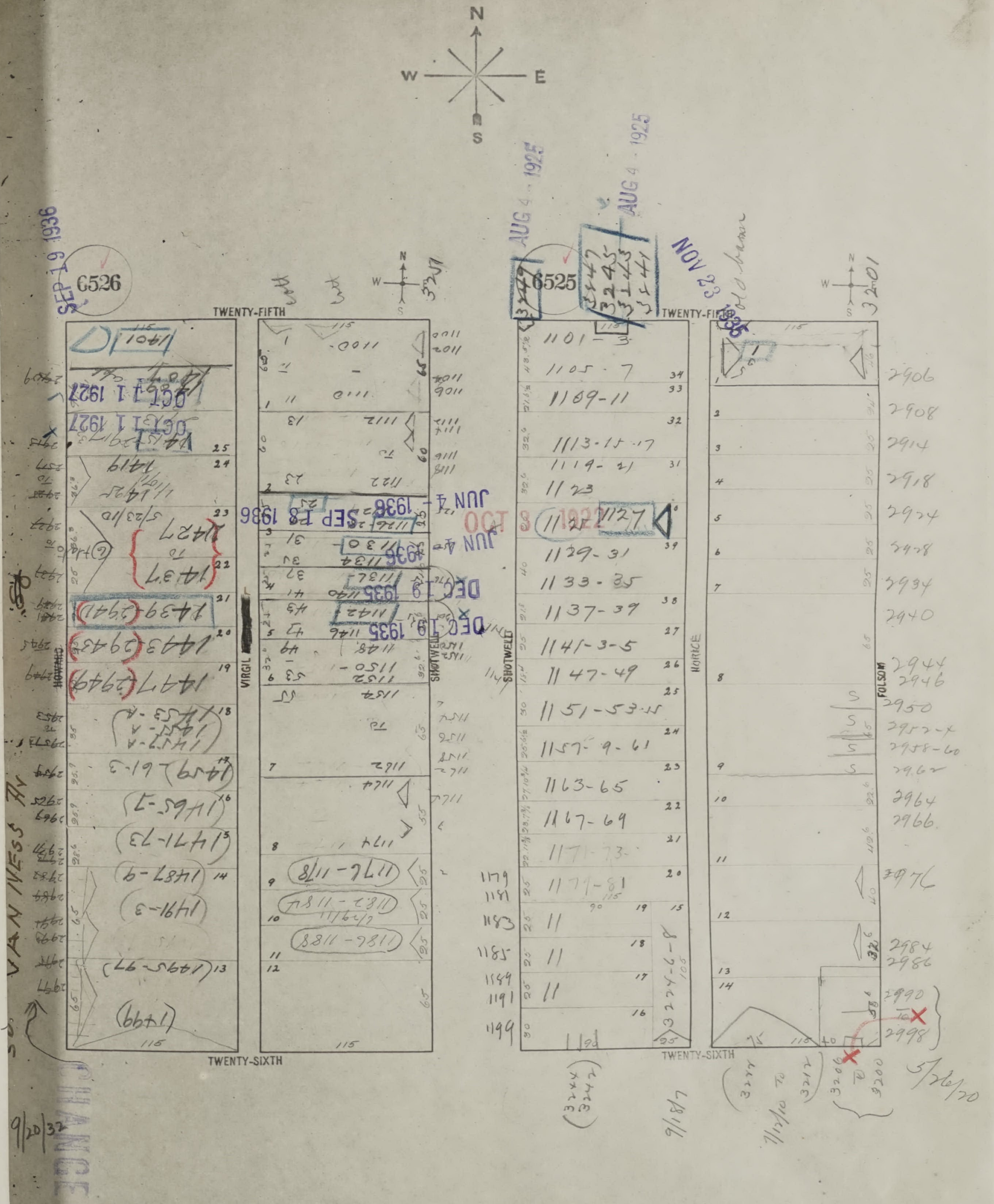
N
W
E
S
6526
6525
TWENTY-FIFTH
TWENTY-SIXTH
VAN NESS AV.
VIRGIL
SHOTWELL
HORACE
FOLSOM
SEP 19 1936
OCT 1 1927
SEP 18 1936
JUN 4 1936
DEC 19 1935
OCT 8 1927
AUG 4 1925
NOV 23 1935
9/20/32
5/26/70
1401
1419
1427
1437
1439 (2941)
1443 (2943)
1447 (2949)
1459-61-3
1465-7
1471-73
1487-9
1491-3
1495-97
1499
1176-1178
1182-1184
1186-1188
1101-3
1105-7
1109-11
1113-15-17
1119-21
1123
1127
1129-31
1133-35
1137-39
1141-3-5
1147-49
1151-53-55
1157-9-61
1163-65
1167-69
2906
2908
2914
2918
2924
2928
2934
2940
2944
2946
2950
2964
2966
2976
2984
2986
2990
2998
115

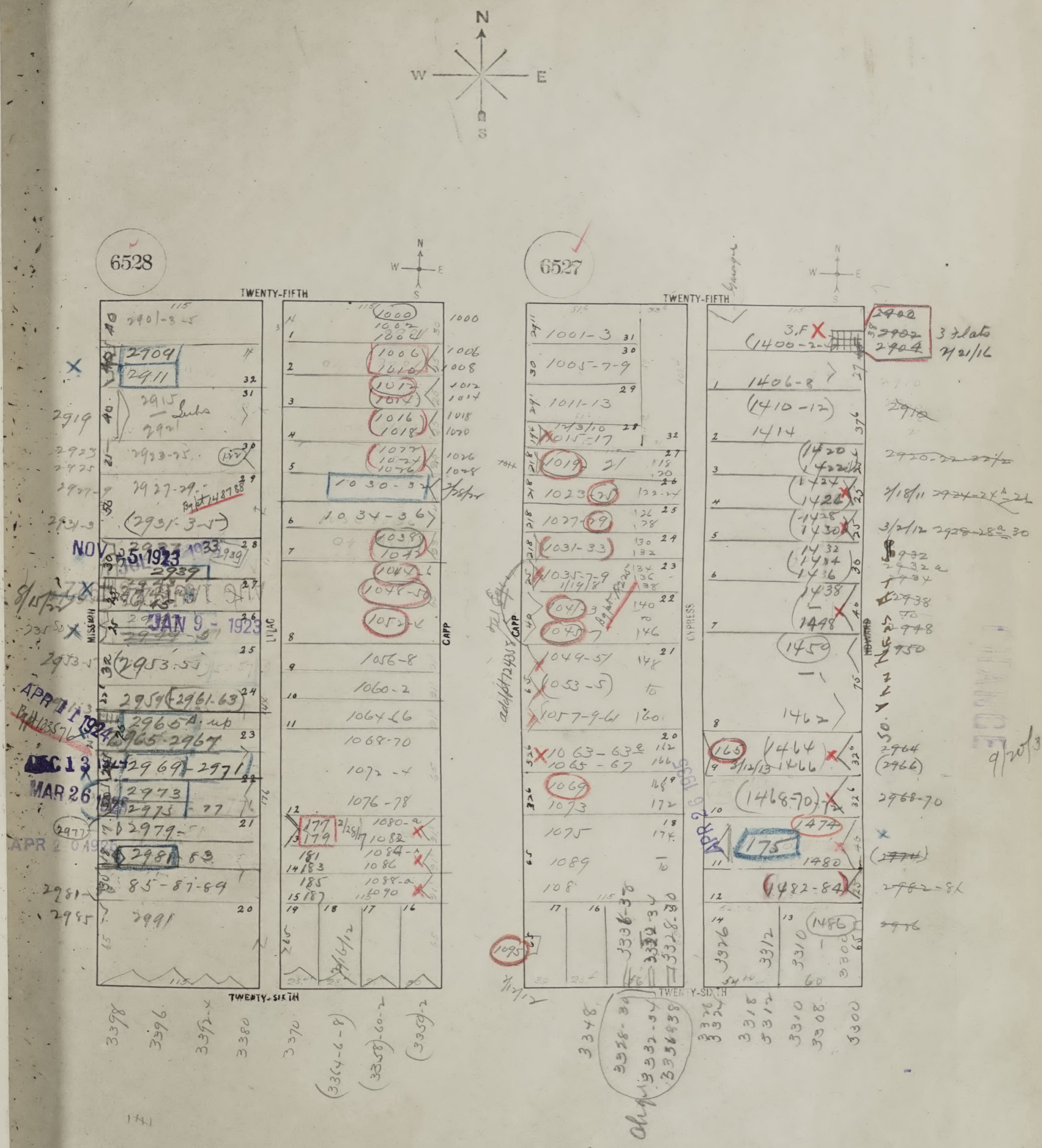
N
W
E
S
6528
6527
TWENTY-FIFTH
TWENTY-SIXTH
MISSION
LILAC
CAPP
CYPRESS
NOV 15 1923
JAN 9 - 1923
APR 11 1924
DEC 13
MAR 26
1000
1006
1008
1016
1018
1030-34
1056-8
1060-2
1064-66
1068-70
1076-78
1001-3
1005-7-9
1011-13
1019-21
1023
1027
1031-33
1035-7-9
1044-51
1053-5
1057-9-61
1063-63½
1065-67
1069
1073
1075
1089
1400-2
1406-8
1410-12
1414
1420
1426
1430
1434
1438
1448
1459
1462
1464
1466
1468-70
1474
1475
1480
1482-84
1486
2901-3-5
2904
2911
2915
2919
2923-25
2927-29
2931-3-5
2933
2939
2953-55
2959
2961-63
2965
2967
2969-2971
2973
2975
2979
2981
2985-87-89
2991
2902
2904
3 flats
2/21/16
2964
2966
2968-70
9/20/32
3398
3396
3392
3390
3370
3348
3336-38
3326
3316
3312
3310
3308
3300

SAN FRANCISCO DEPARTMENT OF BUILDING INSPECTION
OFFICIAL COPY

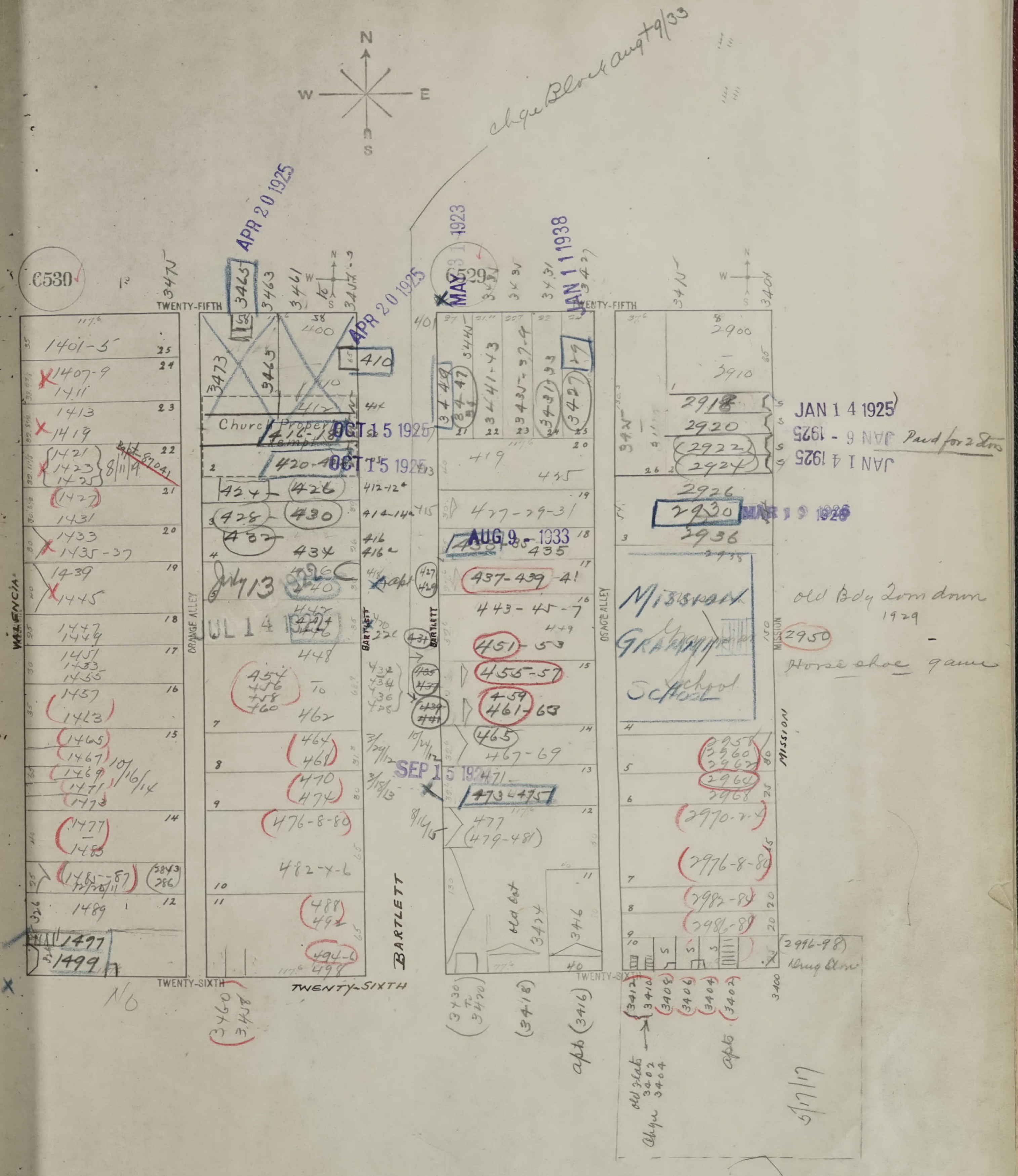
N
W
E
S
Chge Block Aug 9/33
C530
TWENTY-FIFTH
TWENTY-SIXTH
VALENCIA
ORANGE ALLEY
BARTLETT
OSAGE ALLEY
MISSION
APR 20 1925
APR 20 1925
MAR 1923
JAN 11 1938
OCT 15 1925
OCT 15 1925
AUG 9 1933
JUL 14
SEP 15 1924
MAR 19 1926
JAN 14 1925
JAN 6 1925 Paid for 2 Bldgs
JAN 14 1925
Church Property
1401-5
1407-9
1411
1413
1419
1421
1423
1425
1427
1431
1433
1435-37
1439
1445
1447
1449
1451
1453
1455
1457
1463
1465
1467
1469
1471
1473
1477
1485
1481-87
1489
1497
1499
3460 to 3478
3465
3463
3461
3473
410
424
426
428
430
432
434
448
454
456
458
460
462
464
468
470
474
476-8-80
482-4-6
488
492
494-6
498
419
435
427-29-31
437-439
443-45-7
451-53
455-57
459
461-63
465
467-69
471
473-475
477
479-48
3441-43
3435-37-4
3431
3427
3430 to 3440
3418
3416
3424
2900
2910
2918
2920
2922
2924
2926
2930
2936
Mission Grammar School
2950
Old Bdg torn down 1929
Horse shoe game
2956
2960
2962
2964
2968
2970-2-4
2976-8-80
2982-84
2986-88
2996-98
Drug Store
3412
3410
3406
3404
3402
3400
Old flats 3402 3404
Apts
5/7/17
No

SAN FRANCISCO
DBI
DEPARTMENT OF
BUILDING INSPECTION
OFFICIAL COPY

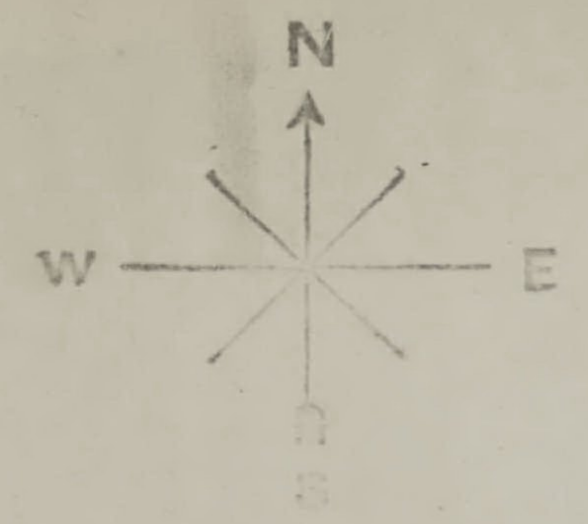

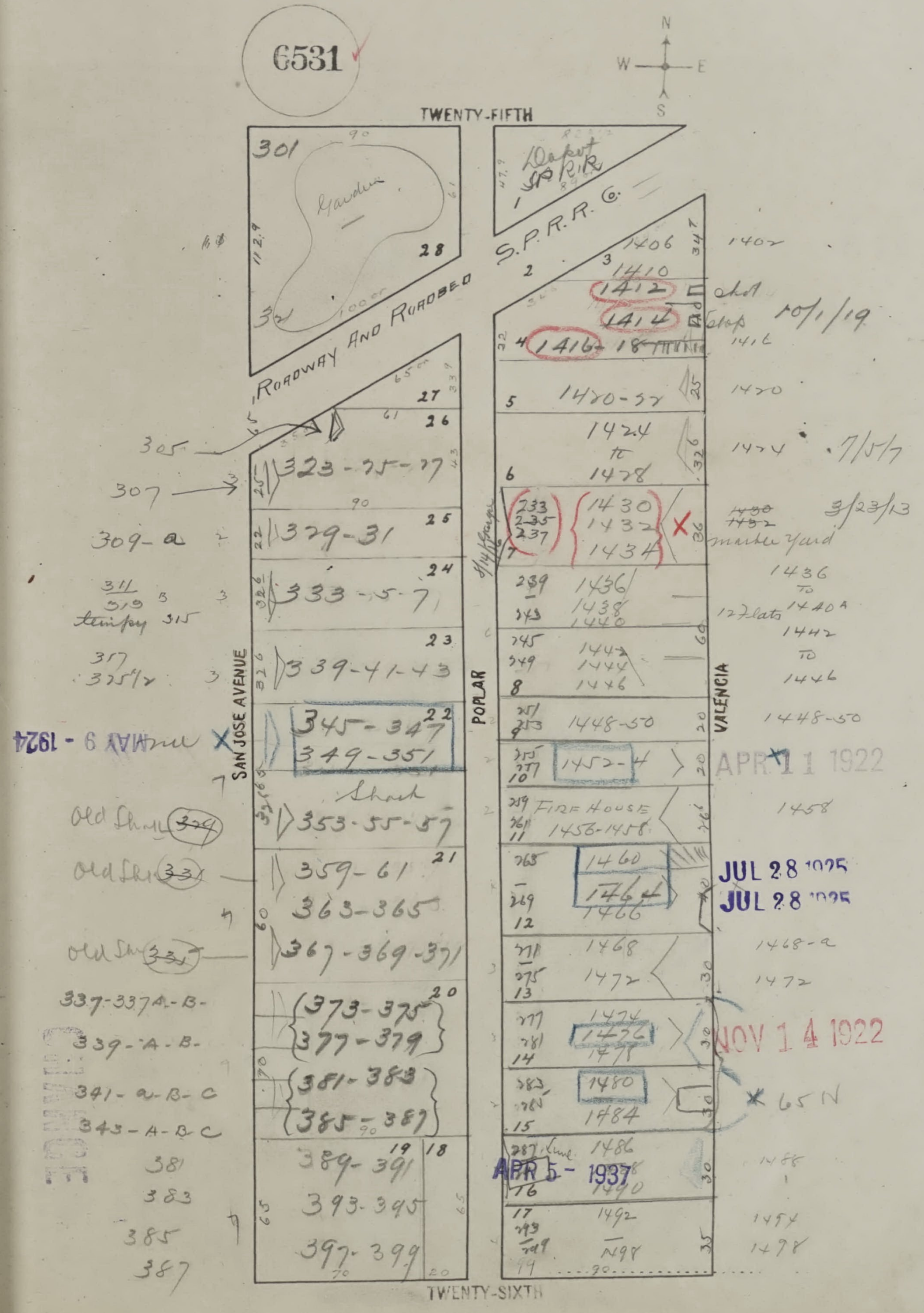
6531
TWENTY-FIFTH
TWENTY-SIXTH
SAN JOSE AVENUE
POPLAR
VALENCIA
ROADWAY AND ROADBED
S.P.R.R. Co.
Depot S.P.R.R.
Garden
301
28
27
26
25
24
23
22
21
20
19
18
1
2
3
4
5
6
7
8
10
11
12
13
14
15
16
17
305
307
309-a
311
313
temp 315
317
325 1/2
323-25-27
329-31
333-5-7
339-41-43
345-347
349-351
Shed
Old Shed
353-55-57
359-61
363-365
367-369-371
373-375
377-379
381-383
385-387
389-391
393-395
397-399
337-337A-B-
339-A-B-
341-A-B-C
343-A-B-C
381
383
385
387
1406
1410
1412
1414
1416
1420-22
1424 to 1428
1430
1432
1434
1436
1438
1440
1442
1444
1446
1448-50
1452-4
FIRE HOUSE
1458-1458
1460
1464
1466
1468
1472
1474
1476
1478
1480
1484
1486
1490
1492
1498
1402
shed
Shop 10/1/19
1416
1420
1424
7/5/7
3/23/13
1436 To 1440A
12 flats
1442 To 1446
1448-50
1458
1468-2
1472
1458
1454
1478
65 N
APR 11 1922
JUL 28 1925
JUL 28 1925
NOV 14 1922
MAY 9 - 1924
APR 5 - 1937

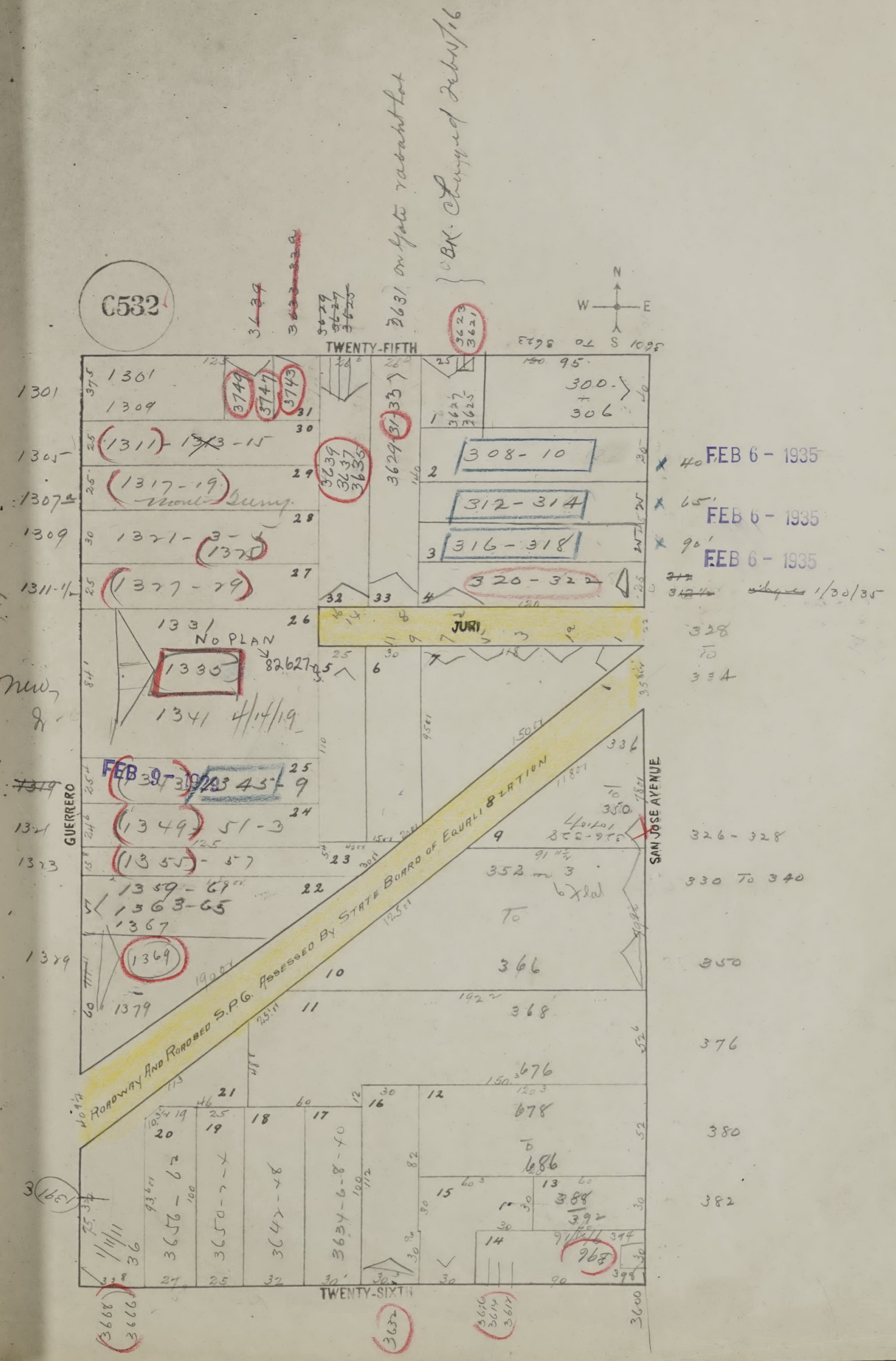

C532
TWENTY-FIFTH
TWENTY-SIXTH
GUERRERO
SAN JOSE AVENUE
JURI
N
W
E
S
ROADWAY AND ROADBED S.P.G. ASSESSED BY STATE BOARD OF EQUALIZATION
3631 on Gate vacant Lot
OBK. Changed Feb 11/16
1301
1309
1311
1313-15
1317-19
1321-3-5
1327-29
1331
NO PLAN
1335
82627
1341
4/14/19
1349
1355-57
1359-69
1363-65
1367
1369
1379
3749
3747
3743
3639
3637
3635
3629-31-33
3627
3625
3623
3621
300-306
308-10
312-314
316-318
320-322
352 TO 366
368
676
678 to 686
388-392
968
3656-62
3650
3642-48
3634-6-8-40
FEB 6 - 1935
FEB 6 - 1935
FEB 6 - 1935
1/30/35
FEB 9 - 1925
328 TO 334
326-328
330 TO 340
350
376
380
382
3600

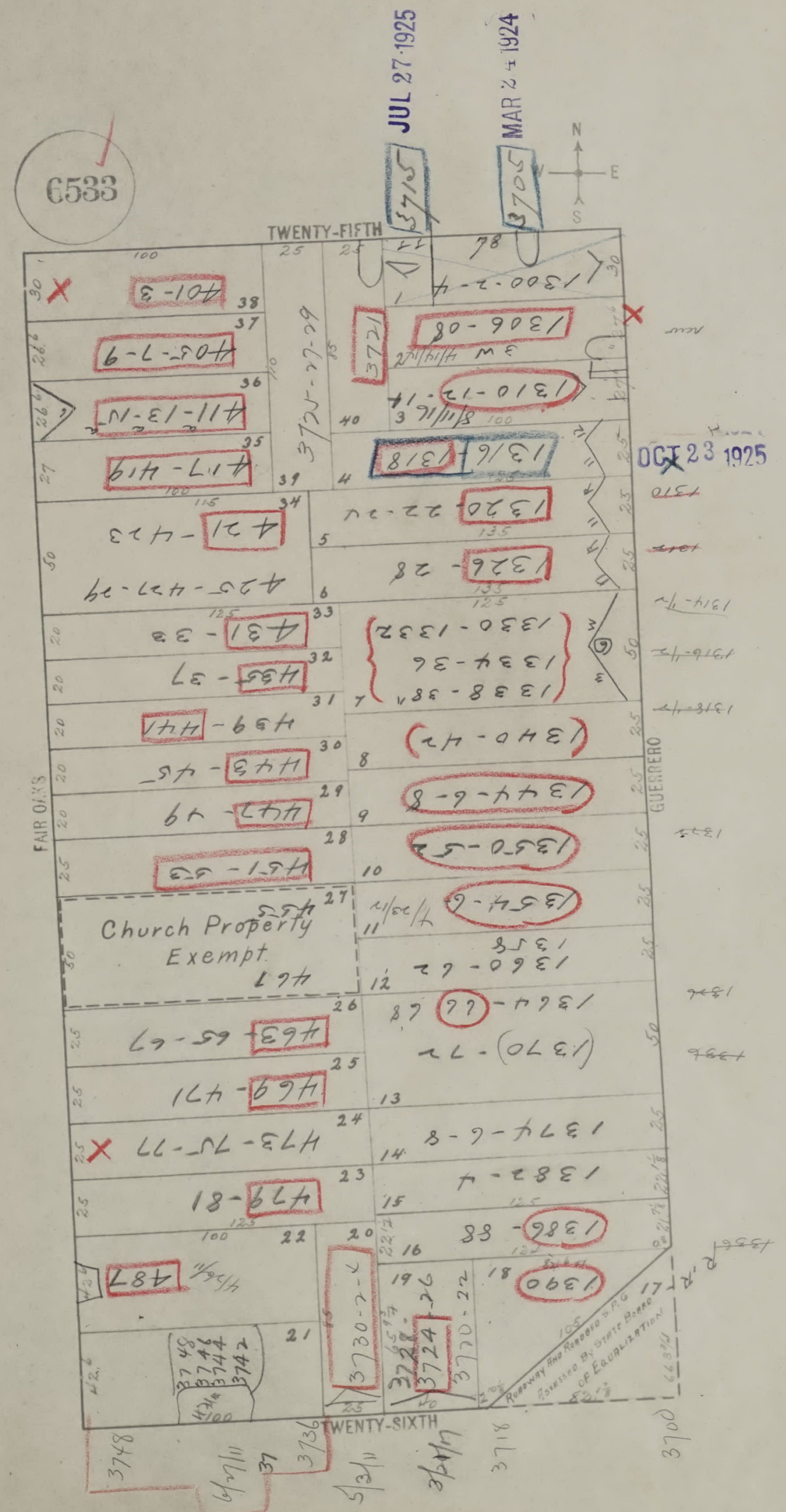
6533
JUL 27 1925
MAR 24 1924
OCT 23 1925
3745
3705
N
E
S
TWENTY-FIFTH
FAIR OAKS
GUERRERO
TWENTY-SIXTH
Church Property Exempt
401-3
405-7-9
411-13-15
417-419
421-423
425-427-29
431-33
435-37
439-441
443-45
447-49
451-53
467
463-65-67
469-471
473-75-77
479-81
487
1300-2-4
1306-08
1310-12-14
1316
1318
3721
1320-22-24
1326-28
1330-1332
1334-36
1338-38
1340-42
1344-6-8
1350-52
1354-6
1360-62
1364-66 68
1370-72
1374-6-8
1382-4
1386-88
1390
3730-2
3724
3720-22
3748
3736
3718
3700
BK chge 6/2/09

SAN FRANCISCO DEPARTMENT OF BUILDING INSPECTION
OFFICIAL COPY

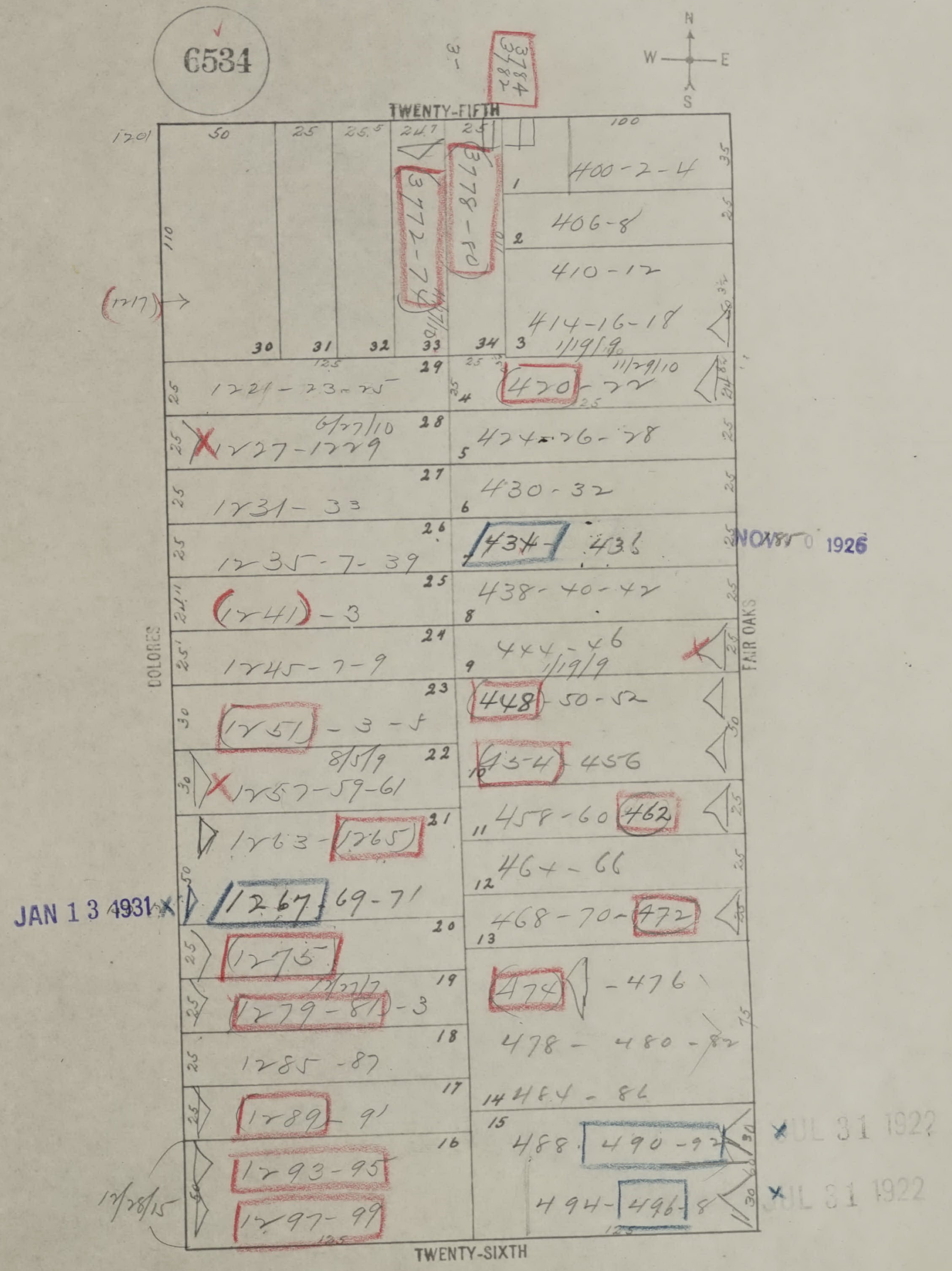
6534
N
W
E
S
TWENTY-FIFTH
TWENTY-SIXTH
DOLORES
FAIR OAKS
3784-87
3772-74
3778-80
1201
50
25
25.5
24.7
25
100
110
(1217)
30
31
32
33
34
400-2-4
406-8
410-12
414-16-18
1/19/9
1221-23-25
29
420-22
11/29/10
6/27/10
1227-1229
28
424-26-28
1231-33
27
430-32
1235-7-39
26
434-436
(1241)-3
25
438-40-42
1245-7-9
24
444-46
1/19/9
1251-3-5
23
448-50-52
8/5/9
1257-59-61
22
454-456
1263-1265
21
458-60 462
464-66
1267-69-71
468-70-472
1275
20
1279-81-3
19
474-476
478-480-82
1285-87
18
484-86
1289-91
17
1293-95
16
1297-99
12/28/15
488-490-92
494-496-8
125
NOV 30 1926
JAN 13 1931
JUL 31 1922
JUL 31 1922

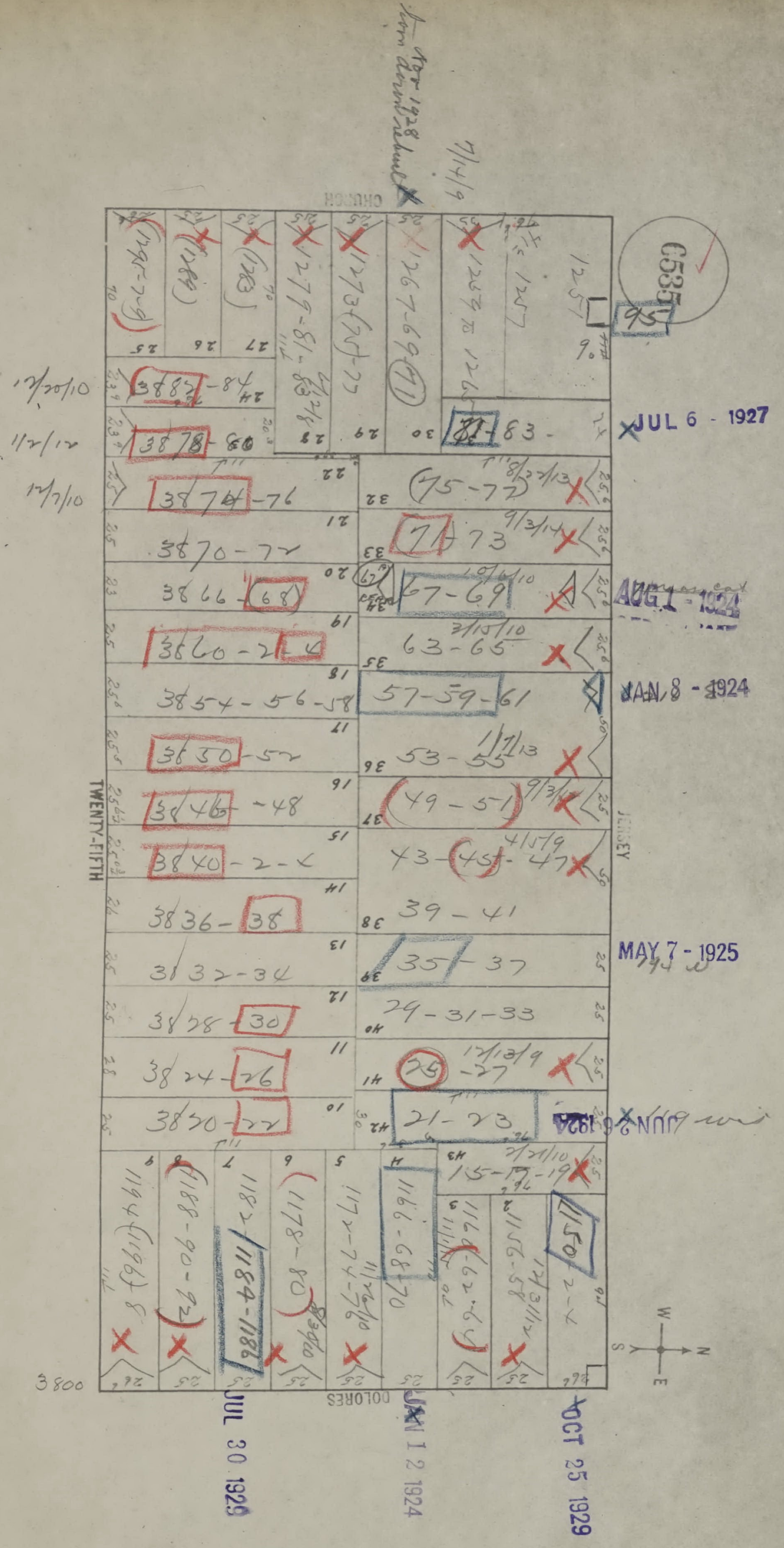
C535
95
CHURCH
TWENTY-FIFTH
JERSEY
DOLORES
3800
JUL 6 - 1927
AUG 1 - 1924
JAN 8 - 1924
MAY 7 - 1925
JUN 2 6 1924
JUL 30 1929
JAN 12 1924
OCT 25 1929
3878-80
3874-76
3870-72
3866-68
3860-2-4
3854-56-58
3850-52
3846-48
3840-2-4
3836-38
3832-34
3828-30
3824-26
3820-22
81-83
75-77
71-73
67-69
63-65
57-59-61
53-55
49-51
43-45-47
39-41
35-37
29-31-33
25-27
21-23
15-17-19
1150-2-4
1166-68-70
1184-1186
1188-90-92
1267-69
1273
1279-81
1257
N
S
E
W

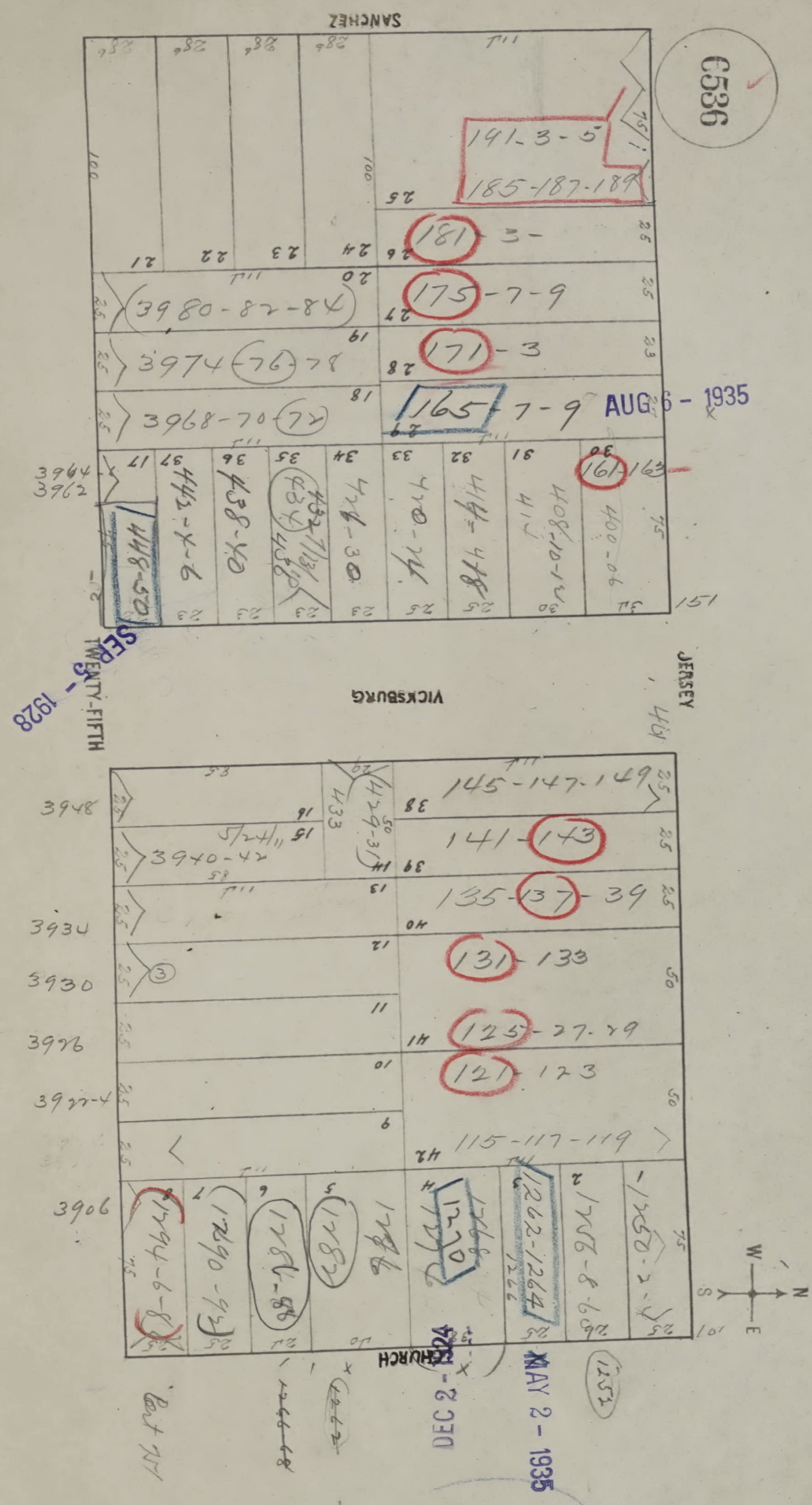
C536
SANCHEZ
VICKSBURG
JERSEY
TWENTY-FIFTH
CHURCH
191-3-5
185-187-189
181-3-
175-7-9
171-3
165-7-9
161-163
3980-82-84
3974-76-78
3968-70-72
3964
3962
448-50
442-4-6
438-40
432-34-36
426-30
420-24
414-418
408-10-12
400-06
145-147-149
141-143
135-137-39
131-133
125-27-29
121-123
115-117-119
3948
3940-42
3934
3930
3926
3922-4
3906
1294-6-8
1290-92
1284-88
1282
1276
1270
1262-1264
1256-8-60
1250-2-4
1252
AUG 6 - 1935
SEP 5 - 1928
DEC 2 - 1924
MAY 2 - 1935
N
S
E
W

SAN FRANCISCO DEPARTMENT OF BUILDING INSPECTION
OFFICIAL COPY

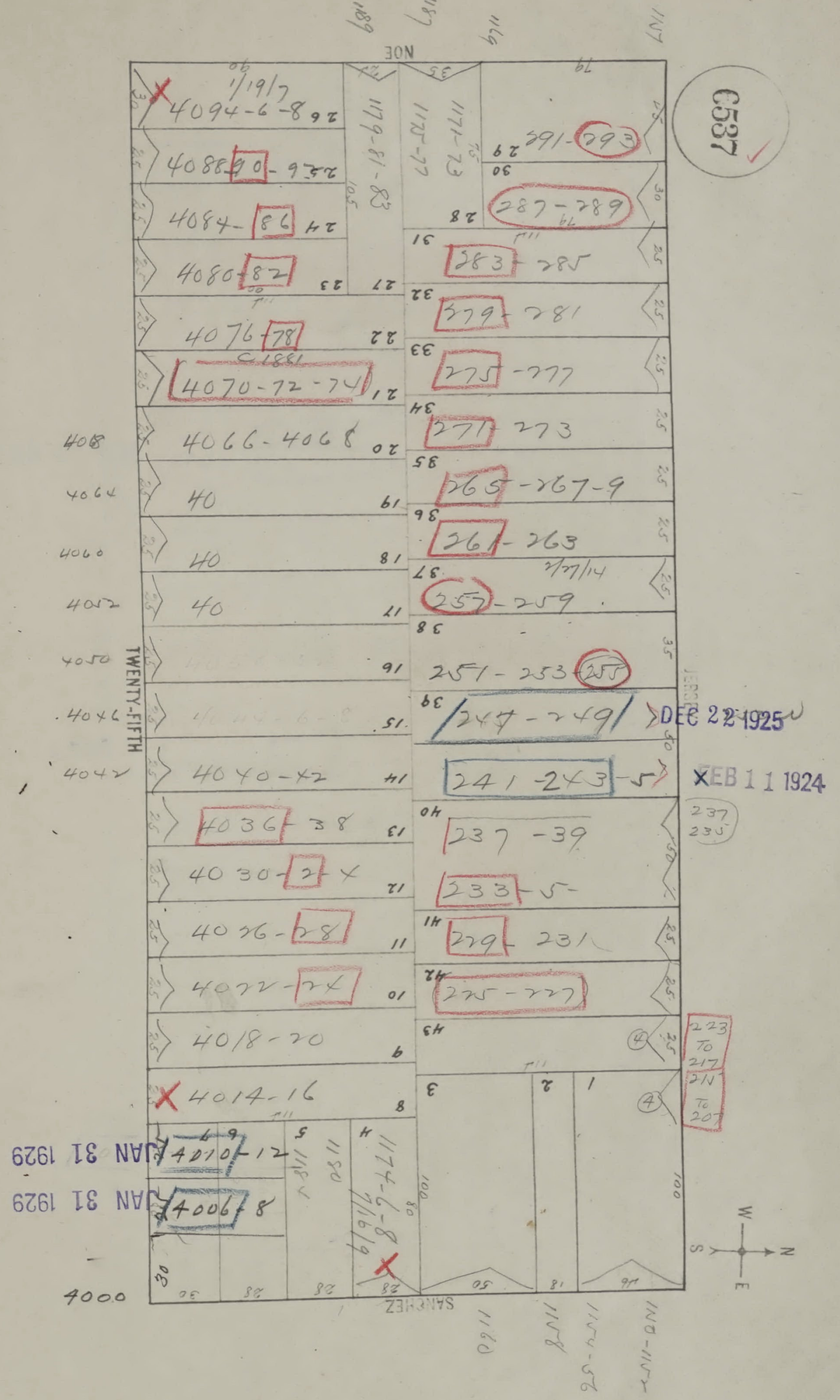
6537
NOE
TWENTY-FIFTH
SANCHEZ
4094-6-8
4088-90-92
4084-86
4080-82
4076-78
4070-72-74
4066-4068
4040-42
4036-38
4030-32
4026-28
4022-24
4018-20
4014-16
4010-12
4006-8
4000
291-293
287-289
283-285
279-281
275-277
271-273
265-267-9
261-263
257-259
251-253 255
247-249
241-243
237-39
233-5
229-231
225-227
223 TO 217
211 TO 207
1171-73
1179-81-83
1174-6-8
1160
DEC 22 1925
FEB 11 1924
JAN 31 1929
JAN 31 1929

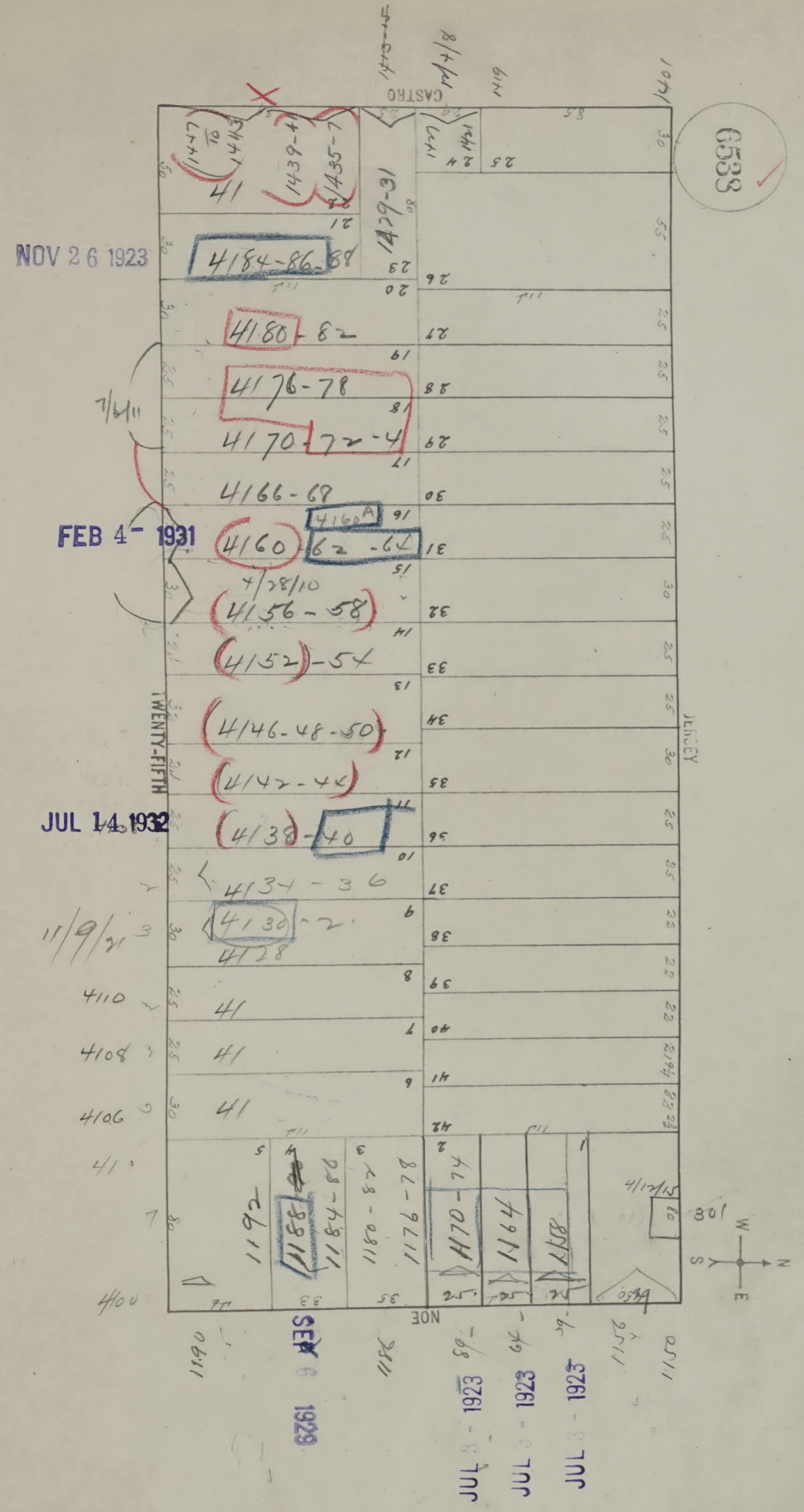
6538
CASTRO
TWENTY-FIFTH
JERSEY
NOE
1441 to 1443
1439-41
1435-7
1429-31
4184-86-88
4180-82
4176-78
4170-72-4
4166-68
4160
4160A
62-64
4/28/10
4156-58
4152-54
4146-48-50
4142-44
4138-40
4134-36
4130-2
4128
4110
4108
4106
4100
41
7/6/11
11/9/21
4/17/15
1190
1192
1188
1184-86
1180-82
1176-78
1170-74
1164
1158
801
W
N
S
E

NOV 26 1923

FEB 4 1931

JUL 14 1932

SEP 6 1929

JUL 3 1923

JUL 3 1923

JUL 3 1923

SAN FRANCISCO DEPARTMENT OF BUILDING INSPECTION
OFFICIAL COPY

JUL 8 - 1927

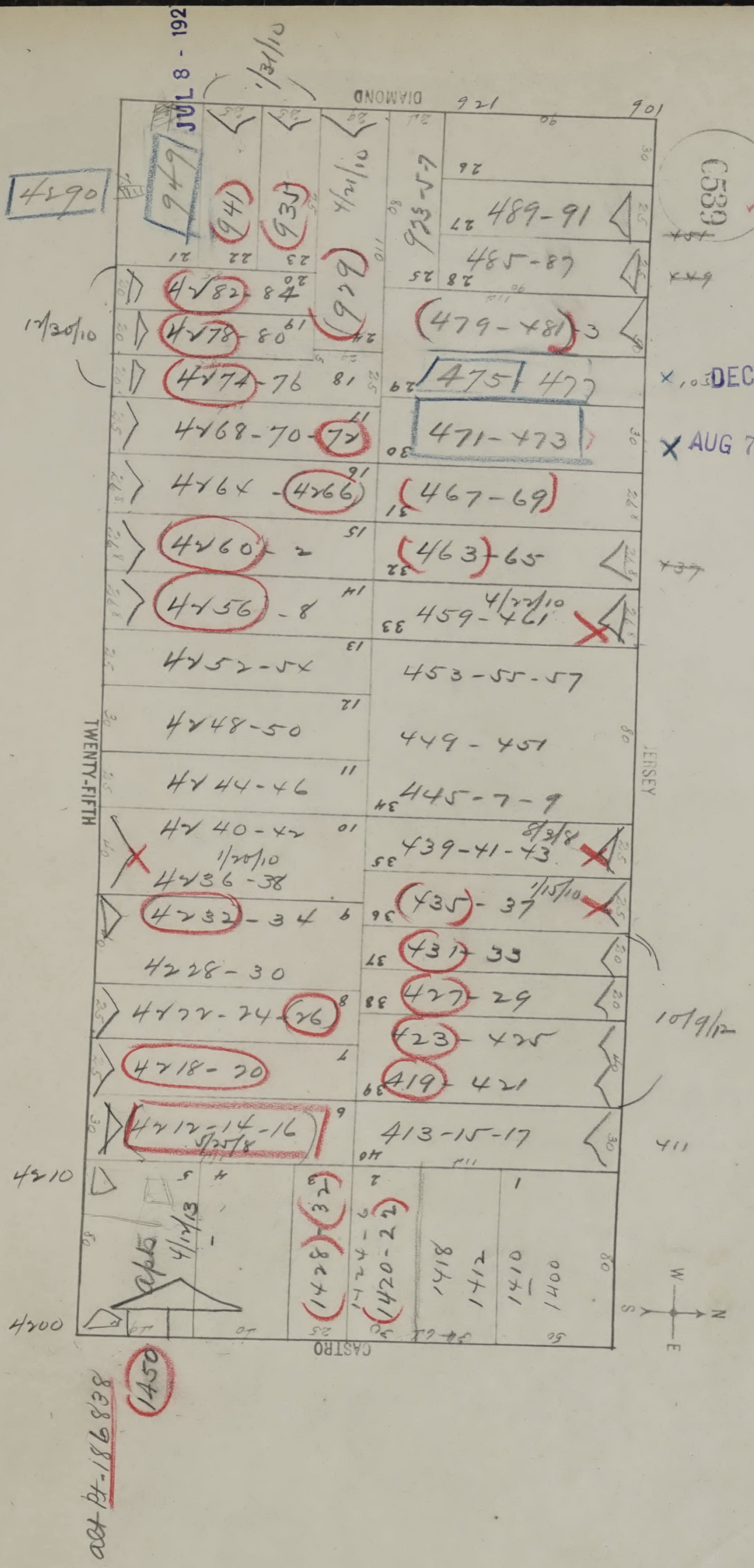
JUL 8 - 192
4490
DIAMOND
921
901
C539
947
941
935
929
923-27
489-91
485-87
4482-84
4478-80
4474-76
479-481-3
475
477
471-473
4468-70-72
4464-4466
467-69
4460-2
463-65
4456-8
459-461
4452-54
453-55-57
4448-50
449-451
4444-46
445-7-9
4440-42
4436-38
439-41-43
4432-34
435-37
4428-30
431-33
4422-24-26
427-29
4418-20
423-425
4412-14-16
419-421
413-15-17
411
4410
4400
1428-32
1420-22
1418
1412
1410
1400
TWENTY-FIFTH
JERSEY
CASTRO
1450
add Pt-186838
10/9/12
12/30/10
W
S
N
E

DEC 22 1937

AUG 7 - 1923

SAN FRANCISCO
DBI
DEPARTMENT OF
BUILDING INSPECTION
OFFICIAL COPY

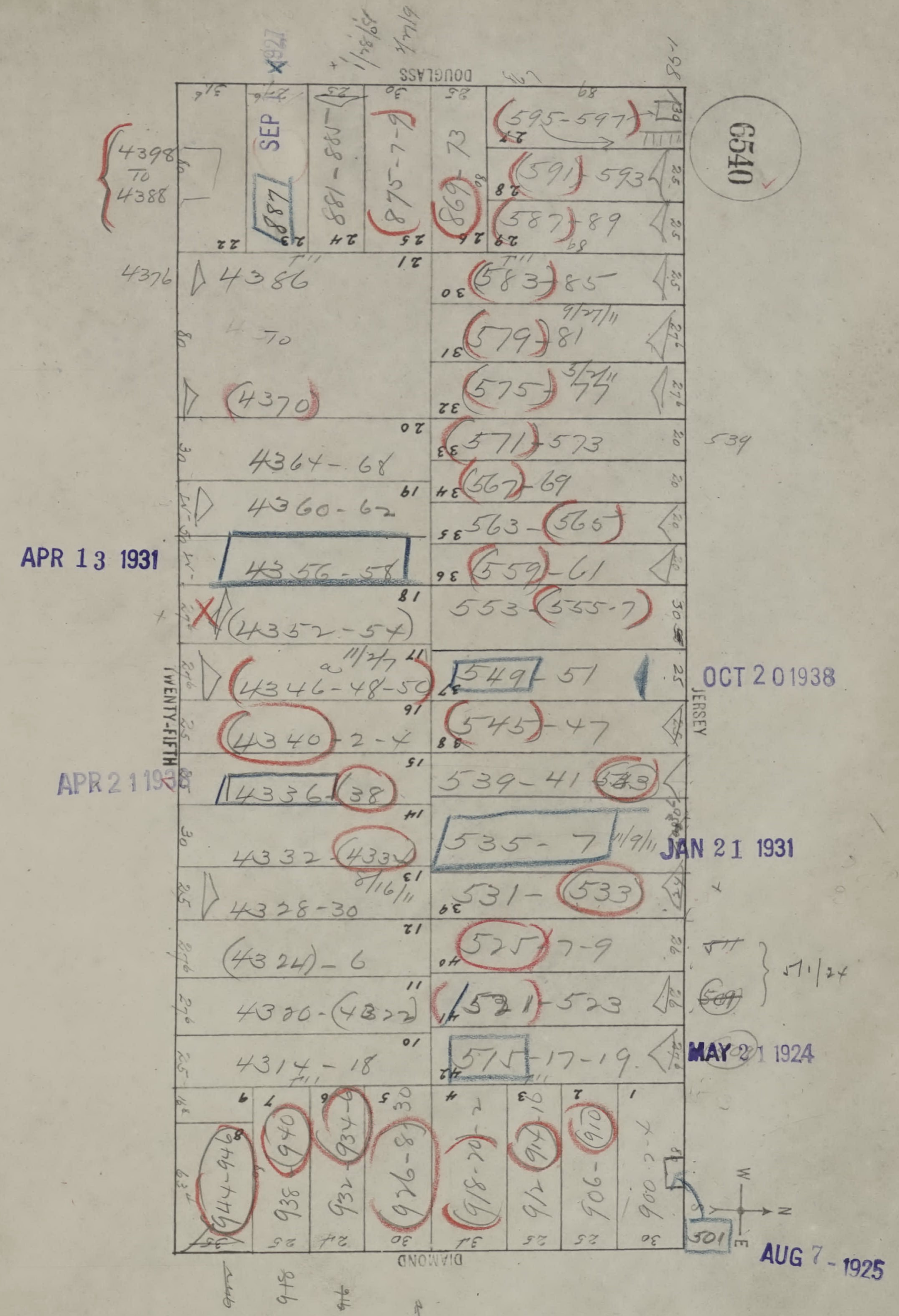
6540
DOUGLASS
TWENTY-FIFTH
JERSEY
DIAMOND
4398 To 4388
4376
4386
4370
4364-68
4360-62
4356-58
4352-54
4346-48-50
4340-2-4
4336-38
4332-4334
4328-30
4324-6
4320-4322
4314-18
887
881-885
875-7-9
869-73
595-597
591-593
587-89
583-85
579-81
575-77
571-573
567-69
563-565
559-61
553-555-7
549-51
545-47
539-41-533
535-7
531-533
525-7-9
521-523
515-17-19
501
944-946
938-940
932-934
926-8-30
918-20-2
914-916
906-910
900-2-4
SEP 1927
APR 13 1931
APR 21 1938
OCT 20 1938
JAN 21 1931
MAY 21 1924
AUG 7 - 1925

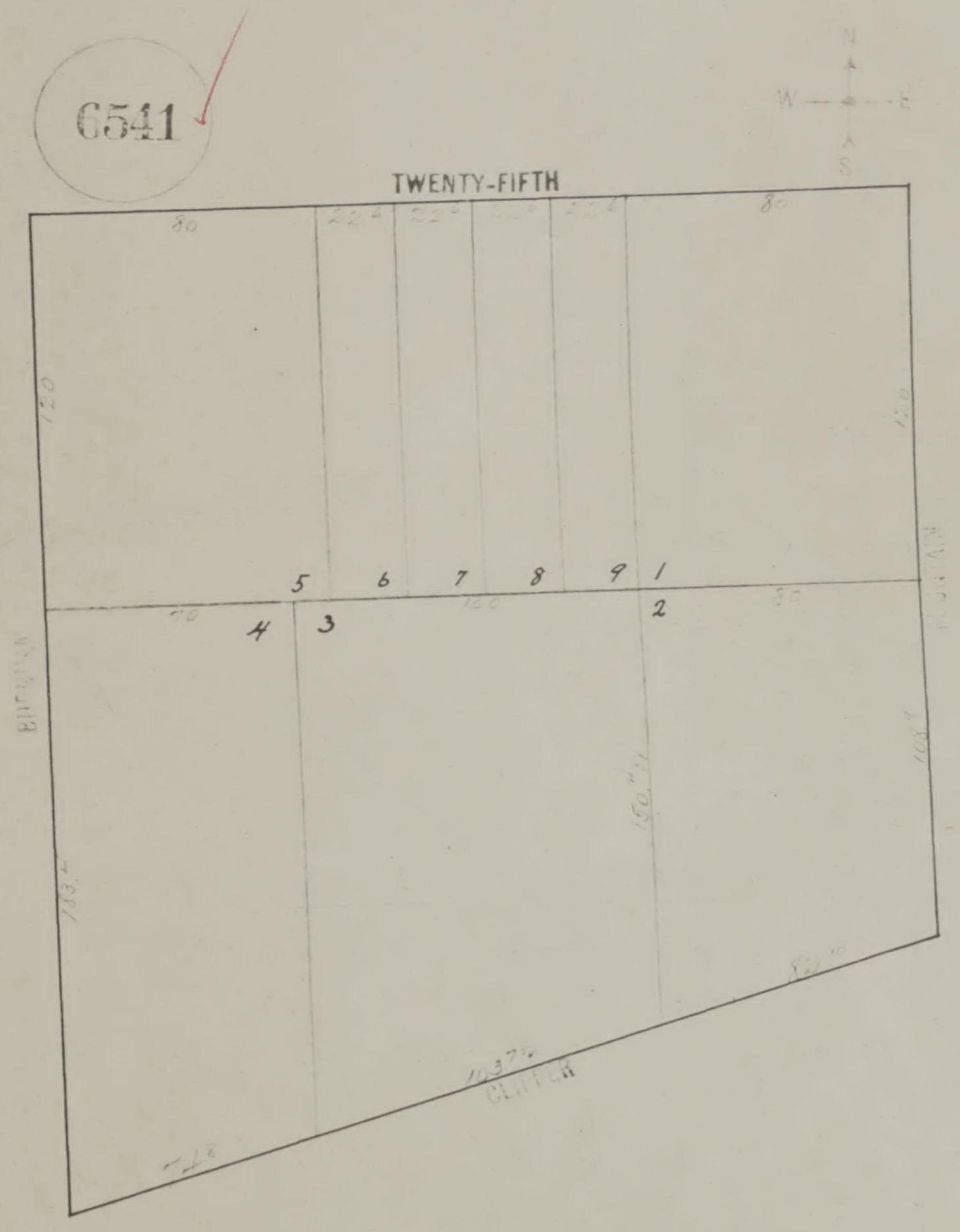
6541
N
W
E
S
TWENTY-FIFTH
80
22.6
22.6
22.6
22.6
80
120
120
5
6
7
8
9
1
2
3
4
70
100
80
133.2
150
103
1037
CLIPPER
84
47

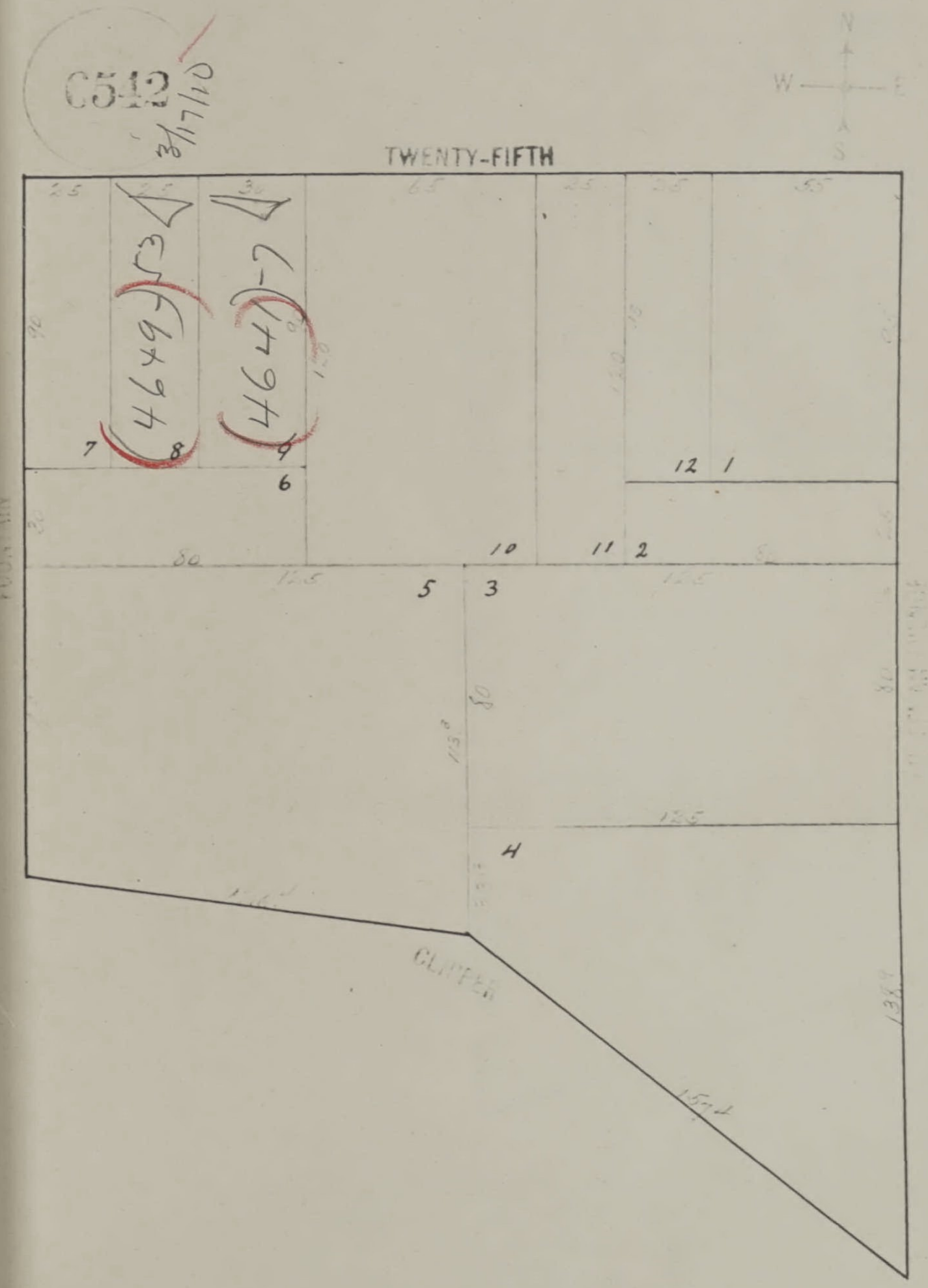
C542
N
W
E
S
TWENTY-FIFTH
FOUNTAIN
CLIPPER
25
25
30
65
25
25
55
80
125
125
125
4697
4697
1
2
3
4
5
6
7
8
9
10
11
12

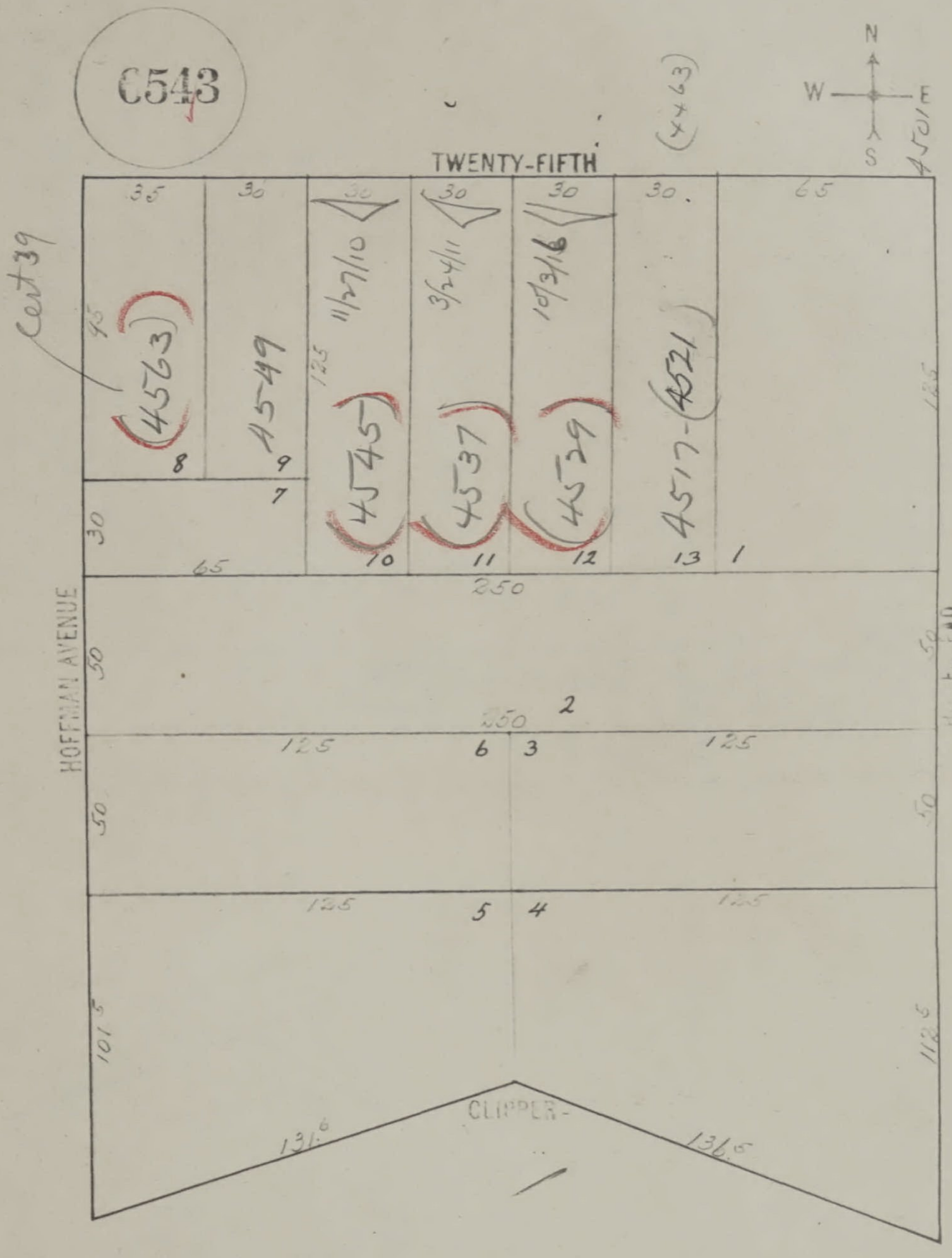
C543
N
W
E
S
TWENTY-FIFTH
HOFFMAN AVENUE
CLIPPER
Cert 39
(4563)
4549
11/27/10
(4545)
3/24/11
(4537)
10/3/16
(4529)
4517-(4521)
(4463)
4501
35
30
30
30
30
30
65
95
125
125
30
65
250
50
250
125
125
50
125
125
101.6
131.6
131.6
112.6
1
2
3
4
5
6
7
8
9
10
11
12
13

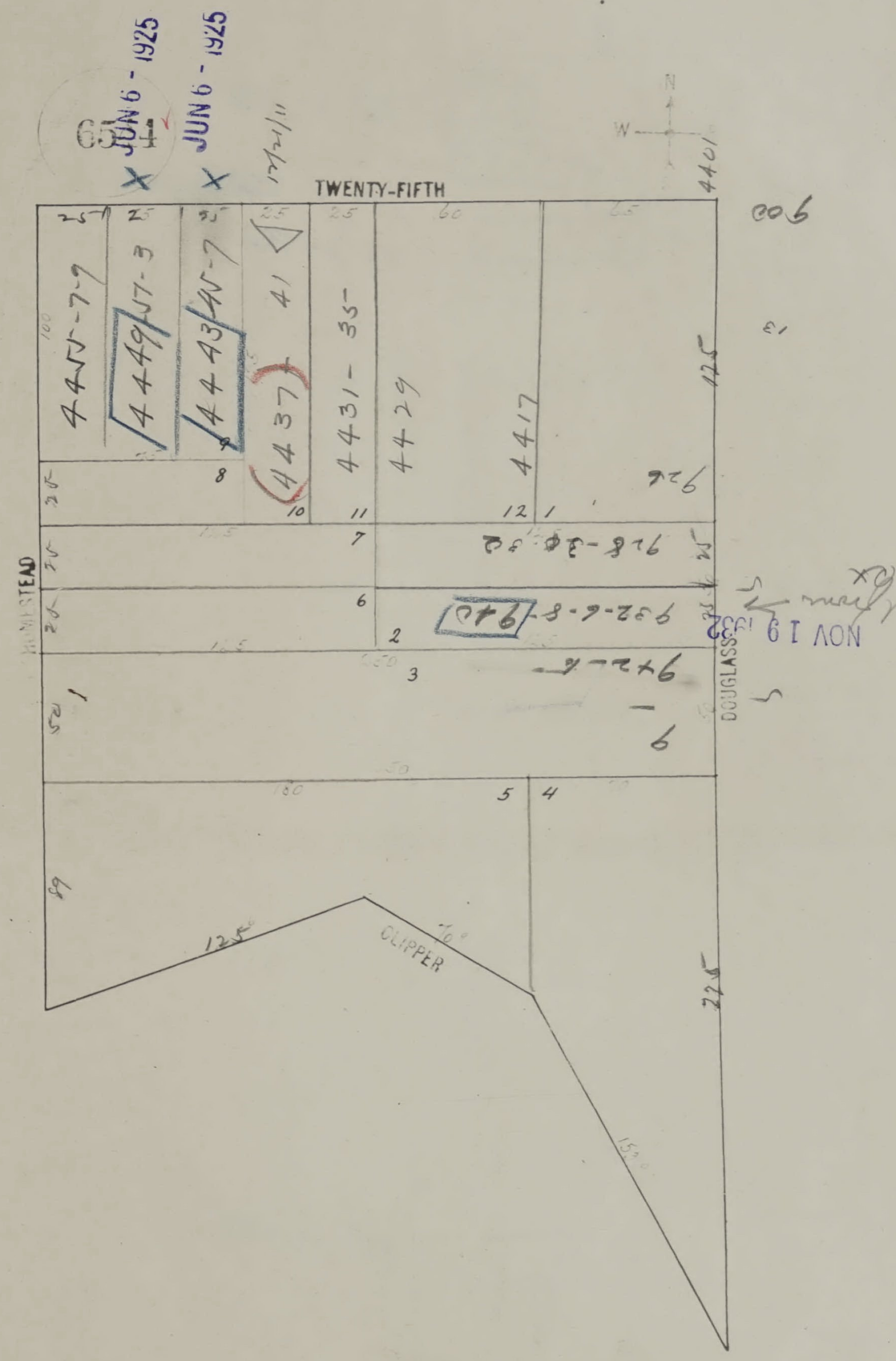
6554
JUN 6 - 1925
JUN 6 - 1925
N
W
TWENTY-FIFTH
HOMESTEAD
DOUGLASS
CLIPPER
4401
900
4455-7-9
4449-57-3
4443-45-7
4437-41
4431-35
4429
4417
926
918-30-32
932-6-8-940
942-6
9
1
2
3
4
5
6
7
8
10
11
12
25
60
65
100
125
225
NOV 19 1932
1840

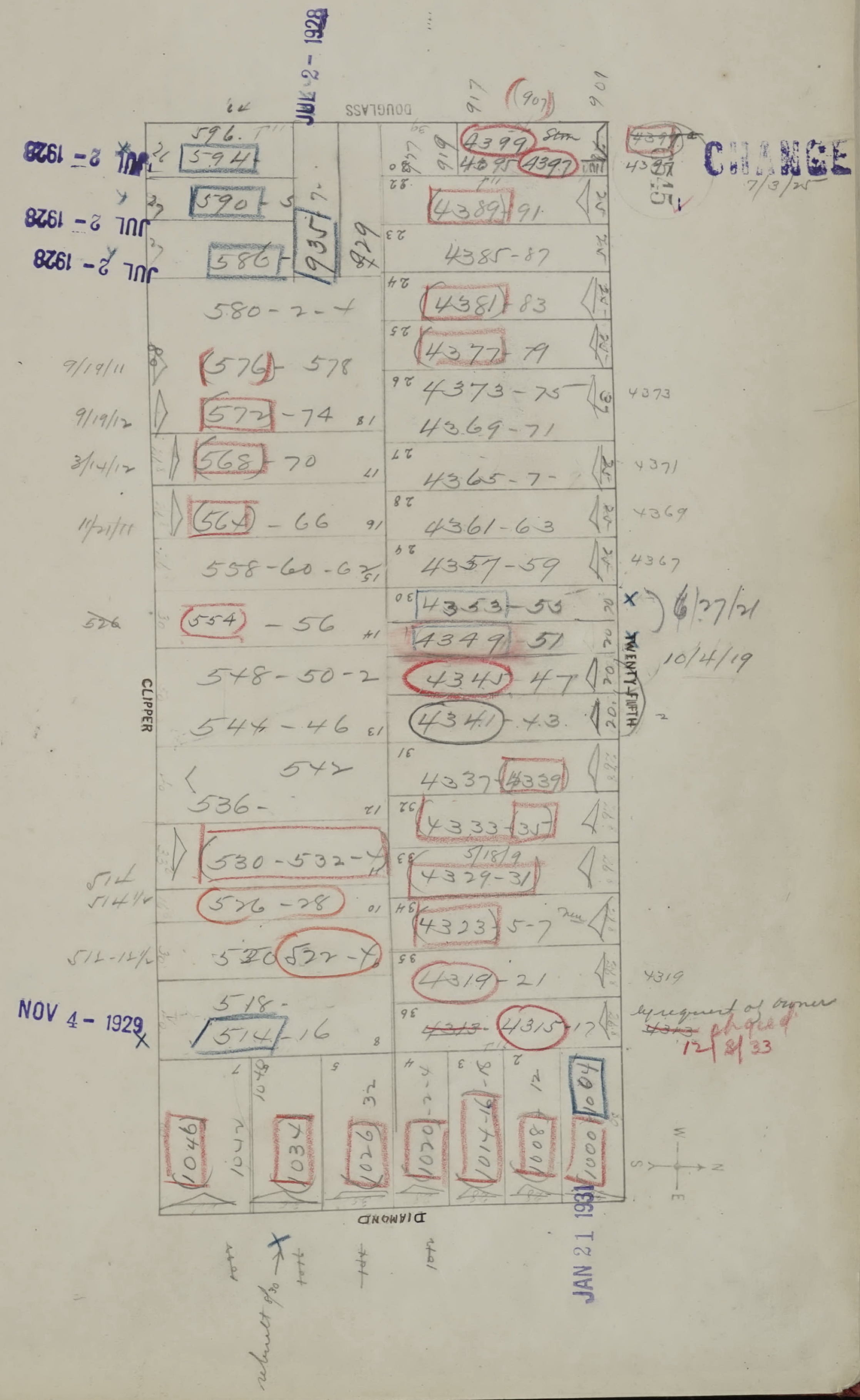
DOUGLASS
CLIPPER
TWENTY FIFTH
DIAMOND
JUL 2 - 1928
JUL 2 - 1928
JUL 2 - 1928
JUL 2 - 1928
596
594
590
586
935
929
580-2-4
576-578
572-74
568-70
564-66
558-60-62
554-56
548-50-2
544-46
542
536
530-532-4
526-28
530 532-4
518
514-16
9/19/11
9/19/12
3/14/12
11/21/11
514
514 1/2
512-12 1/2
NOV 4 - 1929
Chge 11/29
917
907
901
4399
4397
4395
4389-91
4385-87
4381-83
4377-79
4373-75
4369-71
4365-7
4361-63
4357-59
4353-55
4349-51
4345-47
4341-43
4337-4339
4333-35
4329-31
5/18/9
4323-5-7
4319-21
4315-17
4313
4373
4371
4369
4367
6/27/21
10/4/19
4319
by request of owner
chg'd 12/8/33
CHANGE
7/3/25
1046
1042
1034
1026
1020
1014-16
1008
1004
1000
JAN 21 1931
N
S
E
W

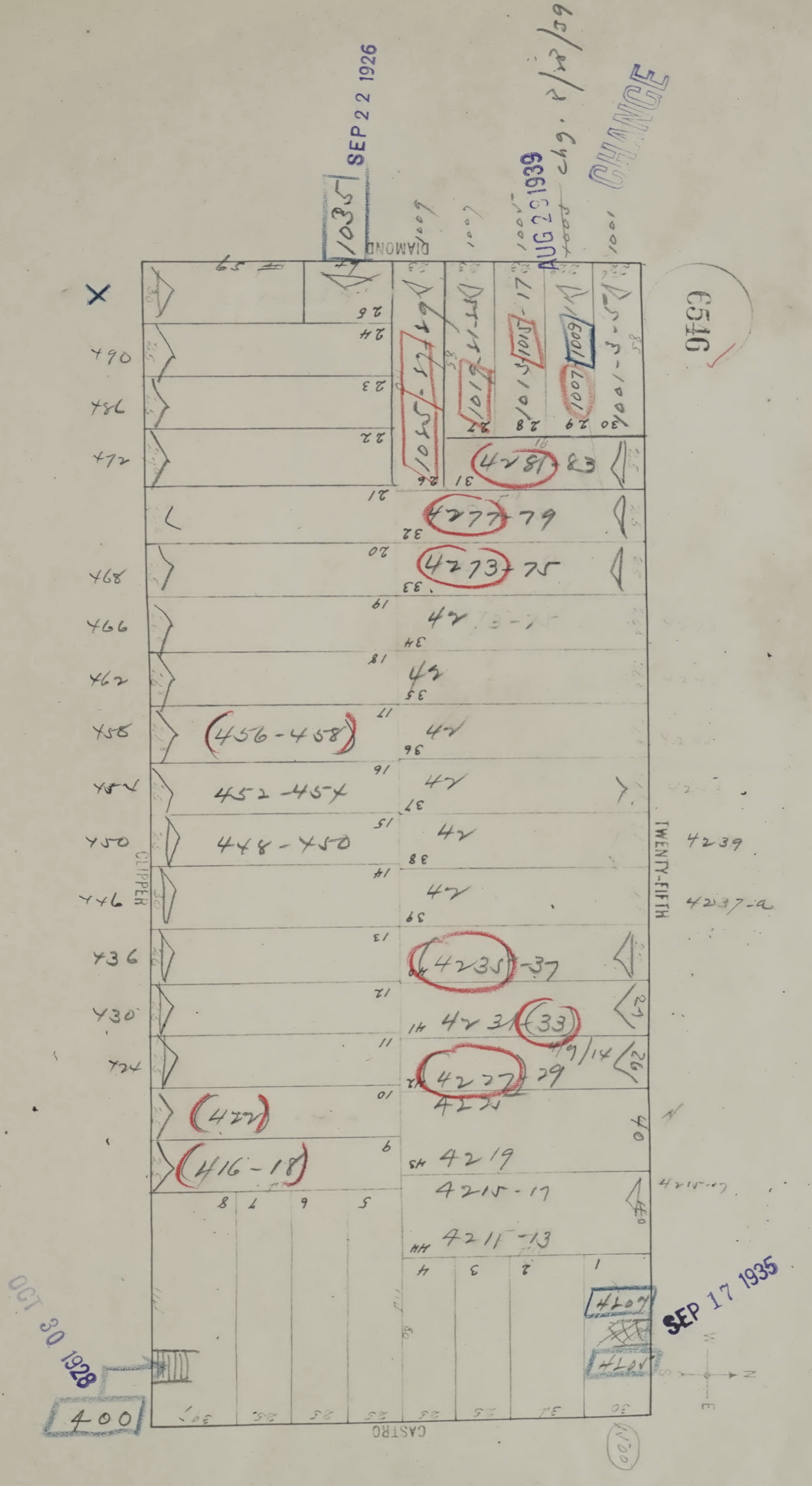
6546
DIAMOND
CASTRO
CLIPPER
TWENTY-FIFTH
SEP 22 1926
1035
AUG 29 1939
chg. 8/28/39
CHANGE
1001
1007
1009
1015-17
1019
1025-27
1035-37
4281-83
4277-79
4273-75
4239
4237-a
4235-37
4231-33
4227-29
4221
4219
4215-17
4211-13
490
486
472
468
466
462
458
456-458
454
452-454
450
448-450
446
436
430
424
422
416-18
400
4074
OCT 30 1928
SEP 17 1935
X

SAN FRANCISCO DEPARTMENT OF BUILDING INSPECTION OFFICIAL COPY

6547

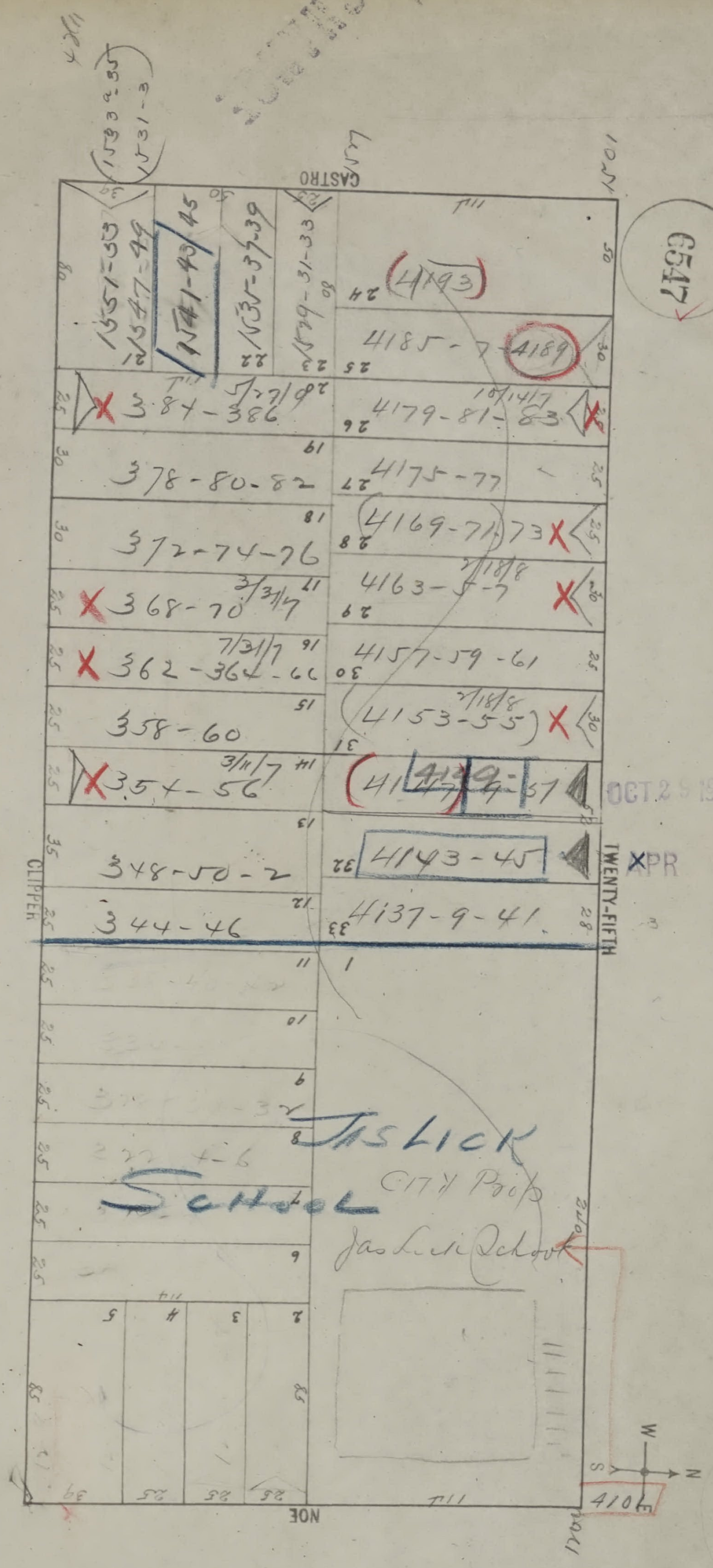
CASTRO
TWENTY-FIFTH
NOE
CLIPPER
1533-35
1531-3
1551-53
1547-49
1541-43
45
1535-37-39
1529-31-33
(4193)
4185-7-4189
5/27/8 384-386
10/14/7 4179-81-83
378-80-82
4175-77
372-74-76
4169-71-73
3/31/7 368-70
7/18/8 4163-5-7
7/31/7 362-364-66
4157-59-61
358-60
7/18/8 (4153-55)
3/11/7 354-56
4139-
348-50-2
4143-45
344-46
4137-9-41
JAS LICK
School
City Prop
Jas Lick School
4106
W
S
N

OCT 29 1925

APR 8 1922

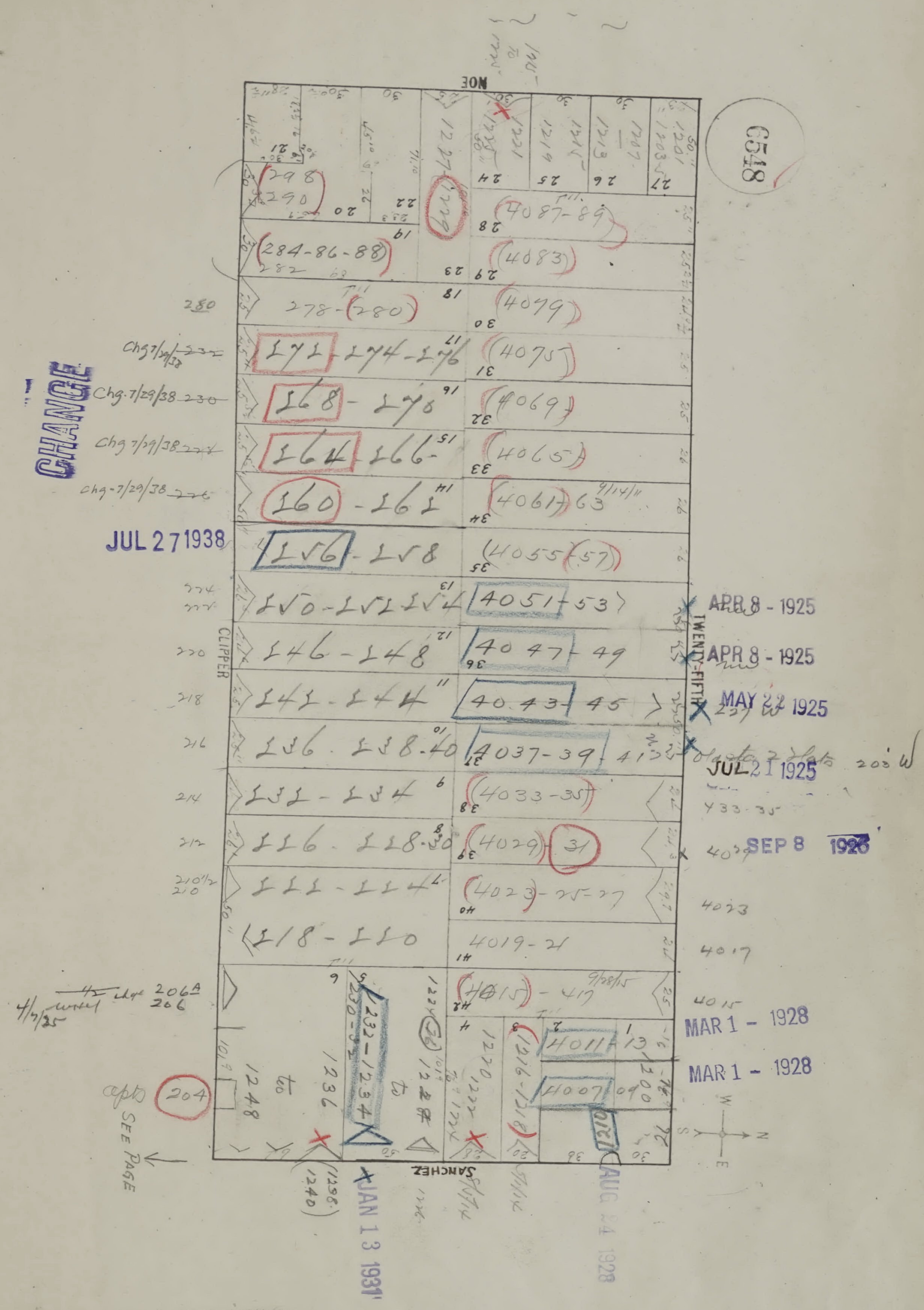
NOE
TWENTY-FIFTH
CLIPPER
SANCHEZ
298
290
284-86-88
282
278-280
280
272 274-276
Chg 7/29/38 232
268-270
Chg. 7/29/38 230
264 266
Chg 7/29/38 228
260-262
Chg-7/29/38 226
256-258
250-252-254
246-248
242-244
236-238-40
232-234
226-228-30
222-224
218-220
1227
4087-89
4083
4079
4075
4069
4065
4061-63
4055-57
4051-53
4047-49
4043-45
4037-39
4033-35
4029 31
4023-25-27
4019-21
4015-17
4011-13
4007-09
1232-1234
1236
1248
1226
1216-1218
204
206A
206
4/7/35
SEE PAGE
4023
4017
4015
CHANGE
JUL 27 1938
APR 8 - 1925
APR 8 - 1925
MAY 22 1925
JUL 21 1925
SEP 8 1928
MAR 1 - 1928
MAR 1 - 1928
JAN 13 1931
AUG 24 1928
N
S
E
W

SAN FRANCISCO
DBI
DEPARTMENT OF
BUILDING INSPECTION
OFFICIAL COPY

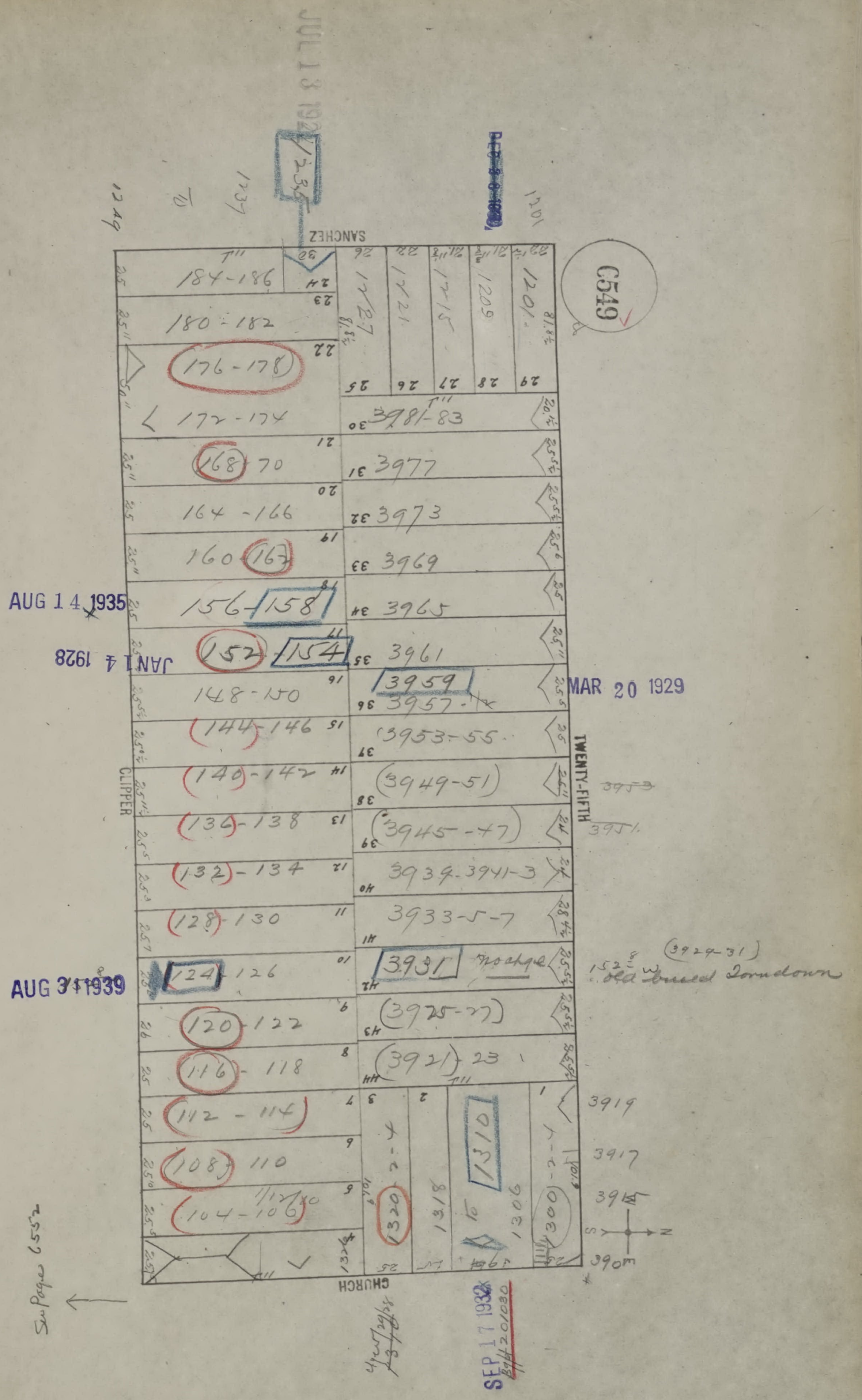
C549
SANCHEZ
TWENTY-FIFTH
CLIPPER
CHURCH
JUL 13 192
1237
1249
1201
184-186
180-182
176-178
172-174
168-70
164-166
160-162
156-158
152-154
148-150
144-146
140-142
136-138
132-134
128-130
124-126
120-122
116-118
112-114
108-110
104-106
1227
1221
1215
1209
1201
3981-83
3977
3973
3969
3965
3961
3959
3957
3953-55
3949-51
3945-47
3939-3941-3
3933-5-7
3931
3925-27
3921-23
3919
3917
3915
3905
1320
1318
1310
1306
1300-2-4
AUG 14 1935
JAN 14 1928
MAR 20 1929
AUG 31 1939
SEP 17 1932
See Page 552

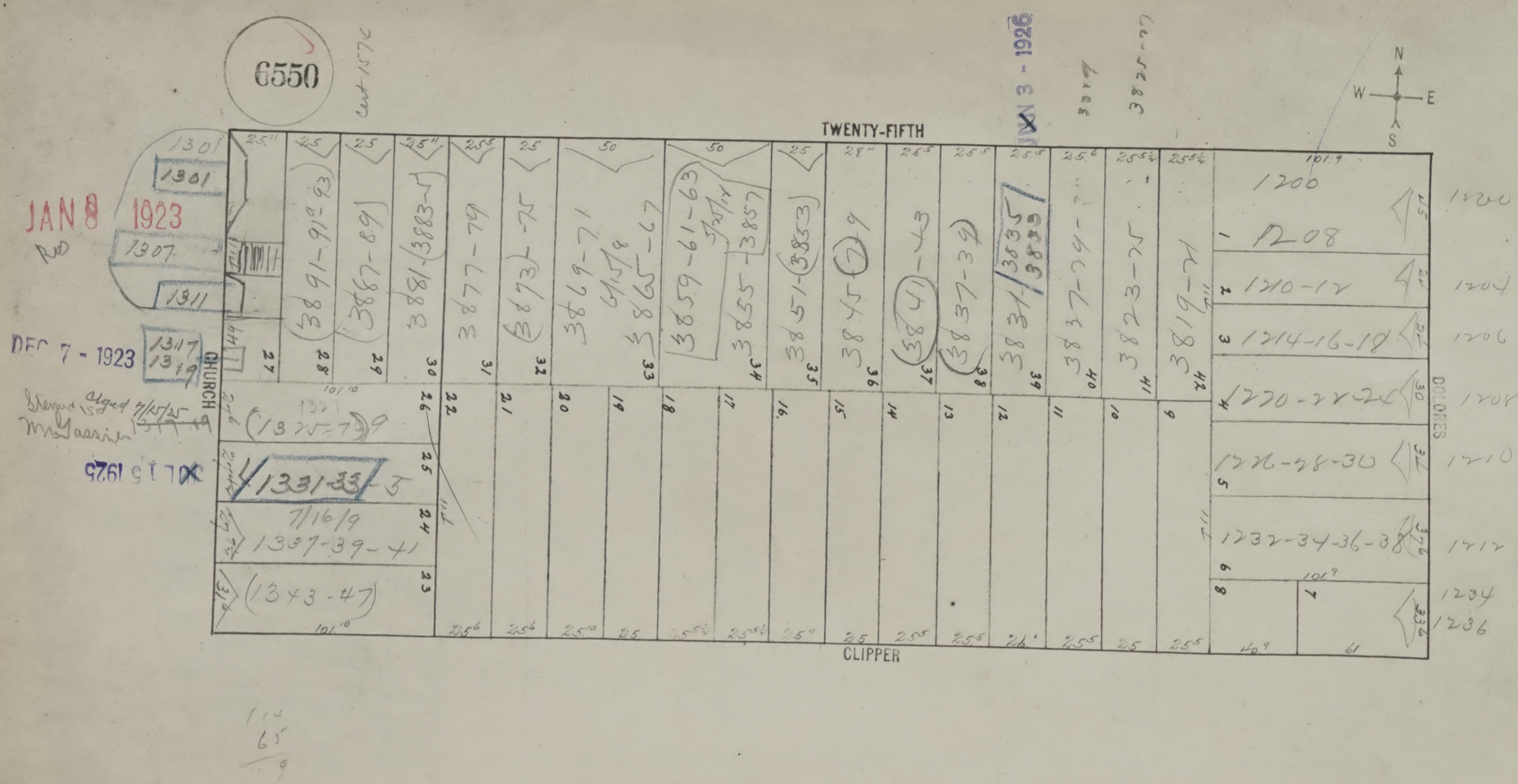
6550
cut 1576
TWENTY-FIFTH
CLIPPER
CHURCH
DOLORES
N
W
E
S
JAN 8 1923
DEC 7 - 1923
JUL 15 1925
JUN 3 - 1926
1301
1307
1311
1317
1319
3891-91½-93
3887-89
3881-3883-5
3877-79
3873-75
3869-71
3865-67
3859-61-63
3855-3857
3851-3853
3845-7-9
3841-43
3837-39
3831-3833
3835
3827-29
3823-25
3819-21
1200
1208
1210-12
1214-16-18
1220-22-24
1226-28-30
1232-34-36-38
1325-29
1331-33
7/16/9
1337-39-41
1343-47
1204
1206
1208
1210
1212
1234
1236
TWENTY-FIFTH

SAN FRANCISCO DEPARTMENT OF BUILDING INSPECTION
OFFICIAL COPY

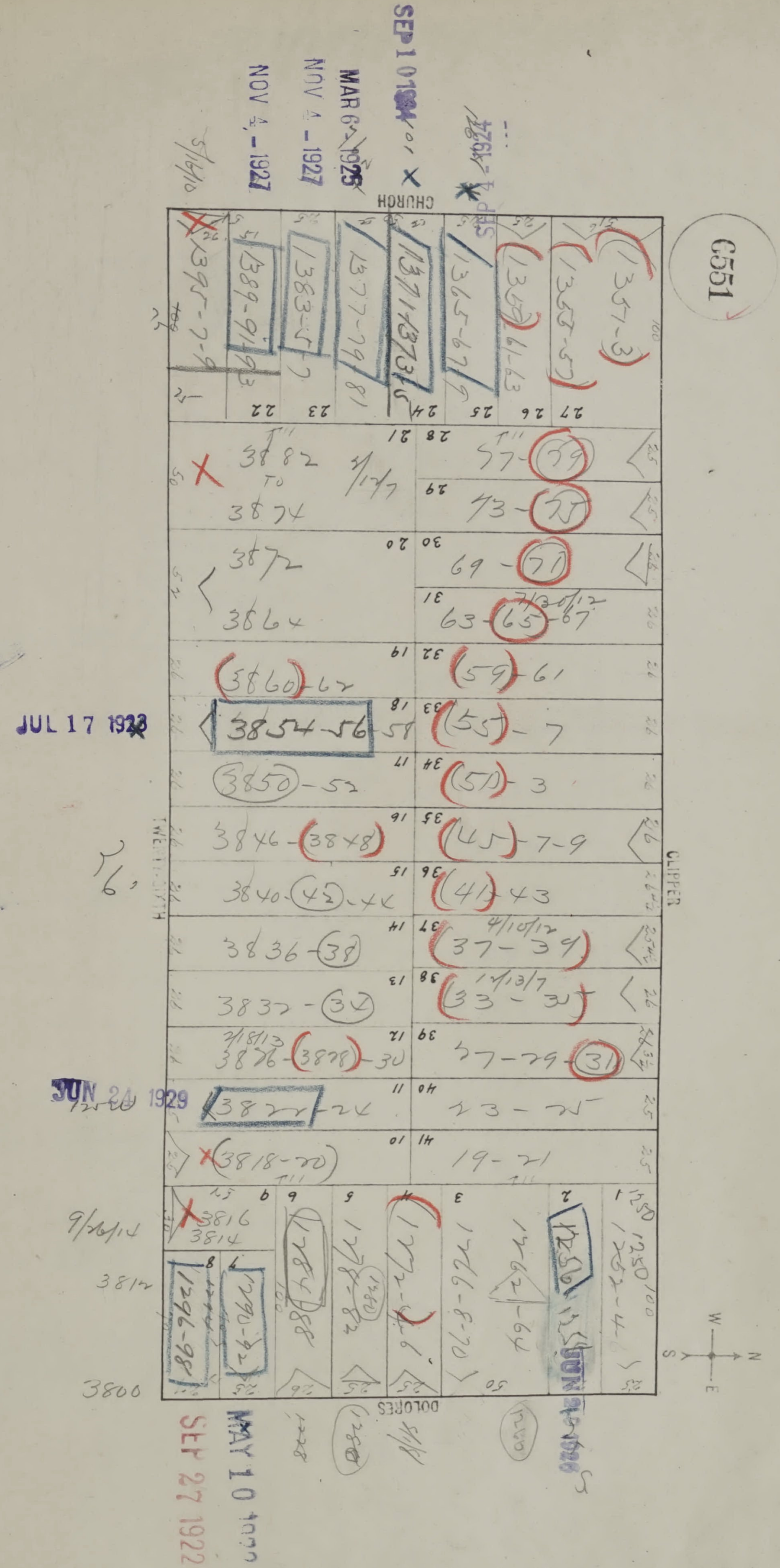
6551
CHURCH
DOLORES
CLIPPER
TWENTY-SIXTH
SEP 10 1934
MAR 6 1925
NOV 4 - 1927
NOV 4 - 1927
JUL 17 1923
JUN 24 1929
MAY 10 1930
SEP 27 1922
1357-9
1353-5
1351-61-63
1365-67
1371-1373
1377-79
1383-5
1389-91
1395-7-9
3882 TO 3874
3872
3864
3860-62
3854-56
3850-52
3846-3848
3840-42-44
3836-38
3832-34
3826-3828-30
3822-24
3818-20
3816
3814
3812
3800
77-79
73-75
69-71
63-65-67
59-61
55-7
51-3
45-7-9
41-43
37-39
33-35
27-29-31
23-25
19-21
1250
1252-4
1256
1262-64
1266-8-70
1272-4-6
1278-82
1284-88
1290-92
1294-98
N
S
E
W

SAN FRANCISCO DEPARTMENT OF BUILDING INSPECTION
OFFICIAL COPY

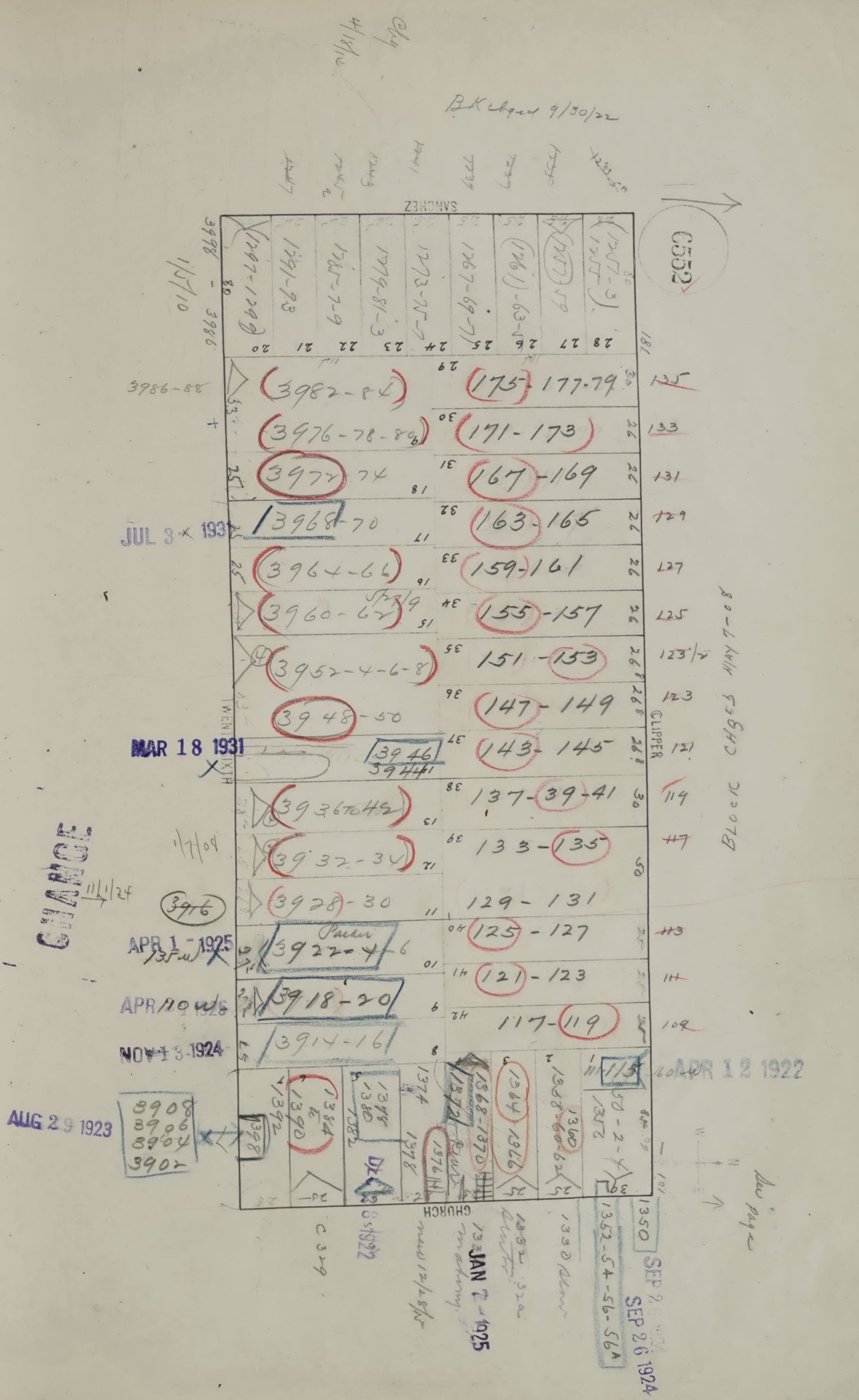
C552
SANCHEZ
CHURCH
CLIPPER
CHANGE
JUL 3 1931
MAR 18 1931
APR 1 1925
NOV 13 1924
AUG 29 1923
APR 12 1922
SEP 26 1924
JAN 7 1925
3982-84
3976-78-80
3972-74
3968-70
3964-66
3960-62
3952-4-6-8
3948-50
3946
3944
3936 to 42
3932-34
3928-30
3922-4-6
3918-20
3914-16
3908
3906
3904
3902
3986-88
175-177-79
171-173
167-169
163-165
159-161
155-157
151-153
147-149
143-145
137-39-41
133-135
129-131
125-127
121-123
117-119
115
1352-54-56-56A
1350
1330
135
133
131
129
127
125
123
121
119
117
143
141
109

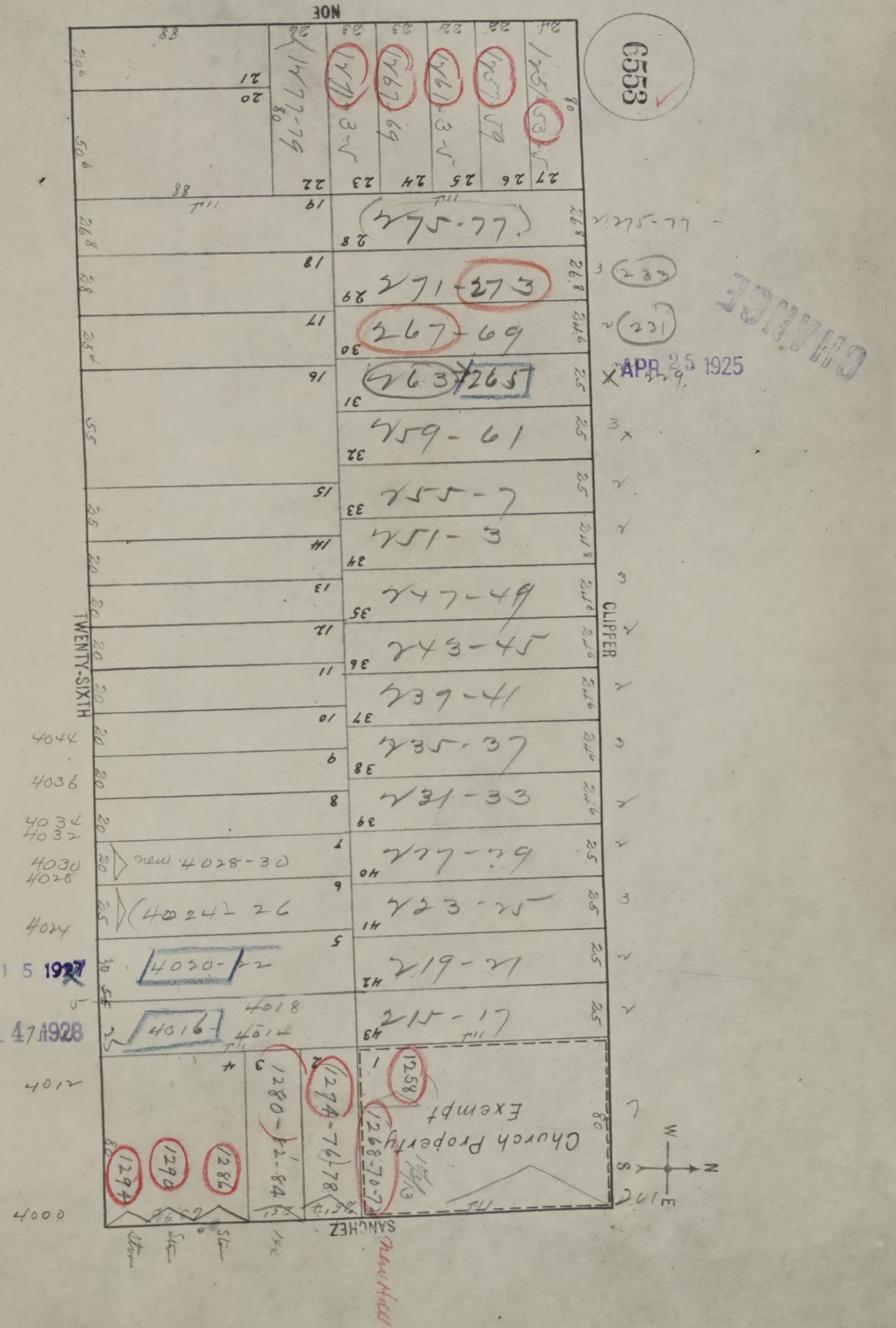
6553
NOE
CLIPPER
TWENTY-SIXTH
SANCHEZ
275-77
271-273
267-69
263/265
259-61
255-7
251-3
247-49
243-45
237-41
235-37
231-33
227-29
223-25
219-21
215-17
Church Property Exempt
1258
1268-70-72
1274-76-78
1280-82-84
1286
1290
1294
4000
4012
4016
4018
4020-22
4024-26
new 4028-30
4030
4032
4034
4036
4044

CHANGE

APR 25 1925

JUN 15 1927

FEB 14 1928

SAN FRANCISCO DEPARTMENT OF BUILDING INSPECTION
OFFICIAL COPY

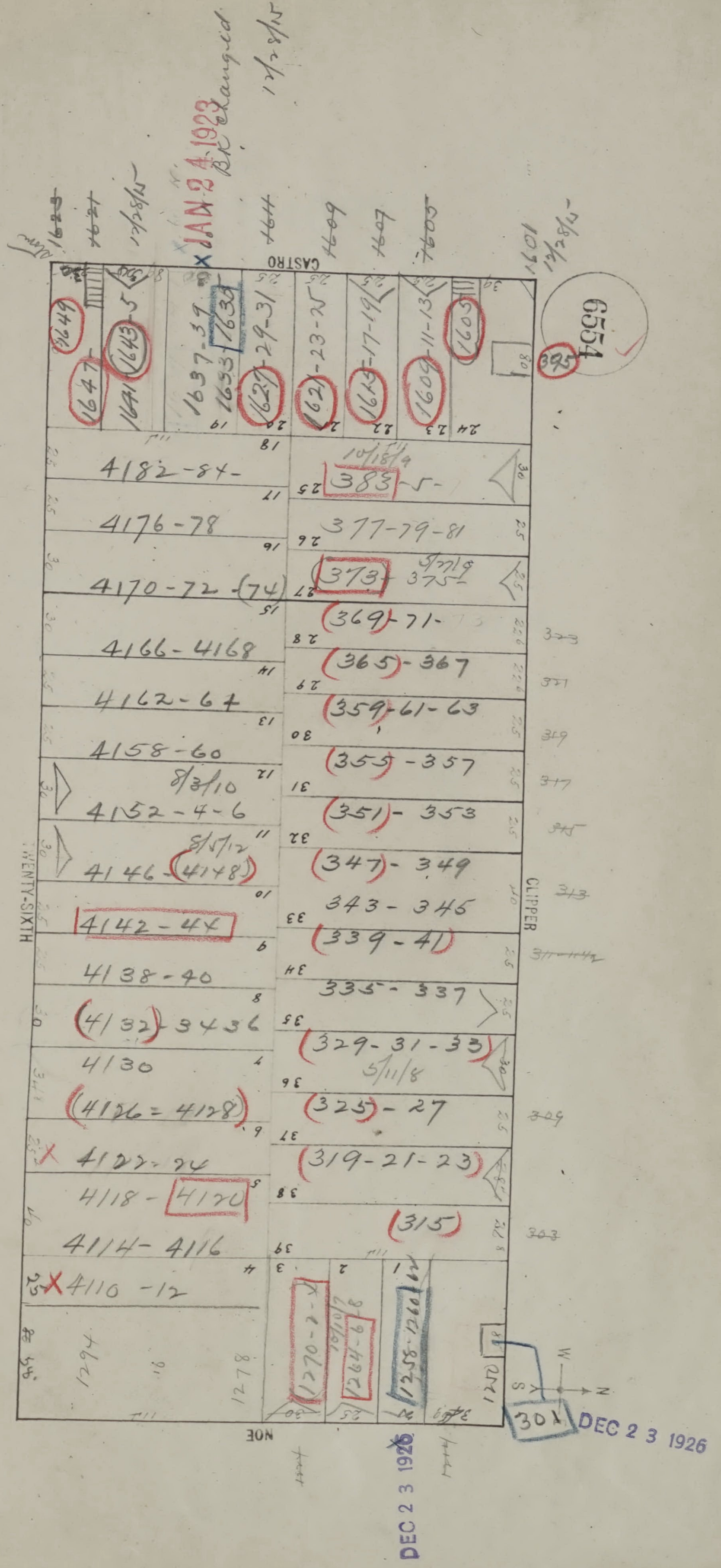
6554
395
CASTRO
CLIPPER
TWENTY-SIXTH
NOE
JAN 24 1923
Bk. Changed
12/28/15
~~1623~~ ~~1621~~ ~~1611~~ 1609 1607 ~~1603~~ 1601
1649
1647
1643-5
1641
1637-39
1633 1635
1627-29-31
1621-23-25
1615-17-19
1609-11-13
1605
4182-84-
4176-78
4170-72-(74)
4166-4168
4162-64
4158-60
8/3/10
4152-4-6
8/5/12
4146-(4148)
4142-44
4138-40
(4132)-34-36
4130
(4126=4128)
4122-24
4118-4120
4114-4116
4110-12
10/18/4
383-5-
377-79-81
373-375-
(369)-71-
(365)-367
(359)-61-63
(355)-357
(351)-353
(347)-349
343-345
(339-41)
335-337
(329-31-33)
5/11/8
(325)-27
(319-21-23)
(315)
1270-2-4
1264-6-8
1258-1260-62
1294
1278
1252
301
DEC 23 1926

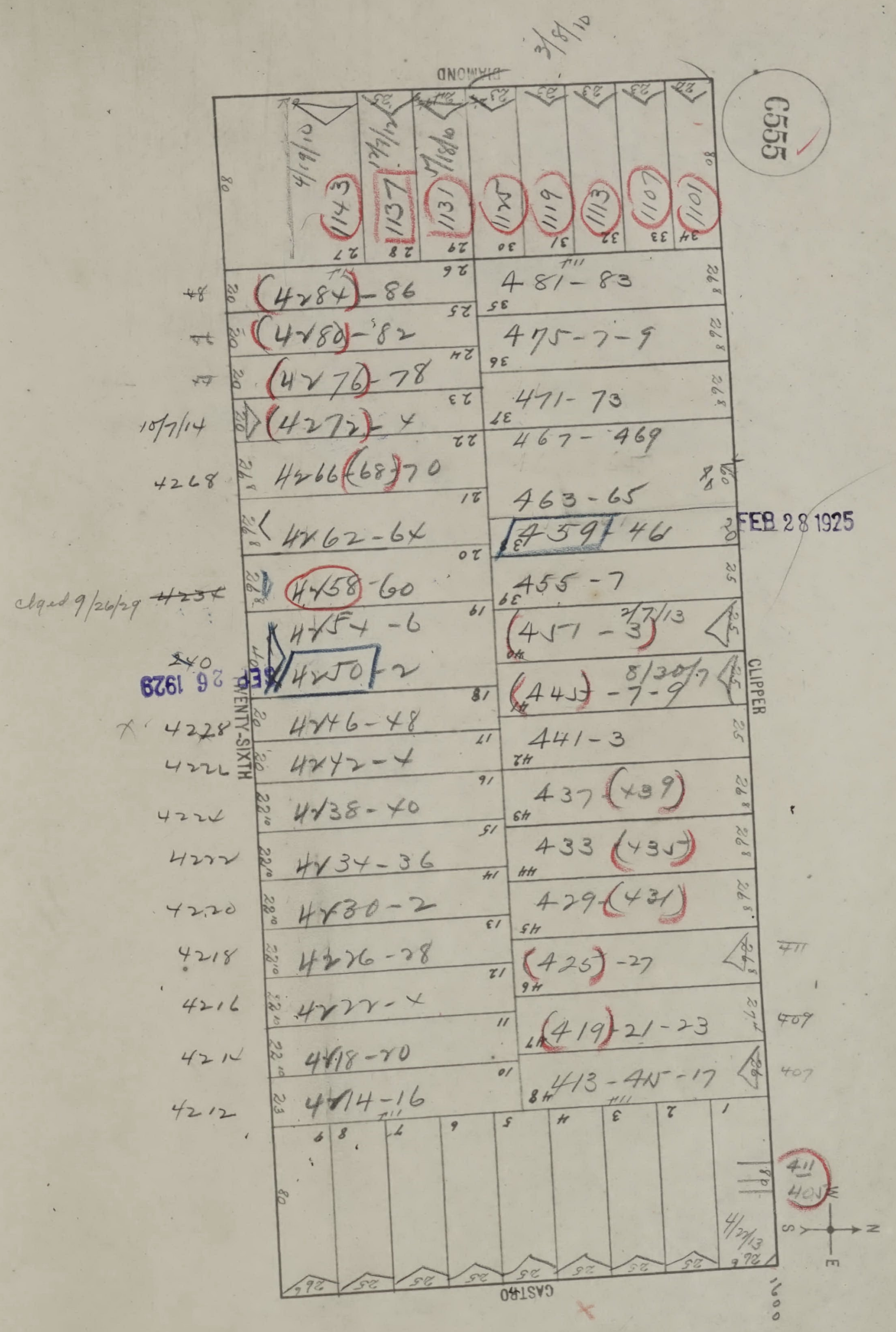
C555
3/8/10
DIAMOND
4/19/10
1143
1137
1131
1125
1119
1113
1107
1101
481-83
475-7-9
471-73
467-469
463-65
459-461
455-7
451-3
3/7/13
445-7-9
8/30/17
441-3
437 (439)
433 (435)
429 (431)
425-27
419-21-23
413-415-17
411
409
4/27/13
CLIPPER
FEB 28 1925
(4284)-86
(4280)-82
(4276)-78
(4272)-4
10/7/14
4266-(68)-70
4268
4262-64
(4258)-60
clsd 9/26/29
4254-6
4250-2
SEP 26 1929
4246-48
4228
4242-4
4226
4238-40
4224
4234-36
4222
4230-2
4220
4226-28
4218
4222-4
4216
4218-20
4214
4214-16
4212
TWENTY-SIXTH
CASTRO
Old Bldg
S
N
E

SAN FRANCISCO
DBI
DEPARTMENT OF
BUILDING INSPECTION
OFFICIAL COPY

OCT 19 1928
OCT 19 1928
MAY 22 1934
OCT 19 1934
FEB 9 1938
JUL 16 1938
1342
11/5/15

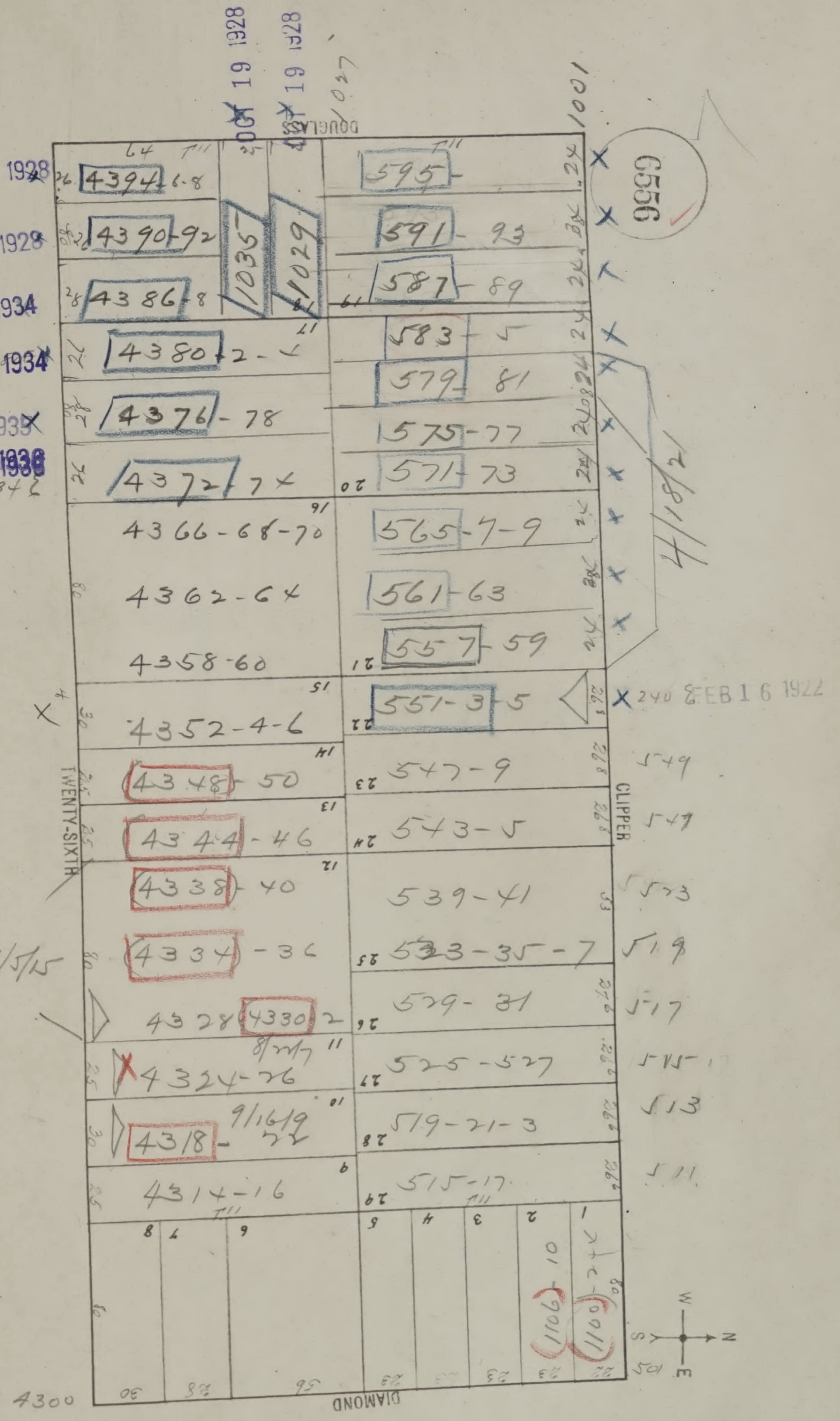
OCT 19 1928
OCT 19 1928
DOUGLASS
1037
1001
6556
4394-6-8
4390-92
4386-8
1035
1029
4380-2-4
4376-78
4372-74
4366-68-70
4362-64
4358-60
4352-4-6
4348-50
4344-46
4338-40
4334-36
4328 4330-2
4324-26
8/2/17
4318-22
9/16/19
4314-16
595
591-93
587-89
583-5
579-81
575-77
571-73
565-7-9
561-63
557-59
551-3-5
547-9
543-5
539-41
533-35-37
529-31
525-527
519-21-3
515-17
4/18/21
240 FEB 16 1922
549
547
543
519
517
515
513
511
TWENTY-SIXTH
CLIPPER
DIAMOND
1106
1100
4300
W
S
N
E

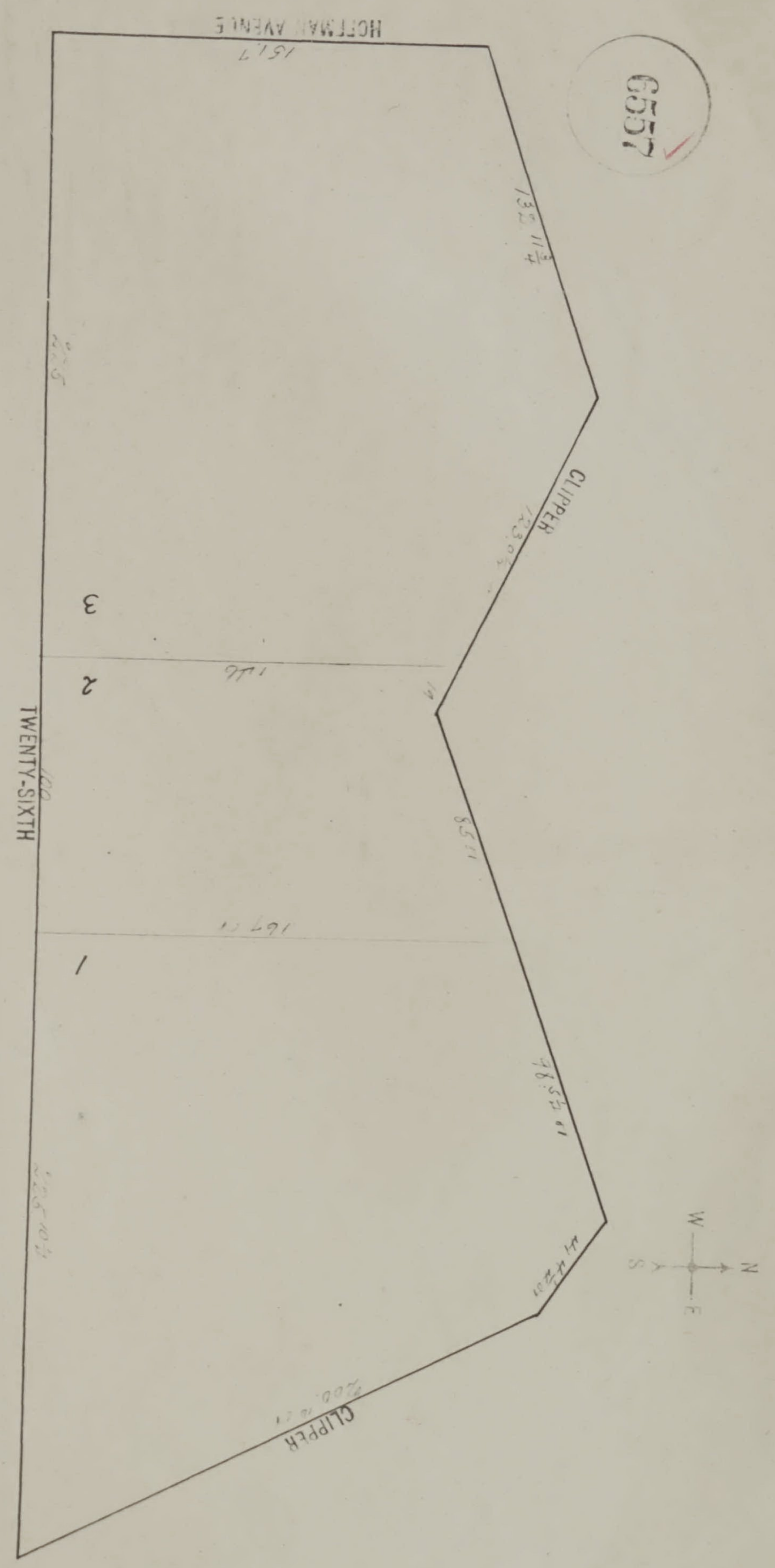
6557
HOFFMAN AVENUE
151.7
CLIPPER
TWENTY-SIXTH
CLIPPER
1
2
3
146
167.11
N
S
E
W

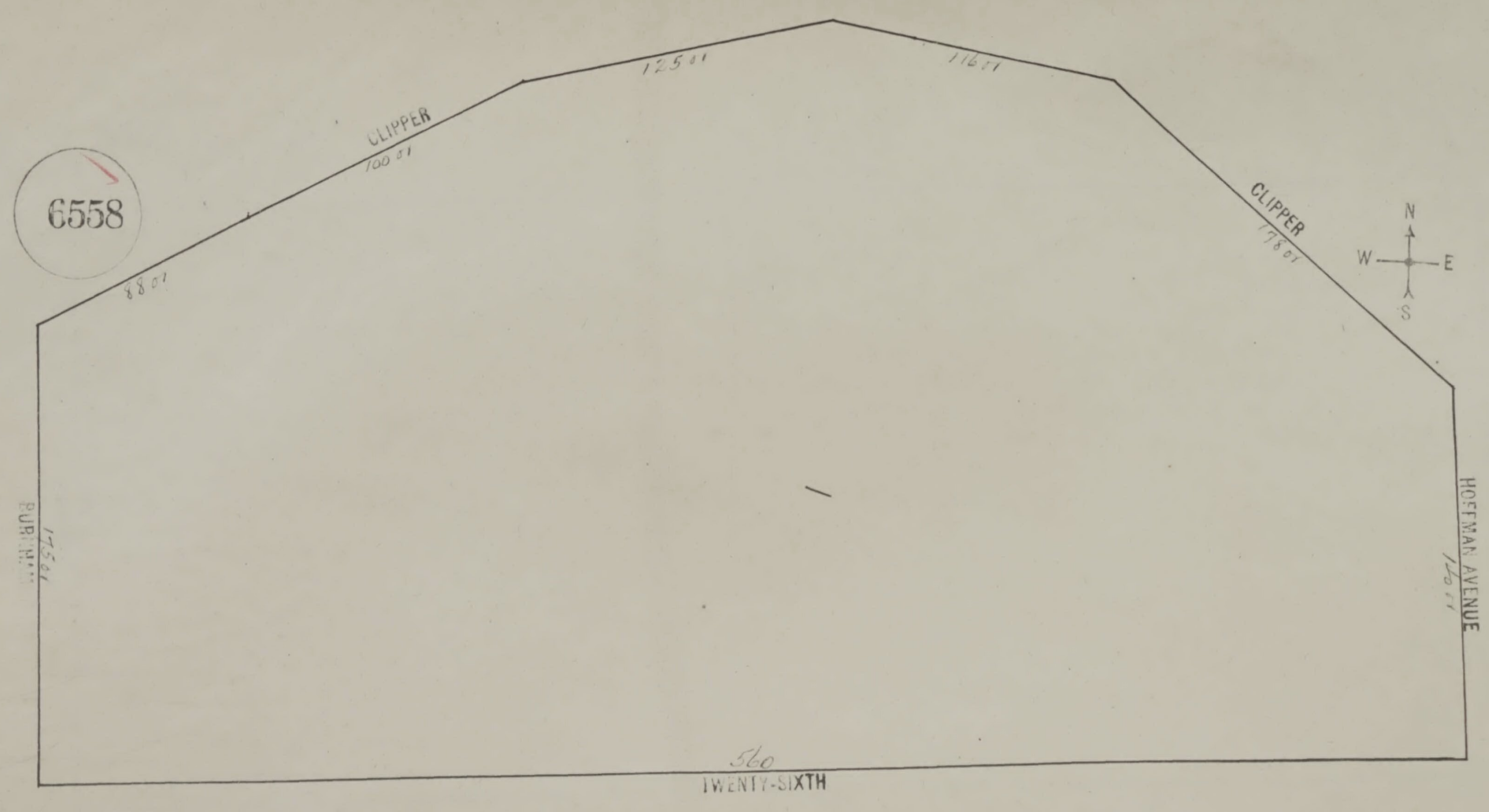
6558
CLIPPER
100 01
88 01
125 01
116 01
CLIPPER
178 01
N
W
E
S
BURNHAM
175 01
HOFFMAN AVENUE
120 01
560
TWENTY-SIXTH

Hoffman Ave

6559


HOFFMAN AVENUE
228
N
E
S
W
TWENTY-SIXTH
360
ARMY
360
6559
228
BURNHAM

26th

Army

Burnham


DOUGLASS
228
N
E
S
W
TWENTY-SIXTH
560
ARMY
560
6560
228
HOFFMAN AVENUE

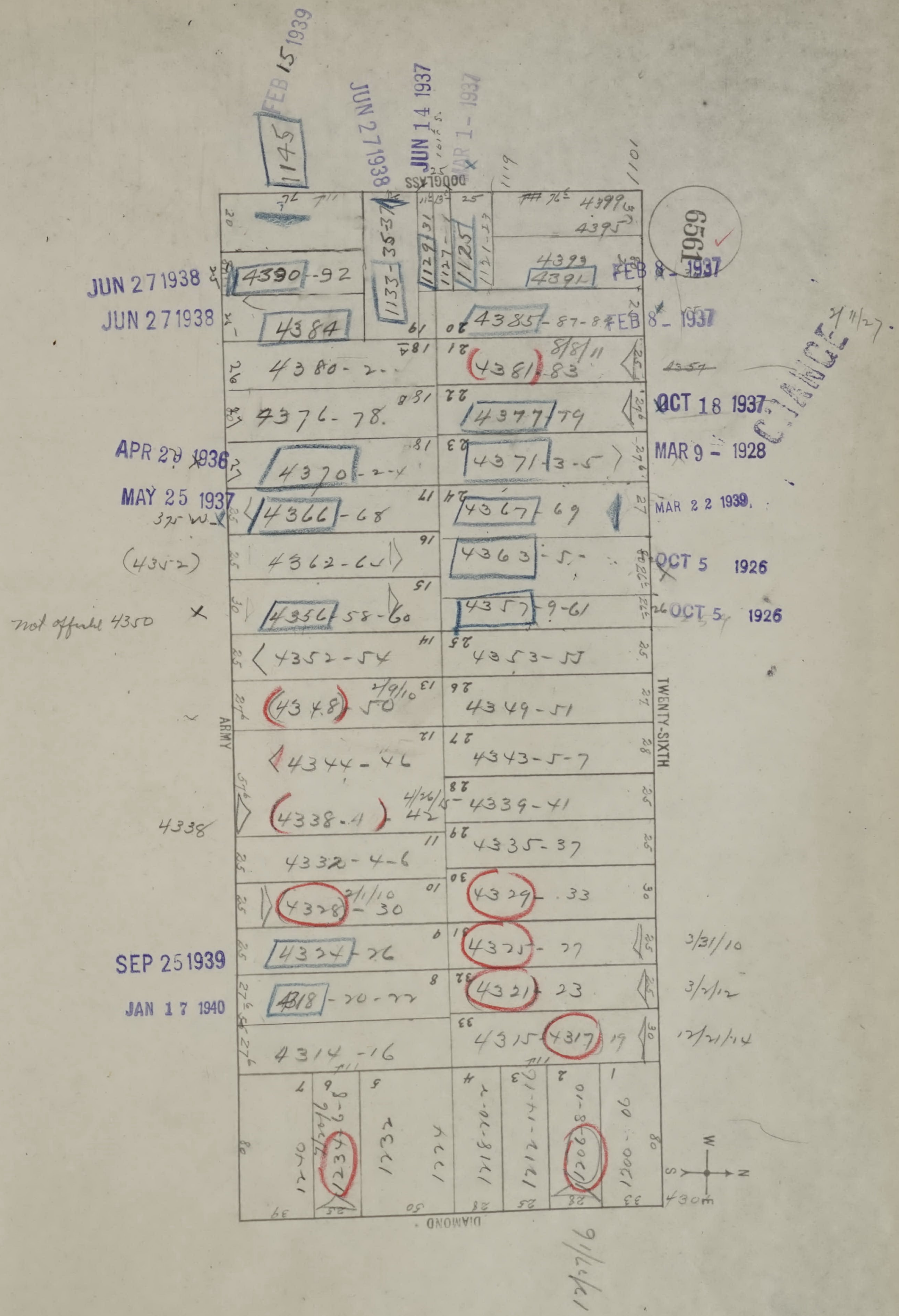
1145
FEB 15 1939
JUN 27 1938
JUN 14 1937
MAR 1- 1937
DOUGLASS
1119
1101
6561
4390-92
JUN 27 1938
4384
JUN 27 1938
1133-35-37
1129-31
1127
1125
1121-23
4399
4395
4393
4391
FEB 8 - 1937
4385-87-89
FEB 8 - 1937
2/11/27
C.I.N.C.E
4380-2
4381-83
8/8/11
4357
4376-78
4377-79
OCT 18 1937
APR 28 1936
4370-2-4
4371-3-5
MAR 9 - 1928
MAY 25 1937
375 W
4366-68
4367-69
MAR 22 1939
(435-2)
4362-64
4363-5
OCT 5 1926
Not offutt 4350
4356-58-60
4357-9-61
OCT 5 1926
4352-54
4353-55
4348-50
2/9/10
4349-51
ARMY
TWENTY-SIXTH
4344-46
4343-5-7
4338
4338-40-42
4/26/15
4339-41
4332-4-6
4335-37
4328-30
2/1/10
4329-33
SEP 25 1939
4324-26
4325-27
3/31/10
JAN 17 1940
4318-20-22
4321-23
3/2/12
4314-16
4315-4317-19
12/21/14
1240
1234-6-8
1232
1222
1218-20-22
1212-14-16
1206-8-10
1200-00
DIAMOND
W
S
N
430m
12/27/16

SAN FRANCISCO DEPARTMENT OF BUILDING INSPECTION
OFFICIAL COPY

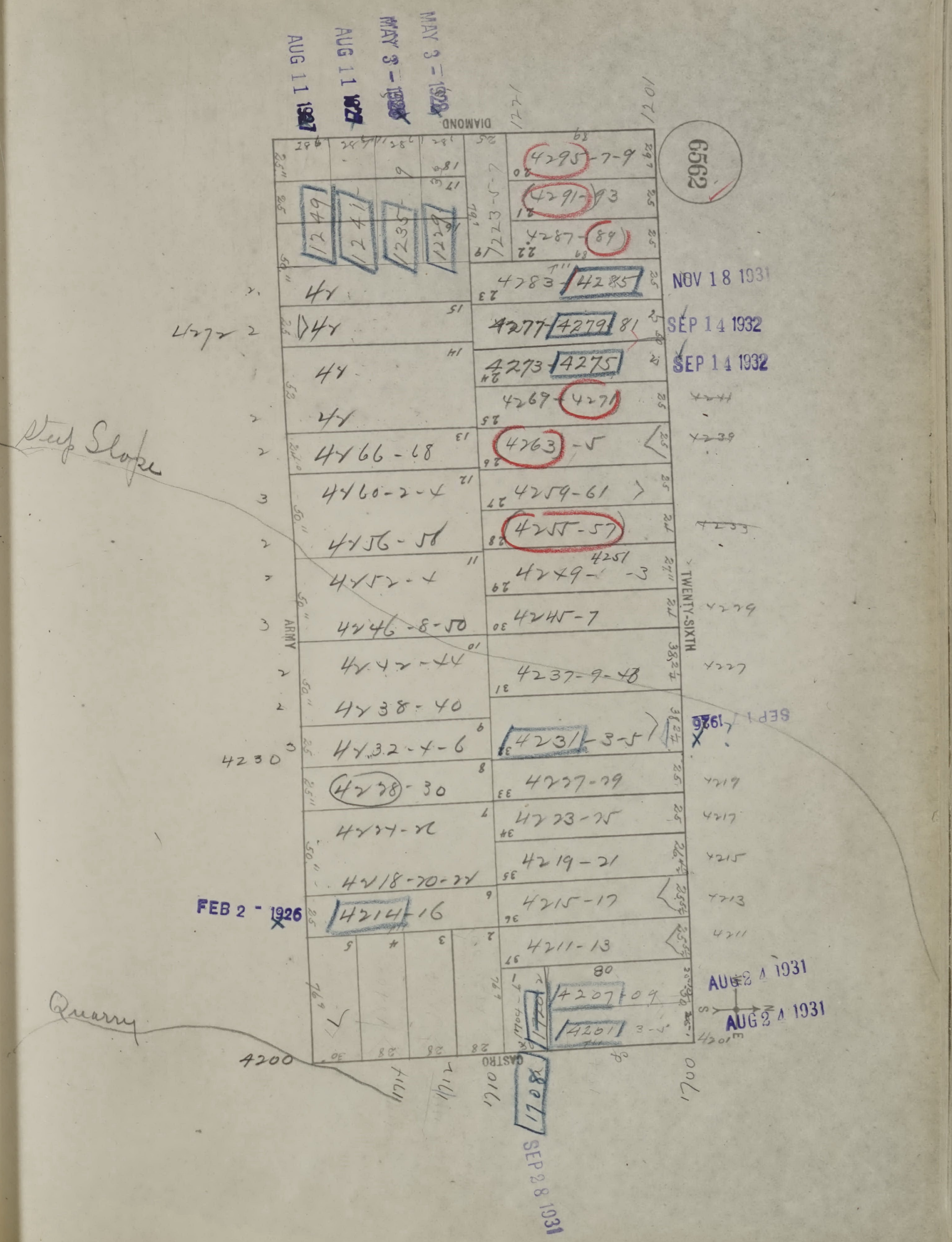
6562
DIAMOND
ARMY
TWENTY-SIXTH
CASTRO
Steep Slope
Quarry
4295-7-9
4291-93
4287-89
4283 4285
4277 4279 81
4273 4275
4267 4271
4263-5
4259-61
4255-57
4249-4251-3
4245-7
4237-9-41
4231-3-5
4227-29
4223-25
4219-21
4215-17
4211-13
4207-09
4201 3-5
4466-68
4460-2-4
4456-58
4452-4
4446-8-50
4442-44
4438-40
4432-4-6
4428-30
4424-26
4418-20-22
4414-16
1249
1241
1235
1229
1223-5-7
1708
1711
1701
1710
1700
1201
1221
4200
4230
4472
AUG 11 1927
AUG 11 1927
MAY 3 - 1929
MAY 3 - 1929
NOV 18 1931
SEP 14 1932
SEP 14 1932
SEP 1 1926
FEB 2 - 1926
AUG 24 1931
AUG 24 1931
SEP 28 1931

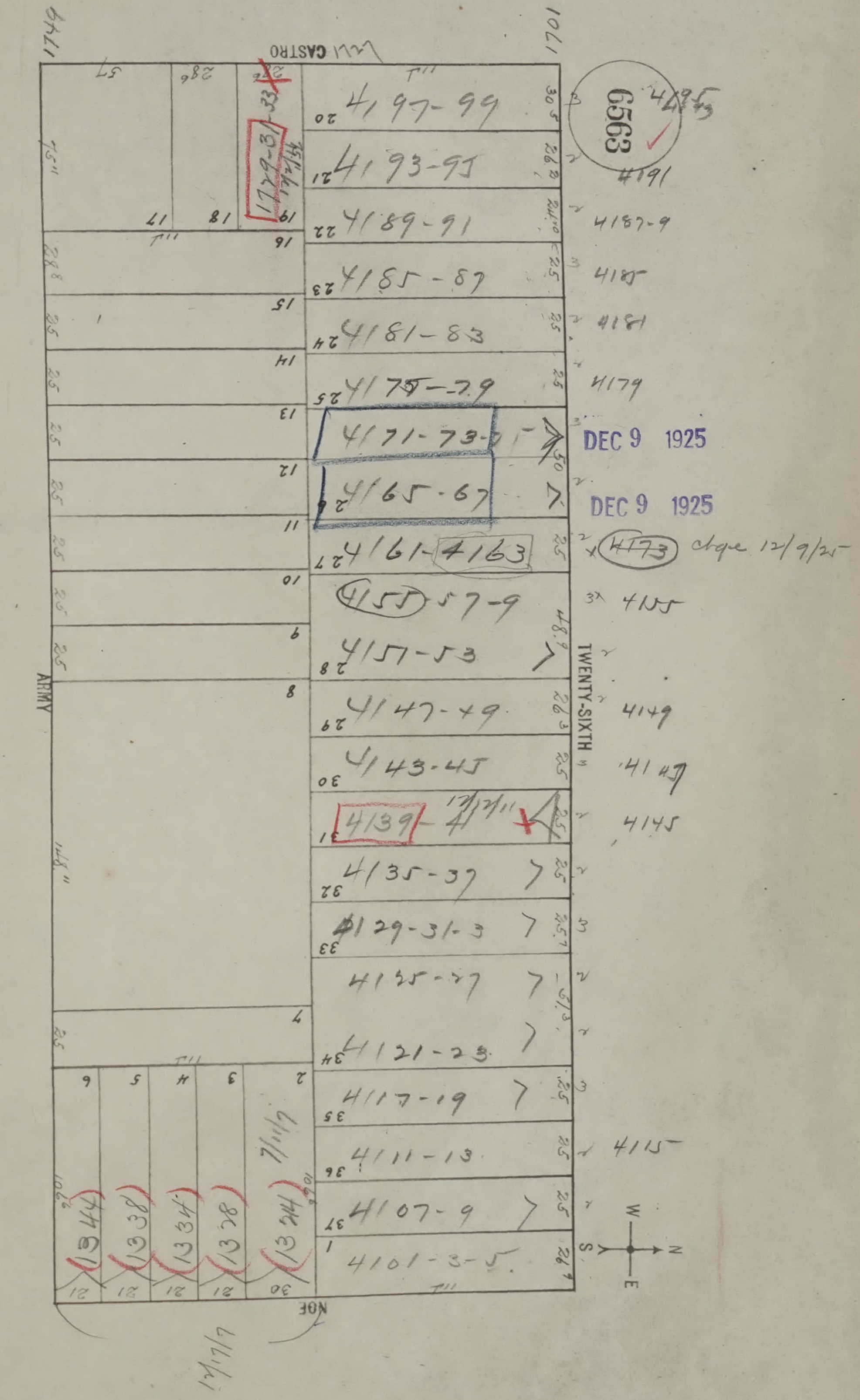
6563
CASTRO
TWENTY-SIXTH
ARMY
NOE
1749
1701
4197-99
4193-95
4189-91
4185-87
4181-83
4175-79
4171-73
4165-67
4161-4163
4155-57-9
4151-53
4147-49
4143-45
4139
4135-37
4129-31-3
4125-27
4121-23
4117-19
4111-13
4107-9
4101-3-5
1779-81
1344
1338
1334
1328
1324
4191
4187-9
4185
4181
4179
4173
chge 12/9/25
4155
4149
4147
4145
4115
DEC 9 1925
DEC 9 1925
W
S
N
E

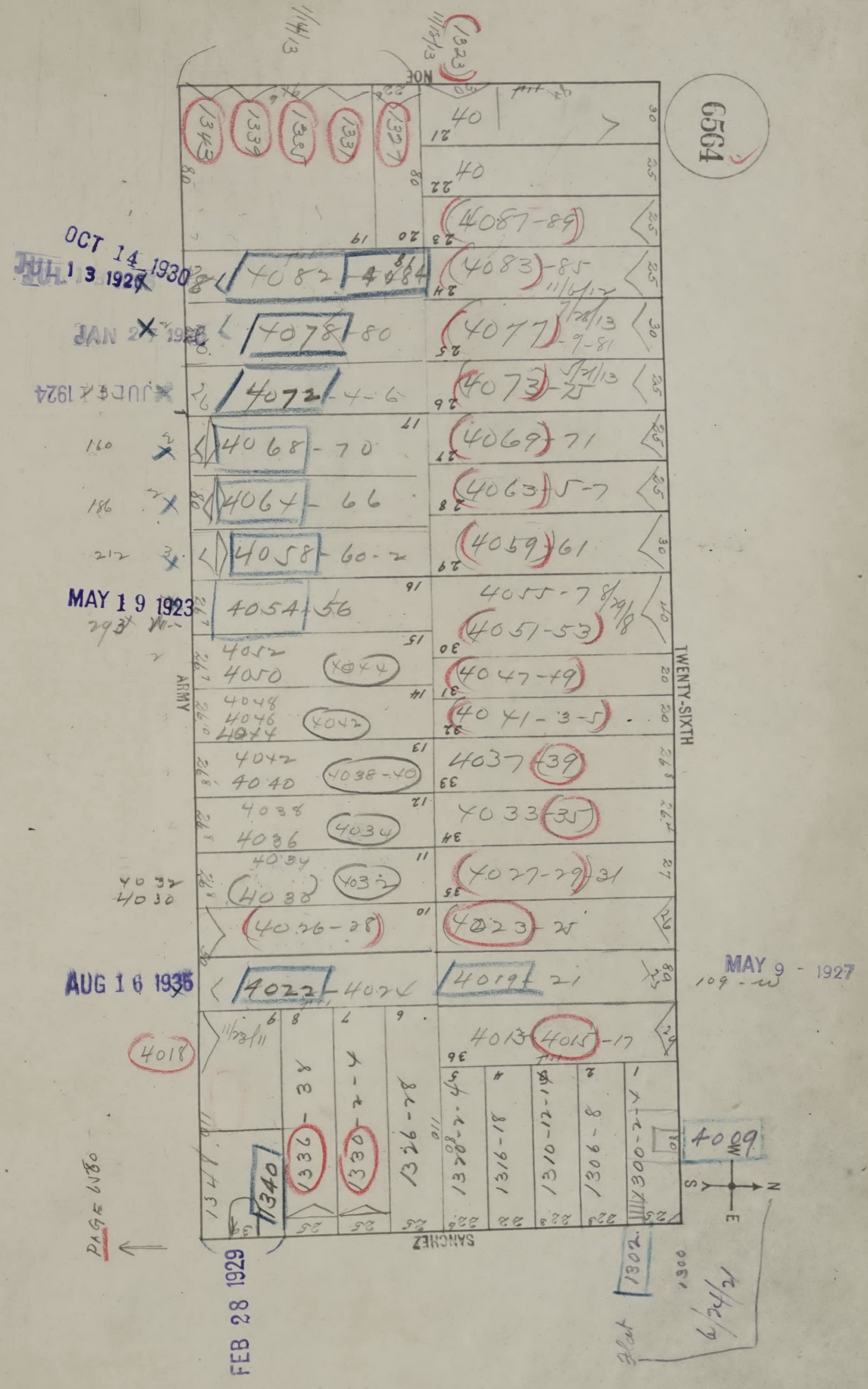
6564
NOE
ARMY
TWENTY-SIXTH
SANCHEZ
OCT 14 1930
JUL 13 1929
JAN 2 1928
JUN 24 1924
MAY 19 1923
AUG 16 1935
MAY 9 1927
FEB 28 1929
1343
1339
1335
1331
1327
1323
40
40
4087-89
4082
4084
4083-85
4078-80
4077
4072-4-6
4073-75
4068-70
4069-71
4064-66
4063-5-7
4058-60-2
4059-61
4054-56
4055-7
4051-53
4052
4050
4047-49
4048
4046
4044
4042
4041-3-5
4042
4040
4038-40
4037-39
4038
4036
4034
4033-35
4034
4032
4030
4030
4027-29-31
4026-28
4023-25
4022-4024
4019-21
4018
4013-4015-17
1341
1340
1336-38
1330-32
1326-28
1320-22-24
1316-18
1310-12-14
1306-8
1300-2-4
1302
4009
PAGE 1180
N
S
E
W

OFFICIAL COPY
SAN FRANCISCO DEPARTMENT OF BUILDING INSPECTION

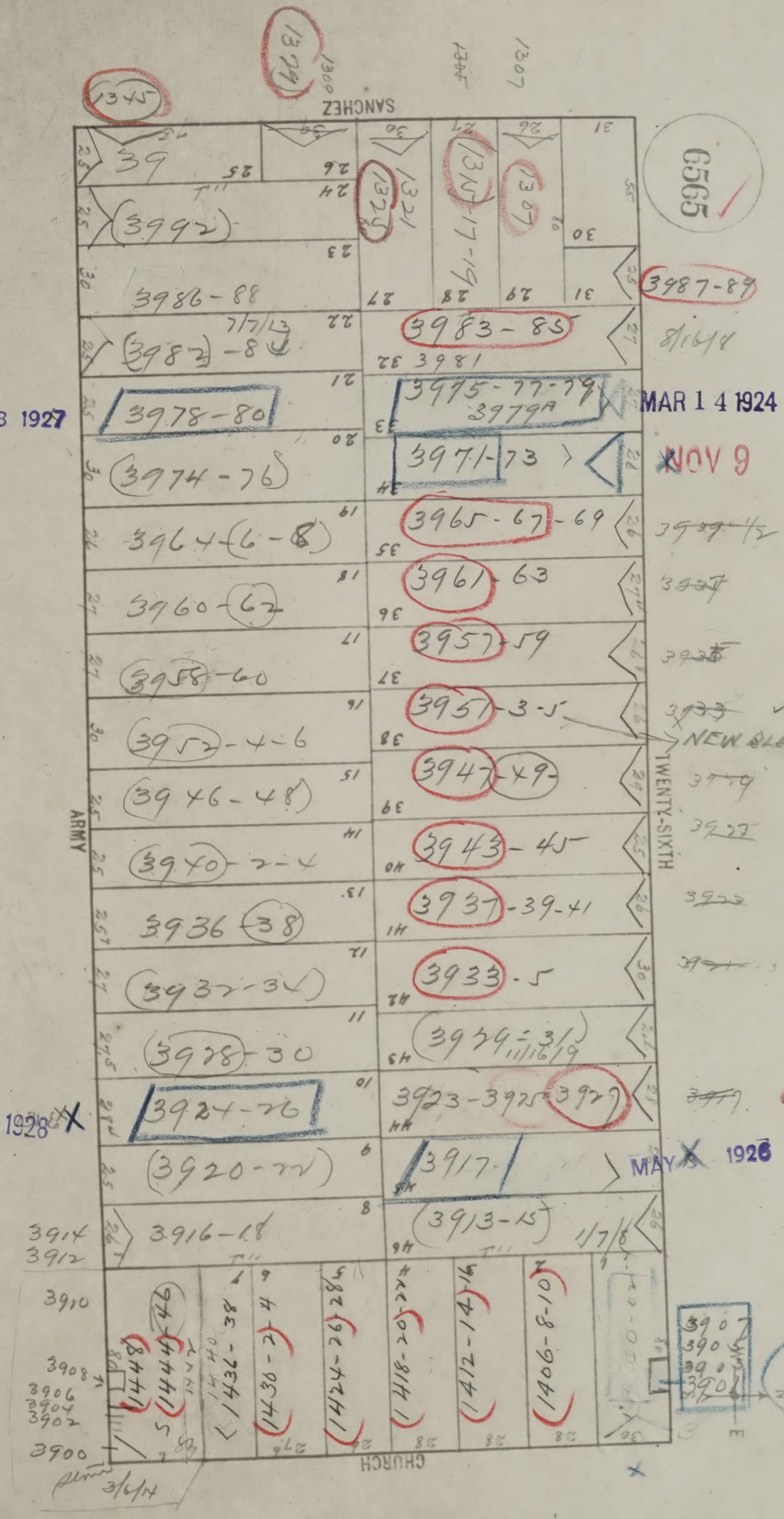
6565
SANCHEZ
TWENTY-SIXTH
ARMY
CHURCH
1345
1329
1300
~~1305~~
1307
1321
1325
1315-17-19
1307
39
3992
3986-88
3987-89
3982-84
7/7/13
3983-85
3981
3978-80
3975-77-79
3979A
3974-76
3971-73
3964-66-8
3965-67-69
3960-62
3961-63
3958-60
3957-59
3952-4-6
3951-3-5
3946-48
3947-49
3940-2-4
3943-45
3936-38
3937-39-41
3932-34
3933-5
3928-30
3929-31
11/16/19
3924-26
3923-3925-3927
3920-22
3917
3916-18
3914
3912
3913-15
1/7/18
3910
3908
3906
3904
3902
3900
3/6/14
1448
1444-46
1436-38
1430-2-4
1424-26-28
1418-20-22
1412-14-16
1406-8-10
3907
3905
3901
N
E

FEB 28 1927

MAR 14 1924

NOV 9 1922

8/16/18

~~3939~~ 1/2

~~3937~~

~~3935~~

~~3933~~ ✓ Block changed

NEW BLDG ERECTED 4/11/35

3949

3927

3922

~~3921~~

~~3919~~ Changed 5/3/26

MAR 8 - 1928

MAY 1926

Paid June 19/24

6566

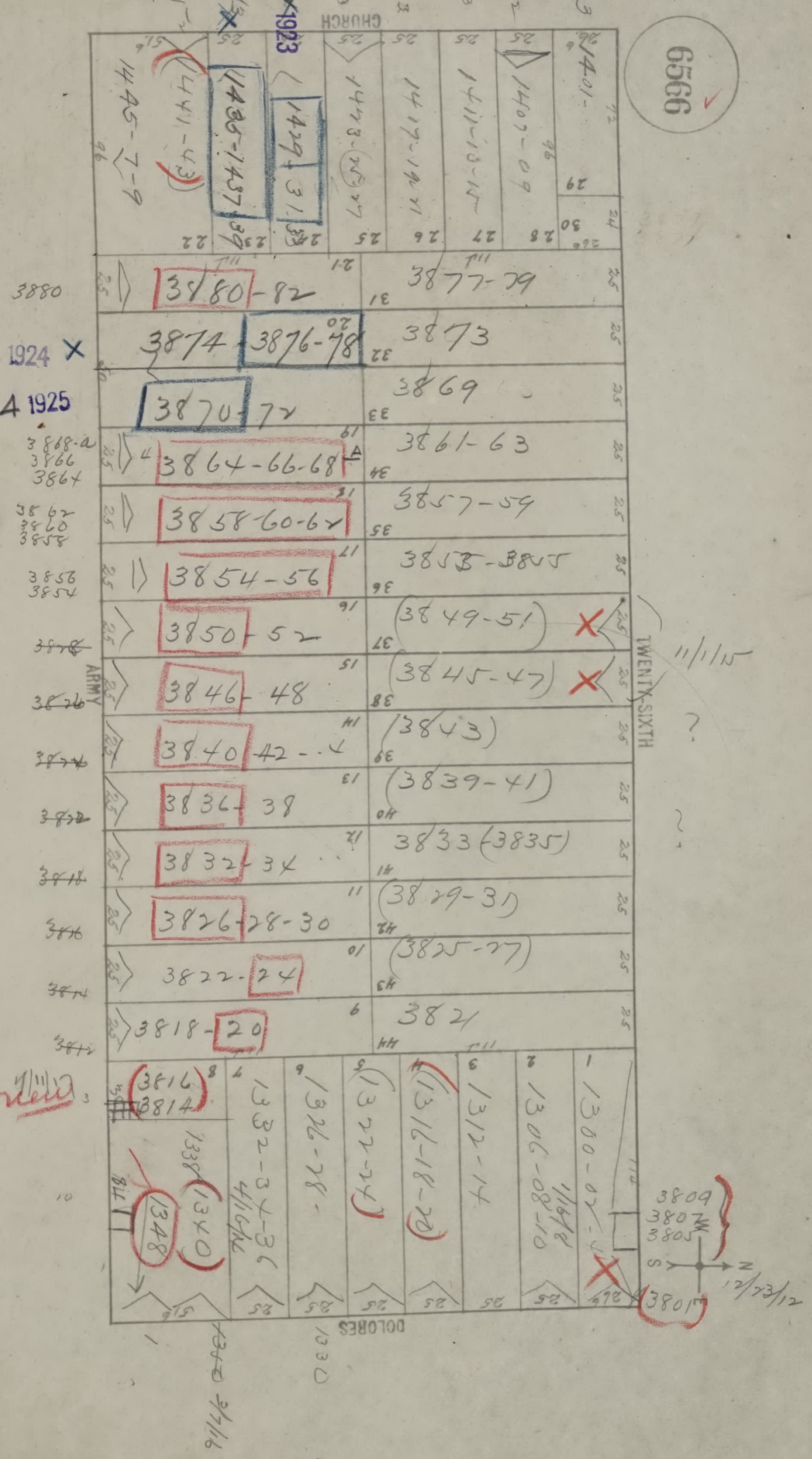
CHURCH
DOLORES
ARMY
TWENTY-SIXTH
1401
1407-09
1411-13-15
1417-19-21
1423-25-27
1429-31
1435-1437
1441-43
1445-7-9
3880
3880-82
3877-79
3874
3876-78
3873
3870-72
3869
3868-A
3866
3864
3864-66-68
3861-63
3862
3860
3858
3858-60-62
3857-59
3856
3854
3854-56
3853-3855
3850-52
3849-51
3846-48
3845-47
3840-42
3843
3836-38
3839-41
3832-34
3833 (3835)
3826-28-30
3829-31
3822-24
3825-27
3818-20
3821
3816
3814
1348
1340
1338
1332-34-36
1326-28
1322-24
1316-18-20
1312-14
1306-08-10
1300-02
3809
3807
3805
3801
1330
11/1/15
12/23/12
New

JUN 5 - 1923

JAN 8 1923

MAR 1 - 1924

AUG 14 1925

BK Changed July 11/17

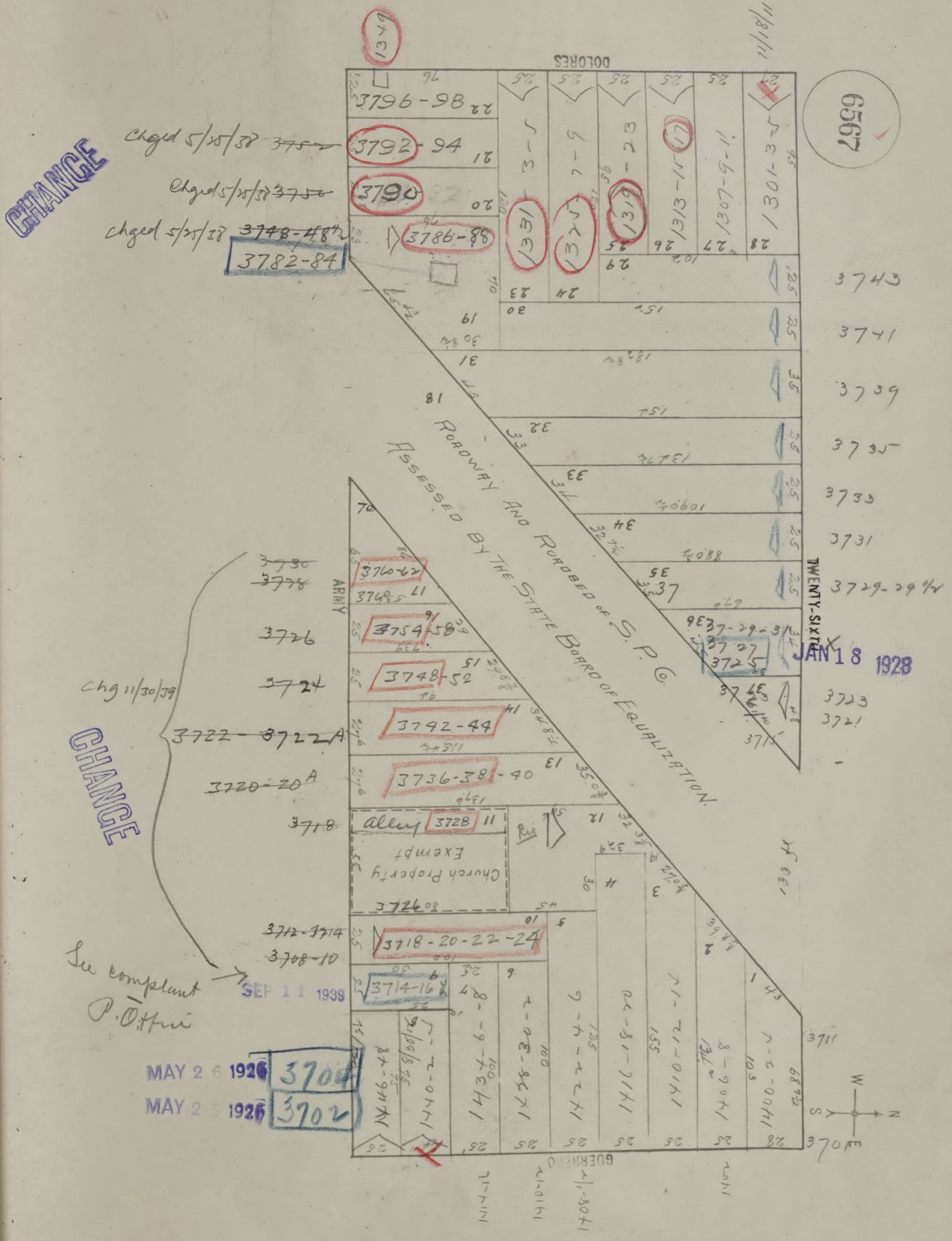
DOLORES
TWENTY-SIXTH
GUERRERO
ARMY
6567
Roadway and Roadbed of S.P. Co.
Assessed by the State Board of Equalization
Church Property Exempt
Alley 3728
3796-98
3792-94
3790
3786-88
3782-84
331
325
319
1313-17
1307-9-11
1301-3-5
3743
3741
3739
3735
3733
3731
3729-29½
3727
3725
3723
3721
3715
3760-62
3754-58
3748-52
3742-44
3736-38-40
3718-20-22-24
3714-16
3704
3702
1437-9-41
1431-3-5
1425-7-9
1419-21-23
1413-15-17
1407-9-11
1401-3-5
3701
3711
11/18/11
N
S
W
E

CHANGE

Chged 5/25/38 ~~3752~~
Chged 5/25/38 ~~3750~~
Chged 5/25/38 ~~3748-48½~~

CHANGE

~~3730~~
~~3728~~
~~3726~~
~~3724~~
Chg 11/30/39 3722 - 3722A
~~3720-20A~~
~~3718~~
~~3712-3714~~
~~3708-10~~

See complaint P. Ottoni

SEP 11 1939

MAY 26 1926
MAY 26 1926

JAN 18 1928

Ertanni Block

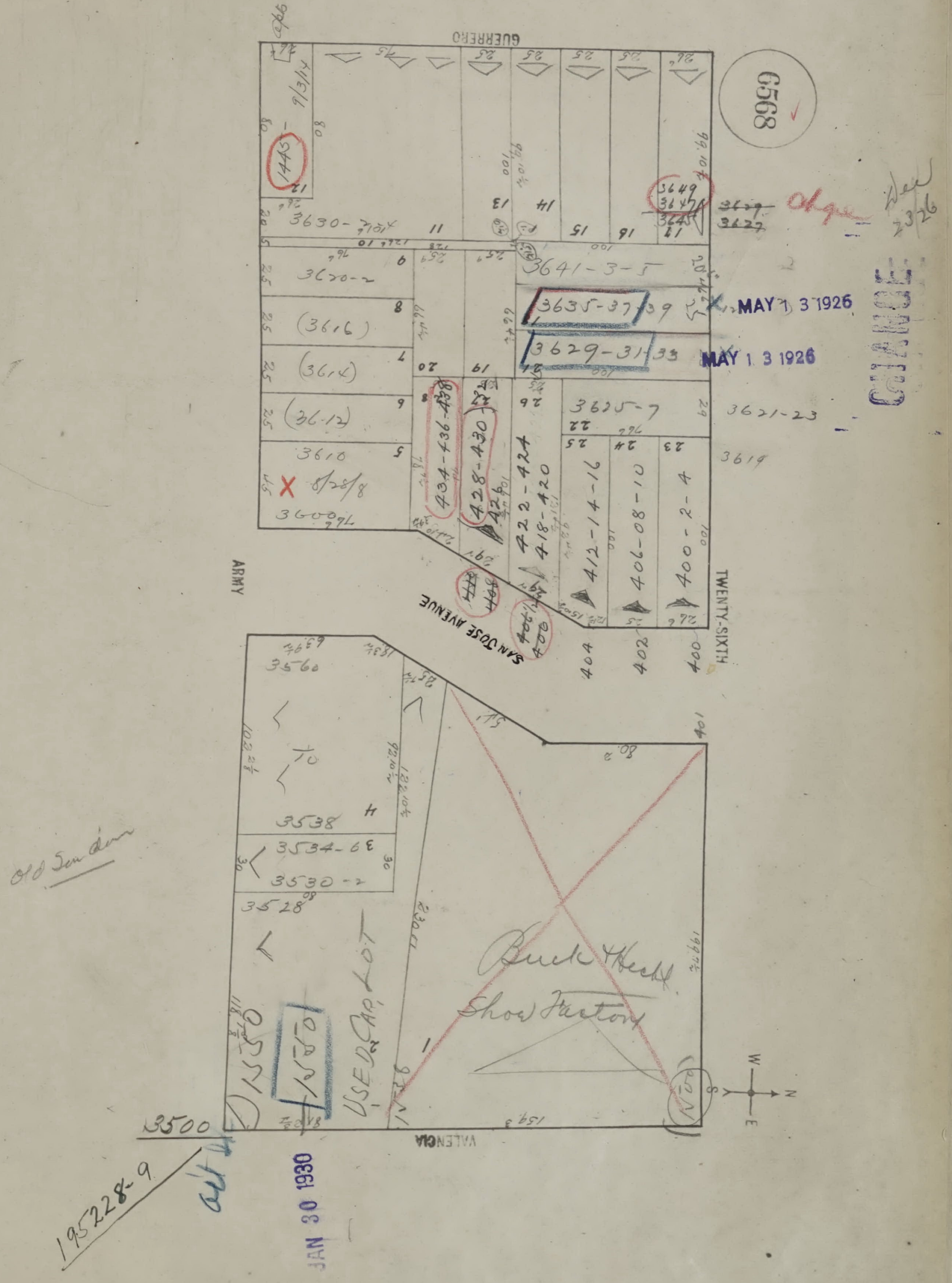
GUERRERO
ARMY
SAN JOSE AVENUE
TWENTY-SIXTH
VALENCIA
6568
3630-32
3620-2
(3616)
(3614)
(3612)
3610
3600
8/28/8
3641-3-5
3635-37-39
3629-31-33
3625-7
3621-23
3619
3649
3647
3645
3629
3627
Chge
Dec 23/26
445
9/3/14
434-436-438
428-430
426
422-424
418-420
412-14-16
406-08-10
400-2-4
404
402
400
3560
3538
3534-36
3530-2
3528
3550
USED CAR LOT
1550
Buck & Hecht
Shoe Factory
Old Ser. div.
3500
195228-9
Alt
MAY 13 1926
MAY 13 1926
JAN 30 1930
CHANGE
W
N
E
S

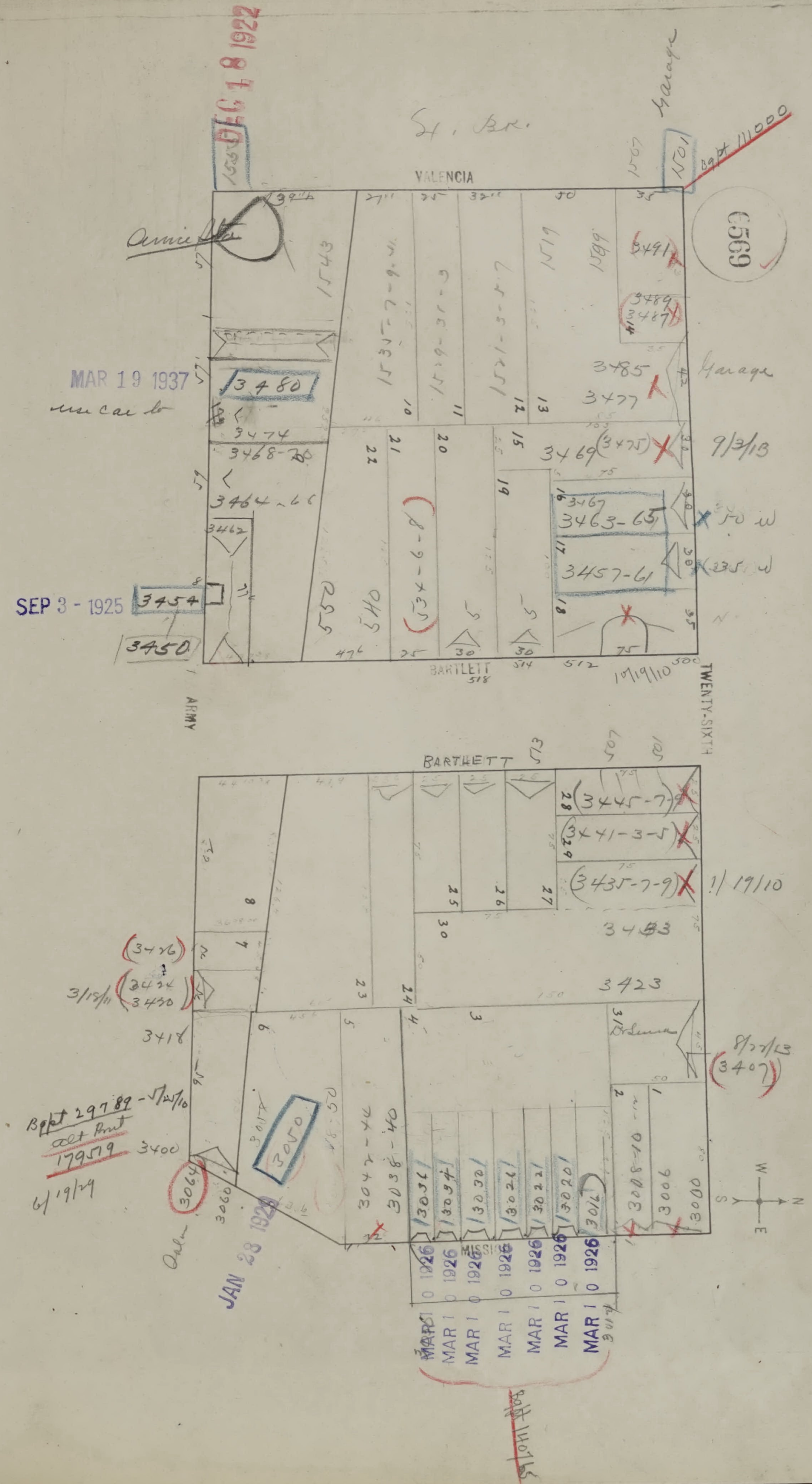
DEC 18 1922
St. Br.
Garage
1505
1507
1501
Bppt 111000
VALENCIA
6569
3491
3489
3487
3485
3477
Garage
9/3/18
3475
3469
3467
3463-65
3457-61
3480
MAR 19 1937
3474
3468-70
3464-66
3462
3454
SEP 3 - 1925
3450
BARTLETT
1/19/10
TWENTY-SIXTH
ARMY
3445-7
3441-3-5
3435-7-9
1/19/10
3433
3423
3416
3434
3430
3/15/11
3418
3407
8/27/23
Bppt 29789 - 5/21/10
Alt Bppt 17979
3400
6/19/29
3064
3060
3050
JAN 28 1926
3044-46
3038-40
3036
3034
3030
3024
3022
3020
3016
3008-10
3006
3000
MAR 10 1926
N
S
E
W

SAN FRANCISCO DBI DEPARTMENT OF BUILDING INSPECTION
OFFICIAL COPY

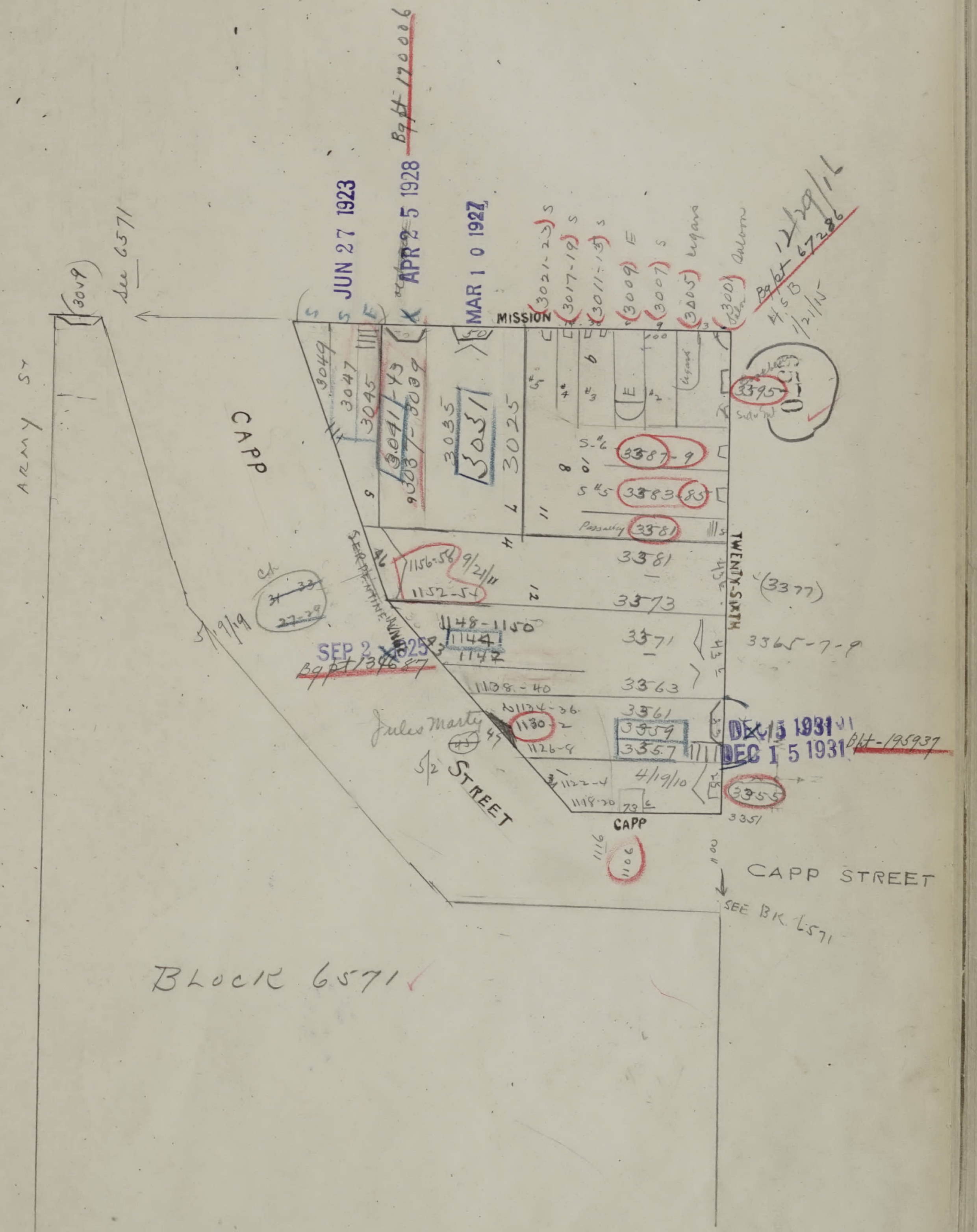
JUN 27 1923
APR 2 5 1928
Bapt 170006
MAR 1 0 1927
MISSION
CAPP
ARMY ST
See 6571
3049
3047
3045
3041-43
3037-3039
3035
3031
3025
3021-23
3017-19
3011-15
3009
3007
3005
3001
Bapt 67286
3395
3387-9
3383-85
3381
3381
3373
3371
3363
3361
3359
3357
3355
3351
(3377)
3365-7-9
TWENTY-SIXTH
1156-58
1152-54
1148-1150
1144
1142
1138-40
1134-36
1130
1126-8
1122-4
1118-20
1106
SEP 2 1925
Bapt 136627
DEC 15 1931
DEC 1 5 1931
Alt 195937
Jules Marty
1/2 STREET
CAPP
CAPP STREET
SEE BK 6571
BLOCK 6571

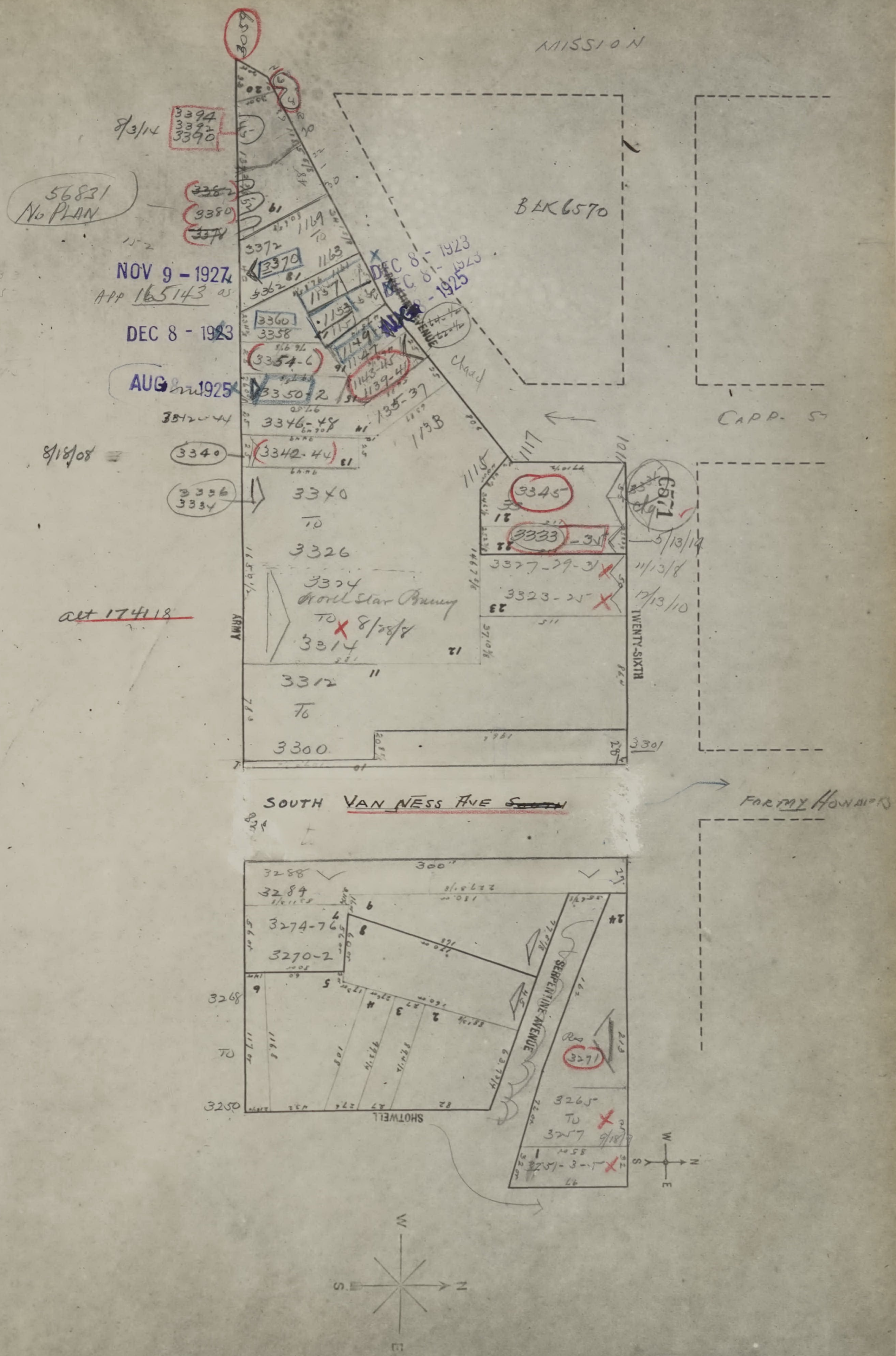
MISSION
3059
8/3/14
3394
3392
3390
56831
No PLAN
~~3382~~
3380
~~3378~~
3372
3370
1169
TO
1163
NOV 9 - 1927
APP 165143
3362
1157
1153
DEC 8 - 1923
DEC 8 - 1923
AUG - 1925
3360
3358
DEC 8 - 1923
3354-6
AUG - 1925
3350-2
1143-45
1139-41
1135-37
1138
3342-44
3346-48
3340
8/18/08
3336
3334
3340
TO
3326
3324
North Star Brewery
TO
3314
8/28/8
alt 174118
ARMY
3312
TO
3300
3301
BLK 6570
Chad
CAPP ST
1117
1115
1101
3345
3333-31
5/13/14
3327-29-31
11/13/8
3323-25
12/13/10
6571
TWENTY-SIXTH
SOUTH VAN NESS AVE ~~SOUTH~~
For my Howard St
300
3288
3284
3274-76
3270-2
3268
TO
3250
SERPENTINE AVENUE
SHOTWELL
3271
3265
TO
3257
9/18/8
3251-3-5
W
S
N
E

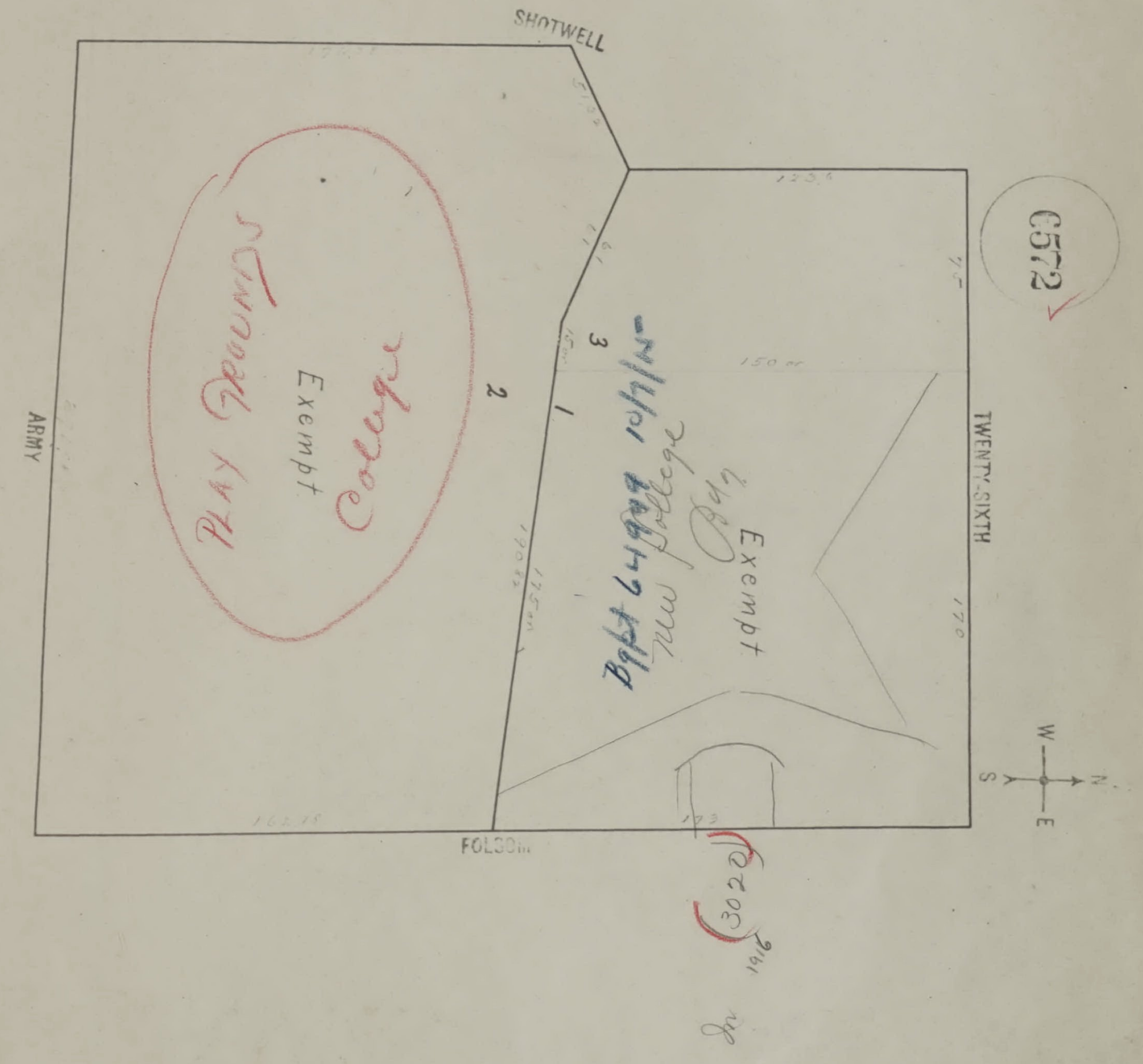
SHOTWELL
TWENTY-SIXTH
FOLSOM
ARMY
6572
1
2
3
PLAY GROUNDS
Exempt
College
Exempt
New College
Bppt 6479 10/4/01
3020
1916
W
N
S
E
123.6
75
150
170
190.82
175
173

6573

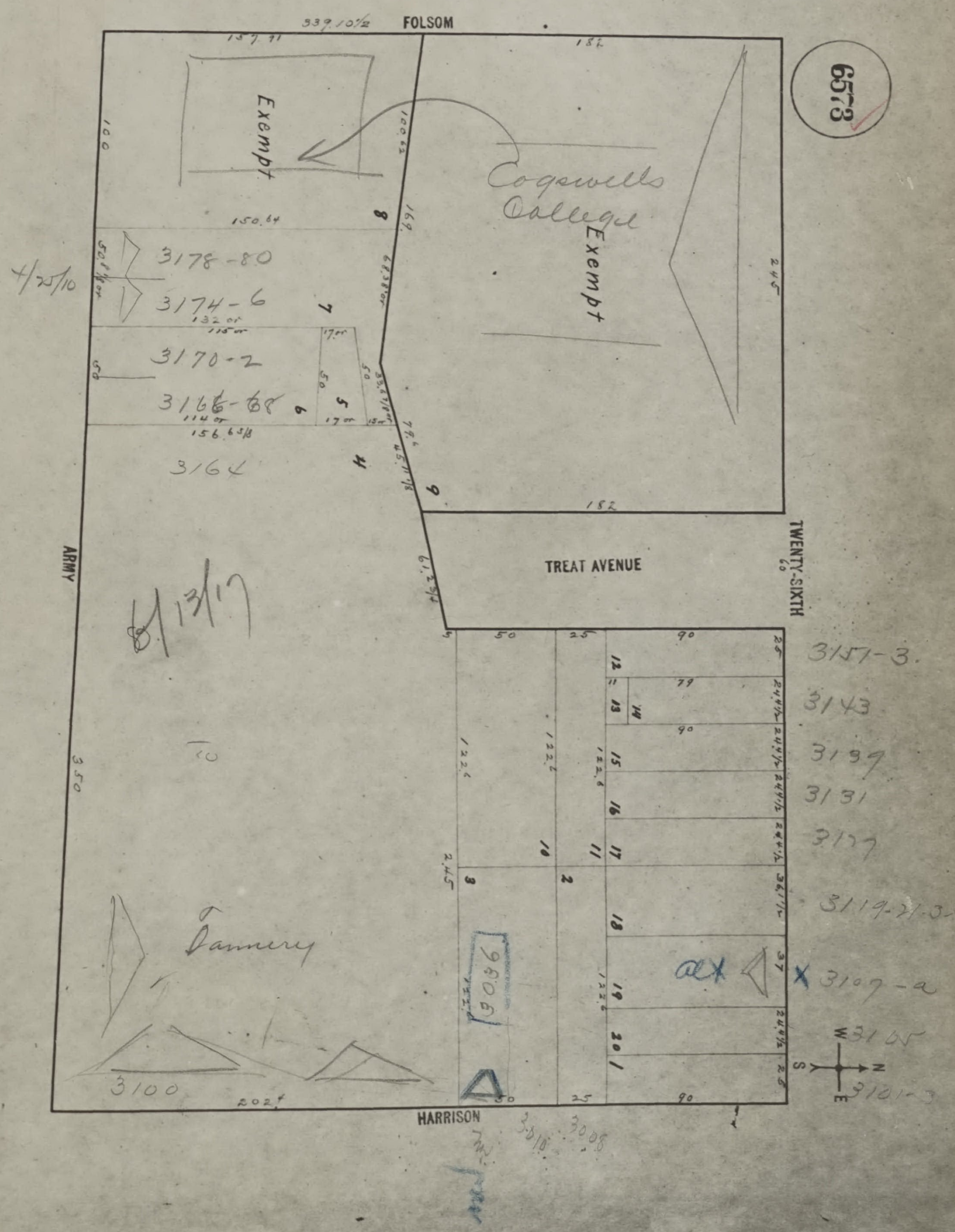
339.10½
FOLSOM
157.91
182
100
Exempt
100.62
Cogswells College
Exempt
150.64
8
169.
3178-80
50.8⅜ or
68.38 or
4/25/10
3174-6
7
132 or
115 or
17 or
3170-2
50
50
50
33.67⅛ or
3166-68
6
5
114 or
17 or
15 or
156.65⅛
77.6
45.11⅛
3164
4
9
182
245
ARMY
TREAT AVENUE
TWENTY-SIXTH
60
61.23⅝
8/13/17
5
50
25
90
25
12
11
13
14
79
24.4½
3151-3.
3143
90
24.4½
3139
350
122.6
122.6
122.6
15
16
24.4½
3131
10
11
17
24.4½
3127
2.45
3
2
36.1½
3119-21-3-5
18
Tannery
9606
ax
37
x 3107-a
19
122.6
24.4½
20
3105
1
25
W
S
N
E
3101-3
3100
202.6
50
25
90
HARRISON
3010
3008

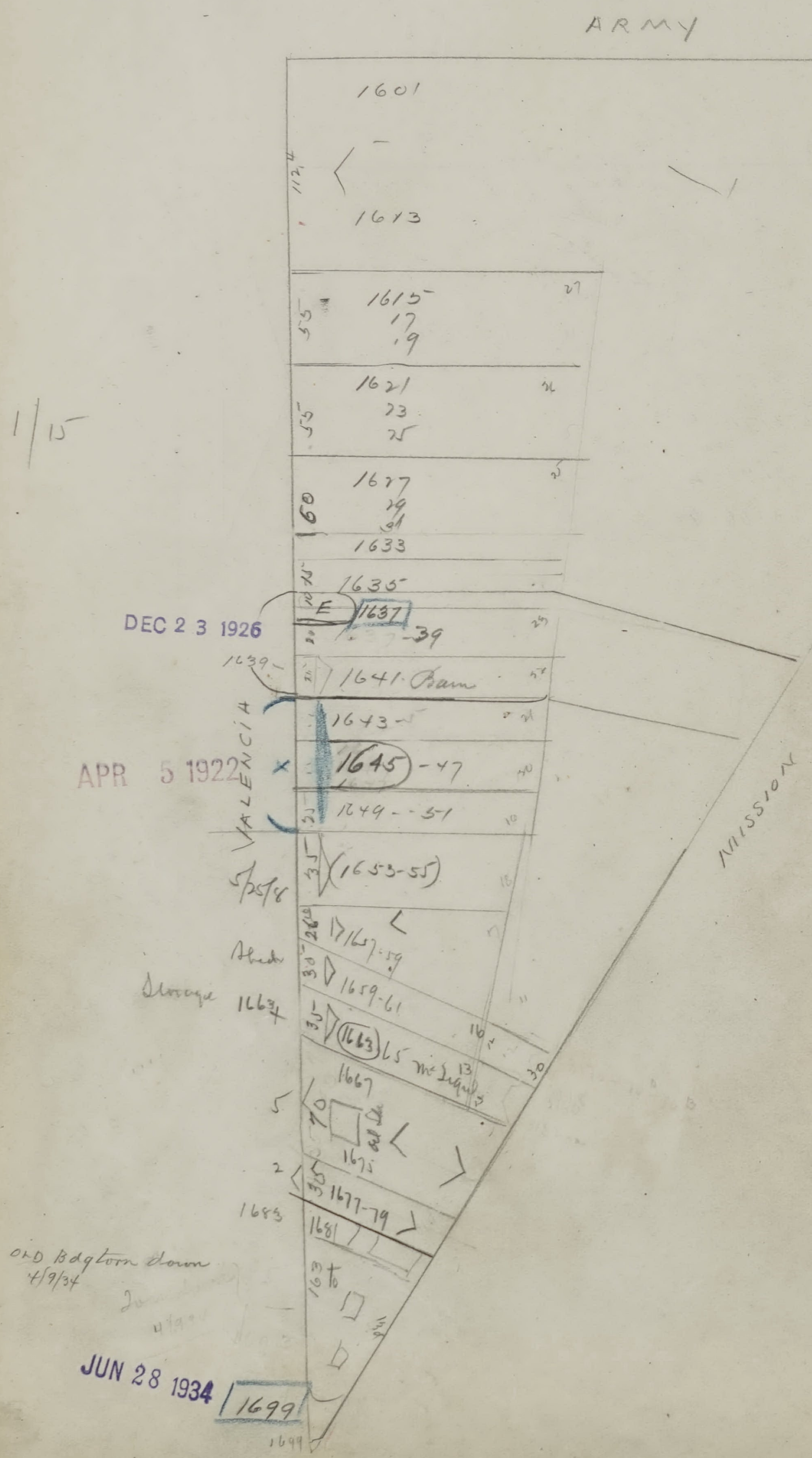
ARMY
1601
1613
1615
17
19
1621
23
25
1627
29
31
1633
1635
1637
39
1639
1641 Barn
1643
1645-47
1649-51
1653-55
1657-59
1659-61
1663-65
1667
1675
1677-79
1681
1683
1699
VALENCIA
MISSION
1/15
5/25/18
Shed
Storage 1664
Old Bldg torn down 4/9/34
DEC 23 1926
APR 5 1922
JUN 28 1934

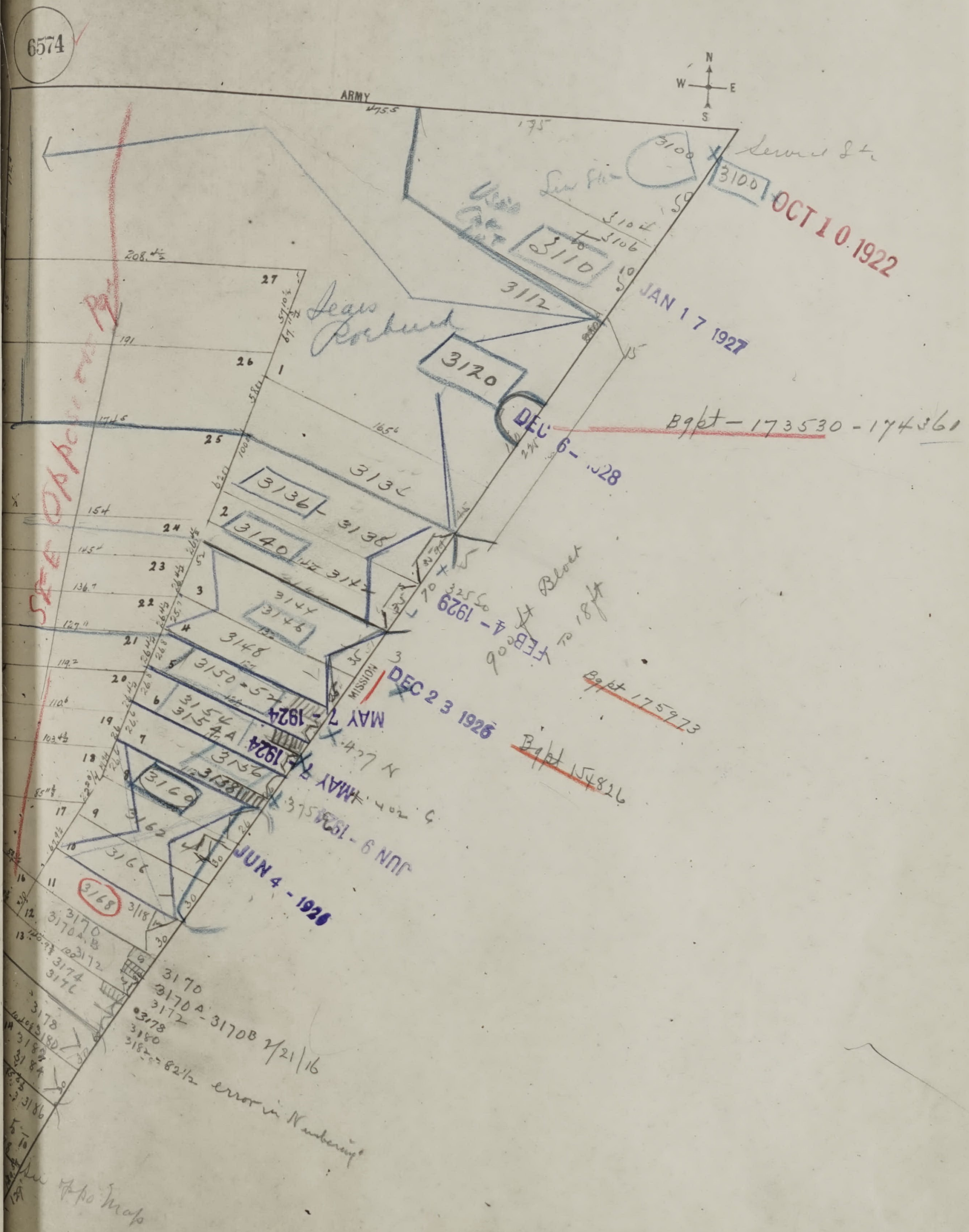
6574
ARMY
N
W
E
S
3100
Sewer St.
OCT 10 1922
3104
3106
3110
3112
Sears Roebuck
3120
JAN 17 1927
DEC 6 1928
Bldg Pmt – 173530 – 174361
3130
3136
3138
3140
3142
3144
3146
3148
3150-52
3154
3154A
3156
3158
3160
3162
3166
3168
3170
MISSION
MAY 7 1924
DEC 23 1926
Bpt 154826
Bpt 175973
FEB 4 1929
JUN 4 1926
See Opposite Page
3170
3170A – 3170B 7/21/16
3172
3178
3180
3182-82½ error in Numbering

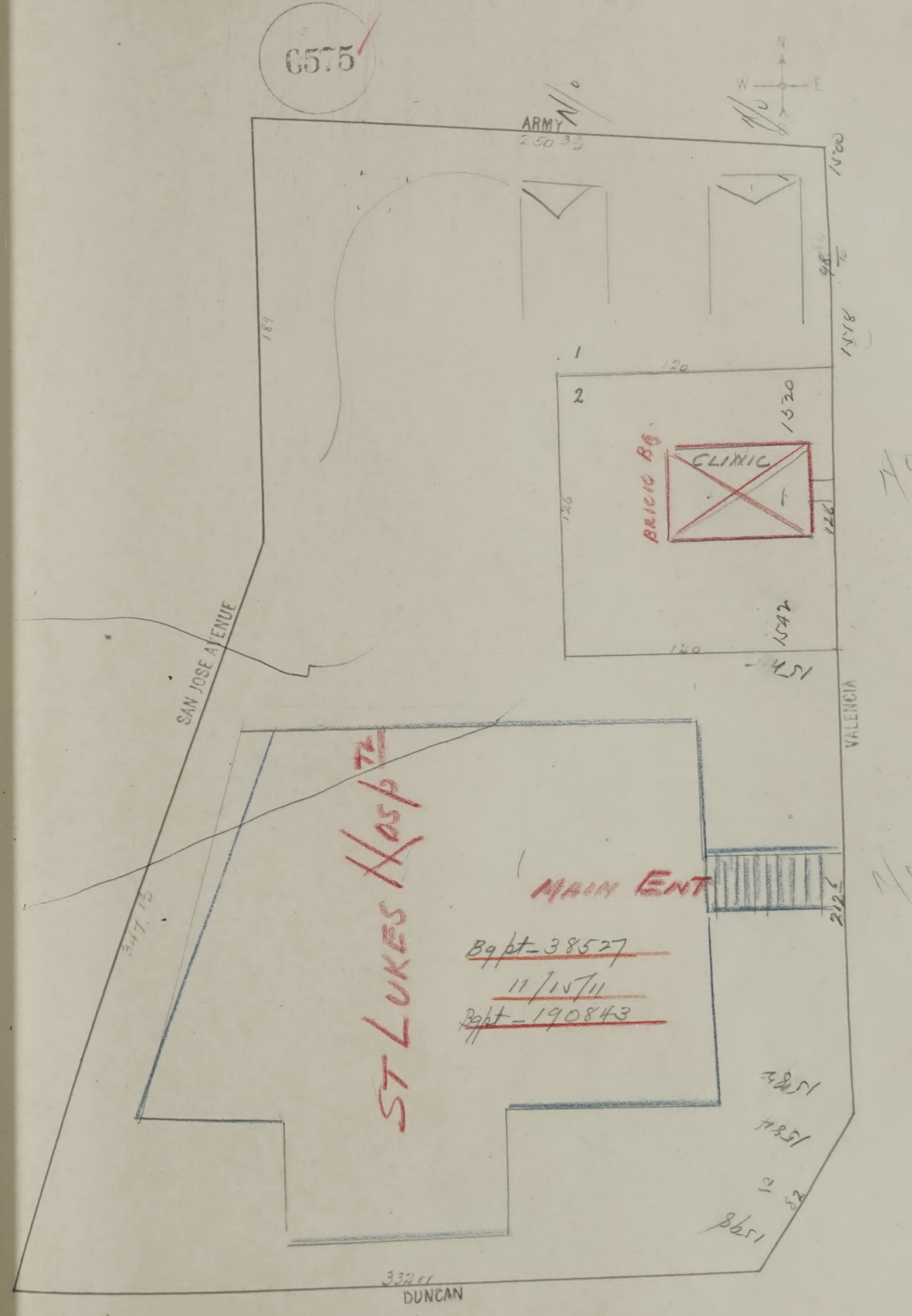
6575
N
W
E
S
ARMY
250 33
N/O
N/O
1500
98 1/2
1518
1
120
2
1520
BRICK BG.
CLINIC
126
126
1542
120
1551
SAN JOSE AVENUE
VALENCIA
N/O
St Lukes Hosp'tl
MAIN ENT
Bg pt-38527
11/15/11
Bg pt-190843
2125
347.13
1584
1574
12
82
1598
332 11
DUNCAN

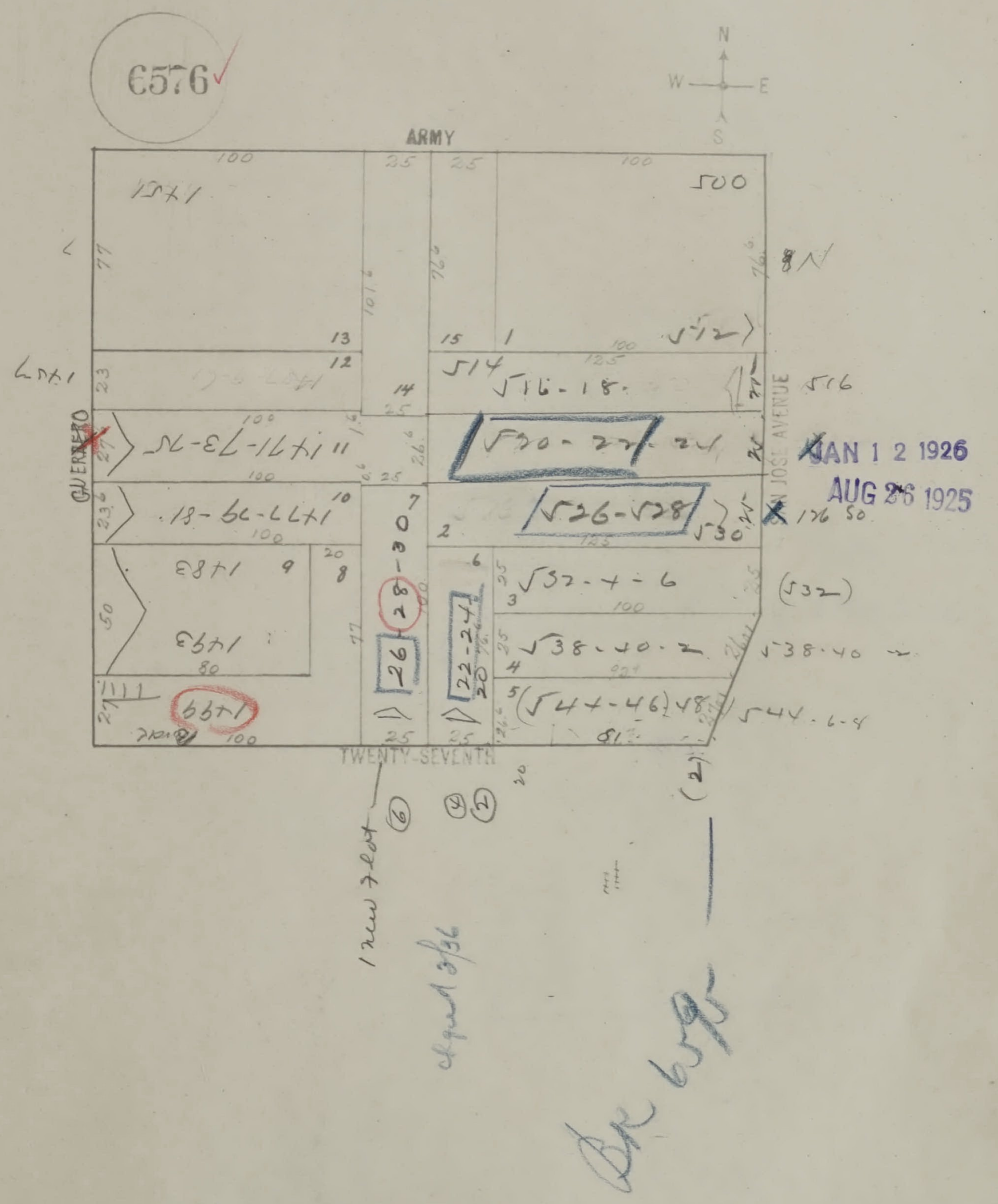
6576
N
W
E
S
ARMY
GUERRERO
SAN JOSE AVENUE
TWENTY-SEVENTH
100
25
25
100
500
1451
1
13
15
12
14
514
516-18
1477
1471-73-75
530-22-24
526-528
1477-79-81
530
516
176 50
1483
1493
1499
28-30
26
22-24
532-4-6
(532)
538-40-2
538-40
544-46-48
544-6-8
(2)
⑥
1 new flat
April 3/36
Bk 695

JAN 12 1926

AUG 26 1925

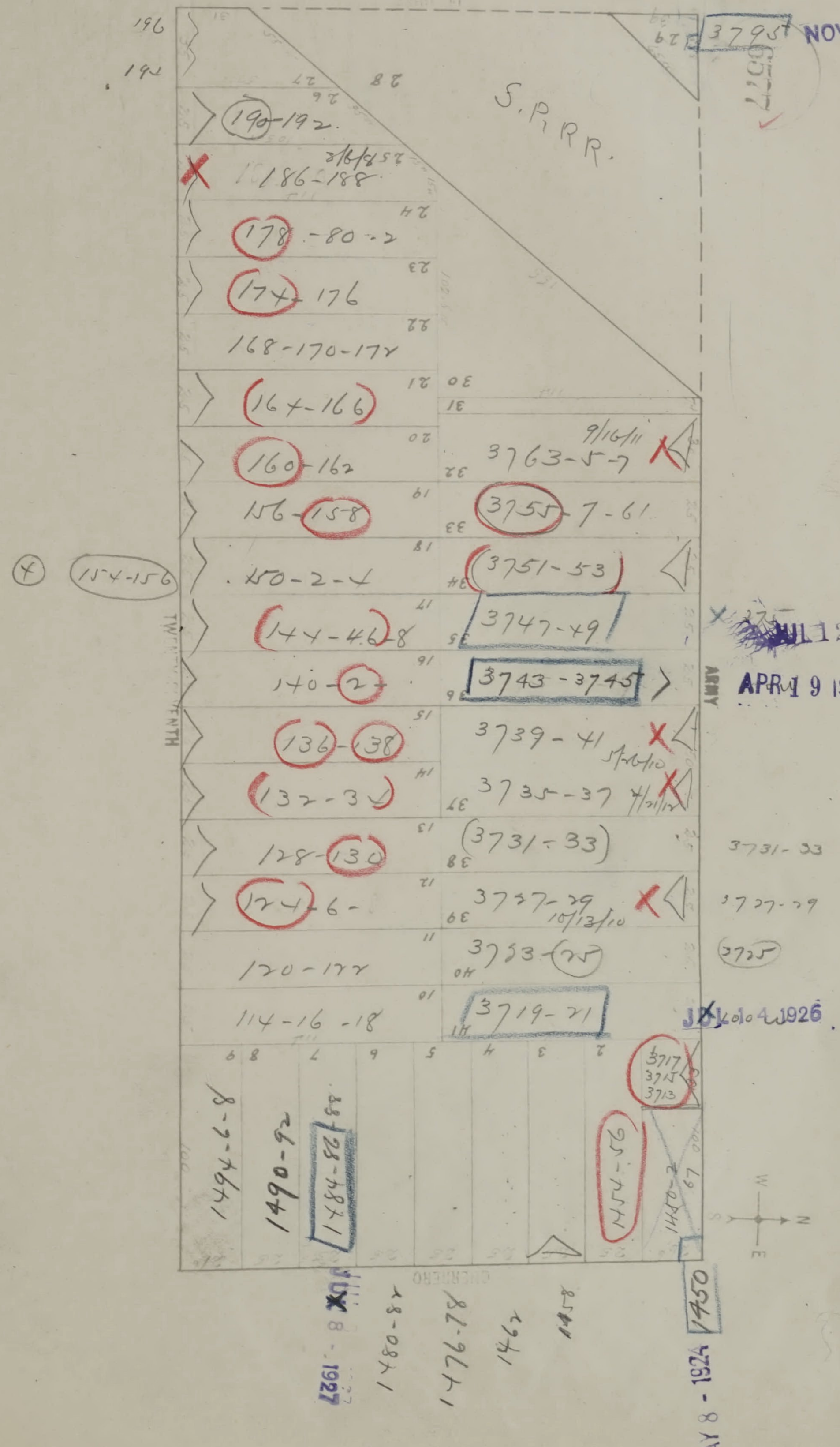
196
192
S.P.R.R.
3795
190-192
186-188
178-80-2
174-176
168-170-172
164-166
160-162
3763-5-7
9/16/11
156-158
3755-7-61
154-156
150-2-4
3751-53
144-46-8
3747-49
140-2
3743-3745
136-38
3739-41
132-34
3735-37
128-130
3731-33
124-6
3727-29
10/13/10
120-122
3723-25
114-16-18
3719-21
3717
3715
3713
1494-6-8
1490-92
1484-88
1480-82
1476-78
1462
1458
1454-56
1440-2
1450
ARMY
3731-33
3727-29
3725

NOV 1 8 1926

JUL 1 2 1924

APR 1 9 1932

JUL 4 1926

MAY 8 - 1924

JUL 8 1927

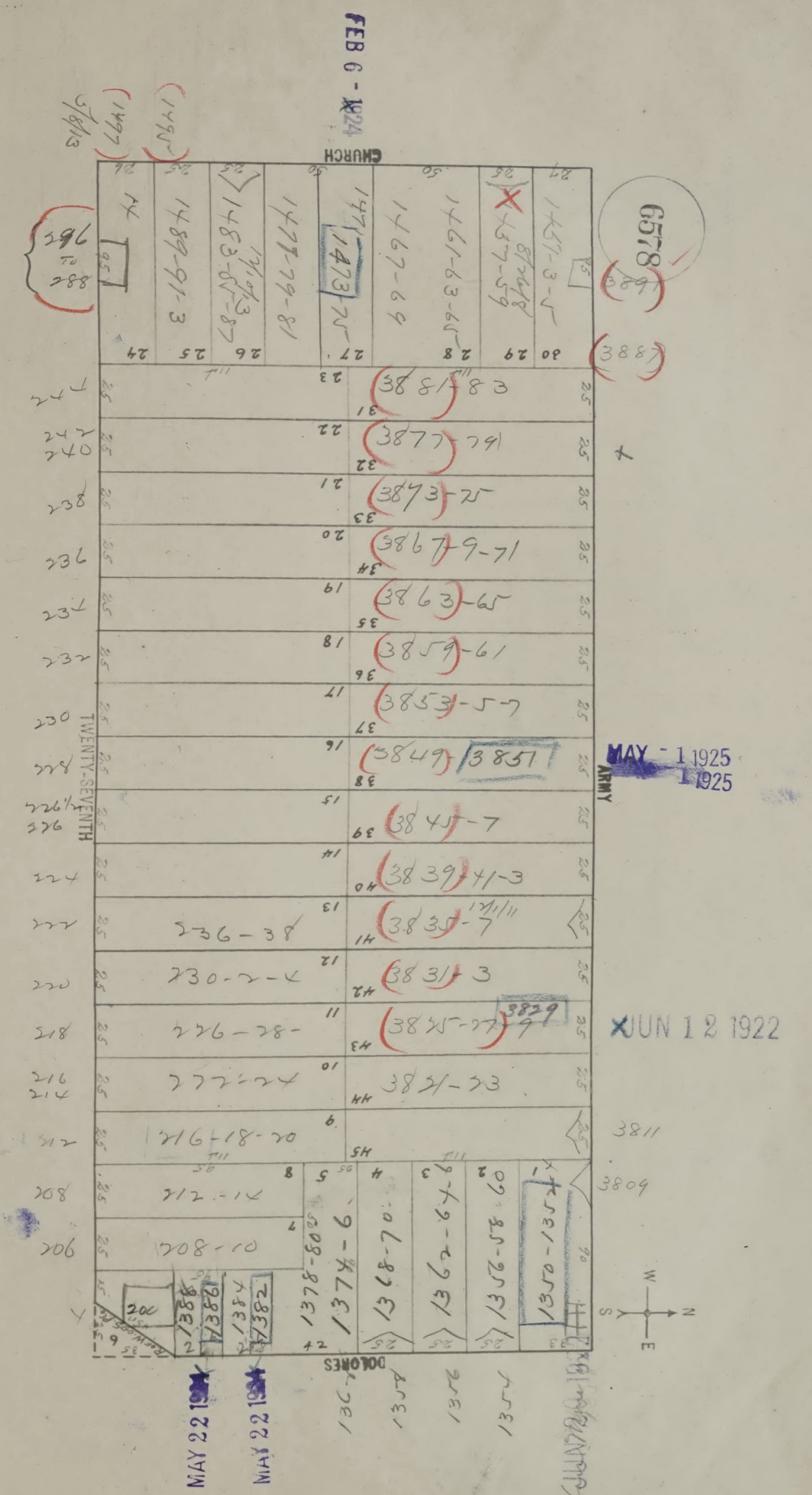
6578
CHURCH
DOLORES
ARMY
TWENTY-SEVENTH
1451-3-5
1457-59
1461-63-65
1467-69
1471
1473
1477-79-81
1483-85-87
1489-91-3
1497
1491
286 to 288
3889
3887
3881-83
3877-79
3873-75
3867-9-71
3863-65
3859-61
3853-5-7
3849
3851
3845-7
3839-41-3
3835-7
3831-3
3825-27-9
3829
3821-23
3811
3809
244
242
240
238
236
234
232
230
228
226½
226
224
222
220
218
216
214
212
208
206
236-38
230-2-4
226-28
222-24
216-18-20
212-14
208-10
200
1386
1380
1384
1382
1378-80
1374-6
1368-70
1362-64-6
1356-58-60
1350-1352
1350
1354
1356
1358
1360
N
S
E
W
FEB 6 1924
MAY 1 1925
MAY 1 1925
JUN 12 1922
MAY 22 1924
MAY 22 1924

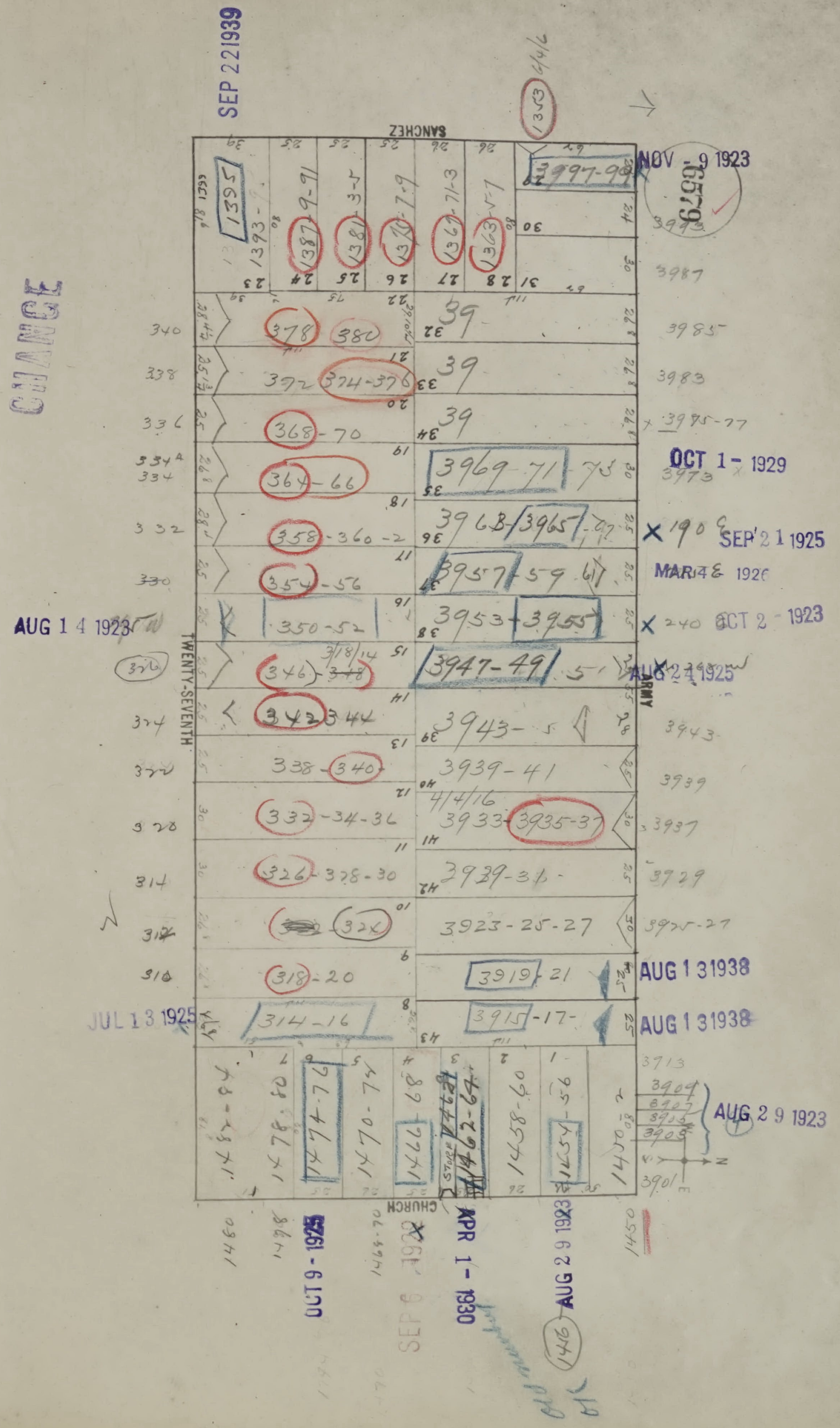
SANCHEZ
TWENTY-SEVENTH
ARMY
CHURCH
CHANGE
SEP 22 1939
NOV - 9 1923
OCT 1 - 1929
SEP 21 1925
MAR 18 1926
OCT 2 - 1923
AUG 14 1923
AUG 21 1925
AUG 13 1938
AUG 13 1938
AUG 29 1923
JUL 13 1925
OCT 9 - 1925
SEP 8 - 1925
APR 1 - 1930
AUG 29 1923
1395
1393
1387-9-91
1381-3-5
1379-7-9
1369-71-3
1363-5-7
3997-99
3993
3987
3985
3983
3975-77
3973
3969-71-73
3963-3965-67
3957-59-61
3953-3955
3947-49-51
3943-5
3943
3939-41
3939
3933-3935-37
3937
3929-31
3929
3923-25-27
3925-27
3919-21
3915-17
3913
3904
3907
3911
3909
3901
378
380
372
374-376
368-70
364-66
358-360-2
354-56
350-52
346-348
342-344
338-340
332-34-36
326-328-30
324
318-20
314-16
340
338
336
334A
334
332
330
324
322
320
314
312
310
1482-84-86
1478-80
1474-76
1470-74
1466-68
1462-64
1458-60
1454-56
1450-2
1480
1478
1468-70
1450
1466
39
39
39
30
4/4/16
3/18/14

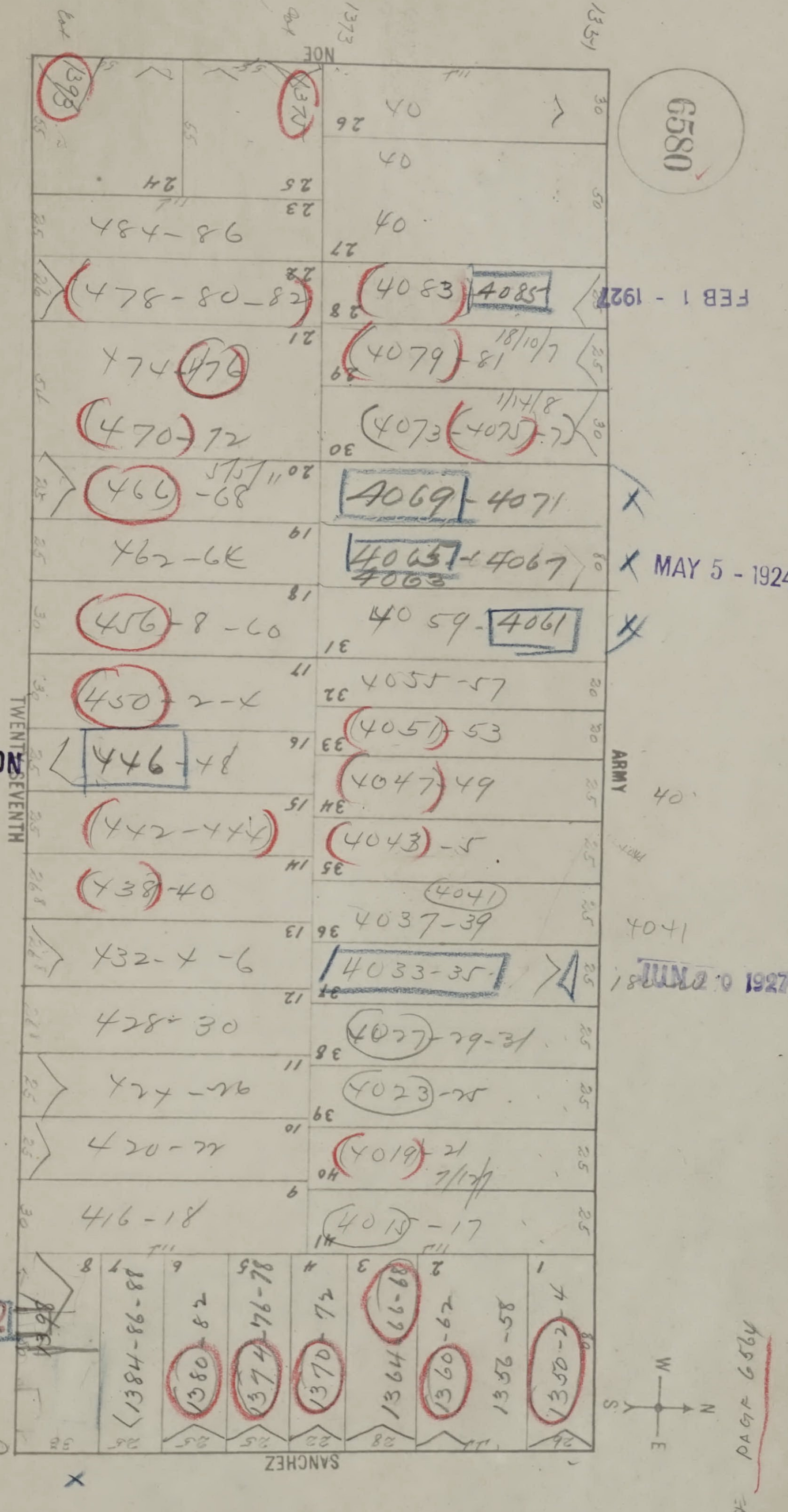
6580
NOE
ARMY
TWENTY SEVENTH
SANCHEZ
1373
1351
1398
1370
484-86
478-80-82
474-476
470-72
466-68
462-66
456-8-60
450-2-4
446-48
442-444
438-40
432-4-6
428-30
424-26
420-22
416-18
40
4083 4085
4079-81
4073-4075-77
4069-4071
4063-4067
4059-4061
4055-57
4051-53
4047-49
4043-5
4037-39
4041
4033-35
4027-29-31
4023-25
4019-21
4015-17
1384-86-88
1380-82
1374-76-78
1370-72
1364-66-68
1360-62
1356-58
1350-2-4
400
414
412
4041
W
S
N
E
PAGE 6564

FEB 1 - 1927

MAY 5 - 1924

NOV 3 - 1924

JUN 20 1927

OCT 17 1922

SAN FRANCISCO DEPARTMENT OF BUILDING INSPECTION
OFFICIAL COPY

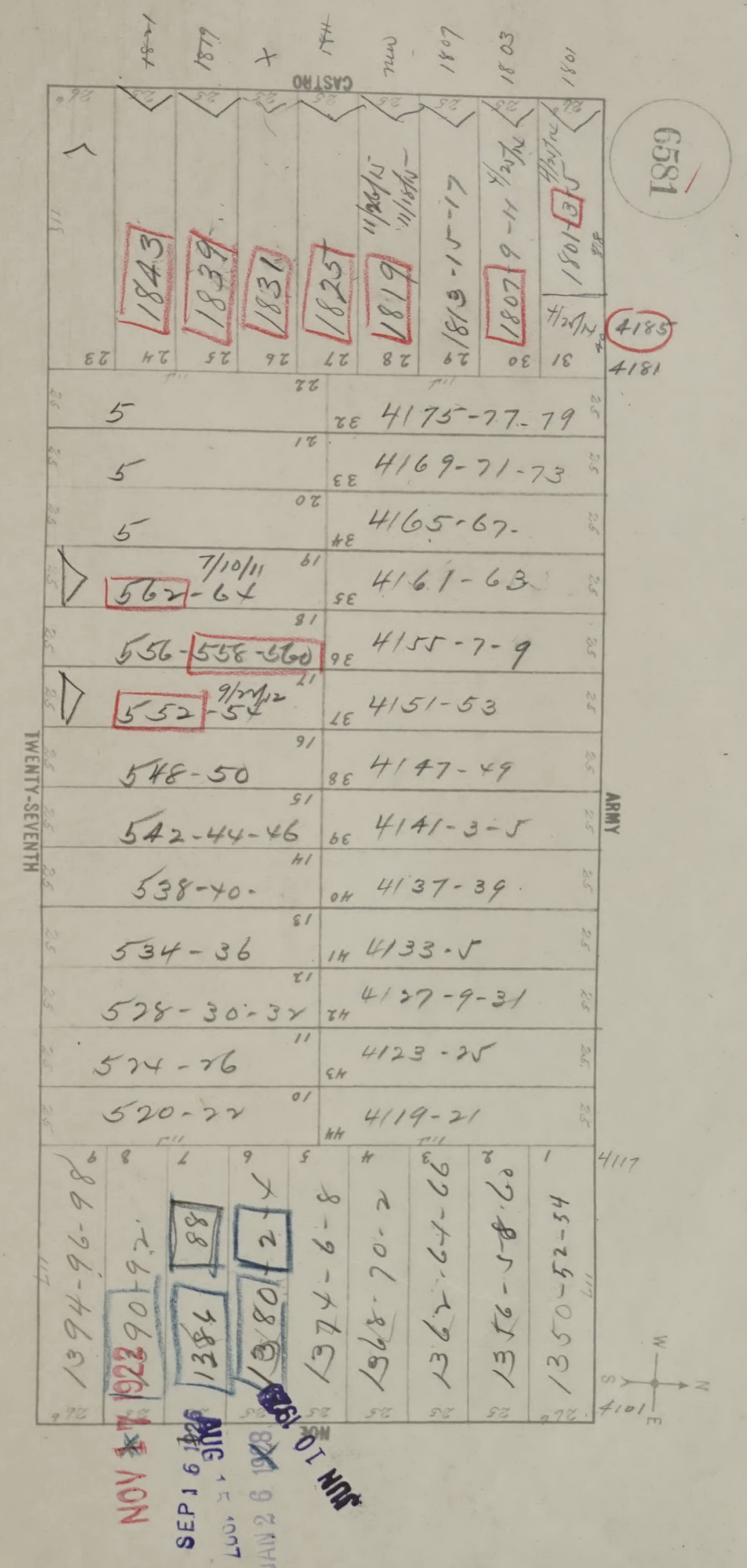
6581
CASTRO
ARMY
TWENTY-SEVENTH
NOE
1843
1839
1831
1825
1819
1813-15-17
1807-9-11
1801
4185
4181
4175-77-79
4169-71-73
4165-67
4161-63
4155-7-9
4151-53
4147-49
4141-3-5
4137-39
4133-5
4127-9-31
4123-25
4119-21
4117
4101
5
5
5
562-64
7/10/11
556-558-560
552-54
9/24/12
548-50
542-44-46
538-40
534-36
528-30-32
524-26
520-22
1394-96-98
1390-92
1384-88
1380-2-4
1374-6-8
1368-70-2
1362-64-66
1356-58-60
1350-52-54
NOV 1922
SEP 16 1926
JAN 26 1928
JUN 10

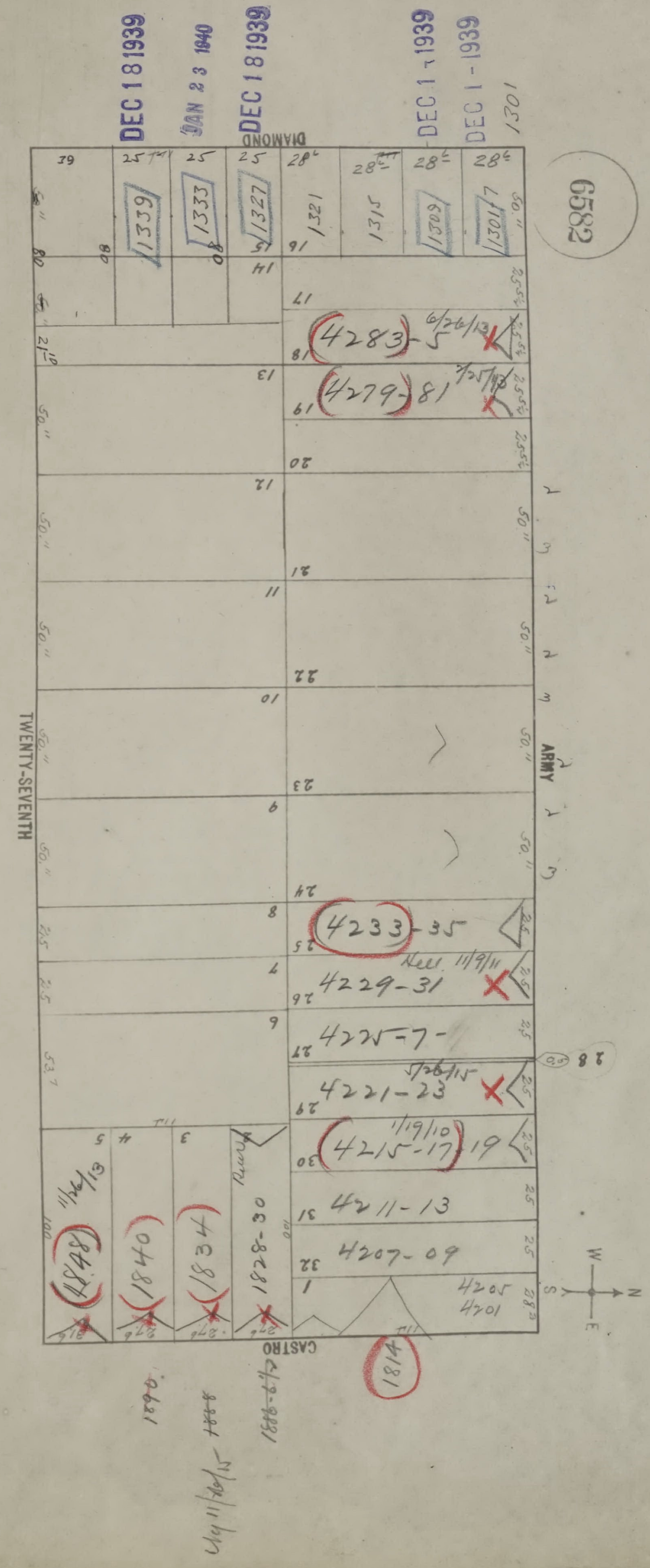
6582
DEC 18 1939
JAN 23 1940
DEC 18 1939
DEC 1 - 1939
DEC 1 - 1939
1301
DIAMOND
TWENTY-SEVENTH
ARMY
CASTRO
1339
1333
1327
1321
1315
1309
1301/7
4283-5
4279-81
4233-35
4229-31
4225-7
4221-23
4215-17 19
4211-13
4207-09
4205
4201
1848
1840
1834
1828-30
1814
1290
28

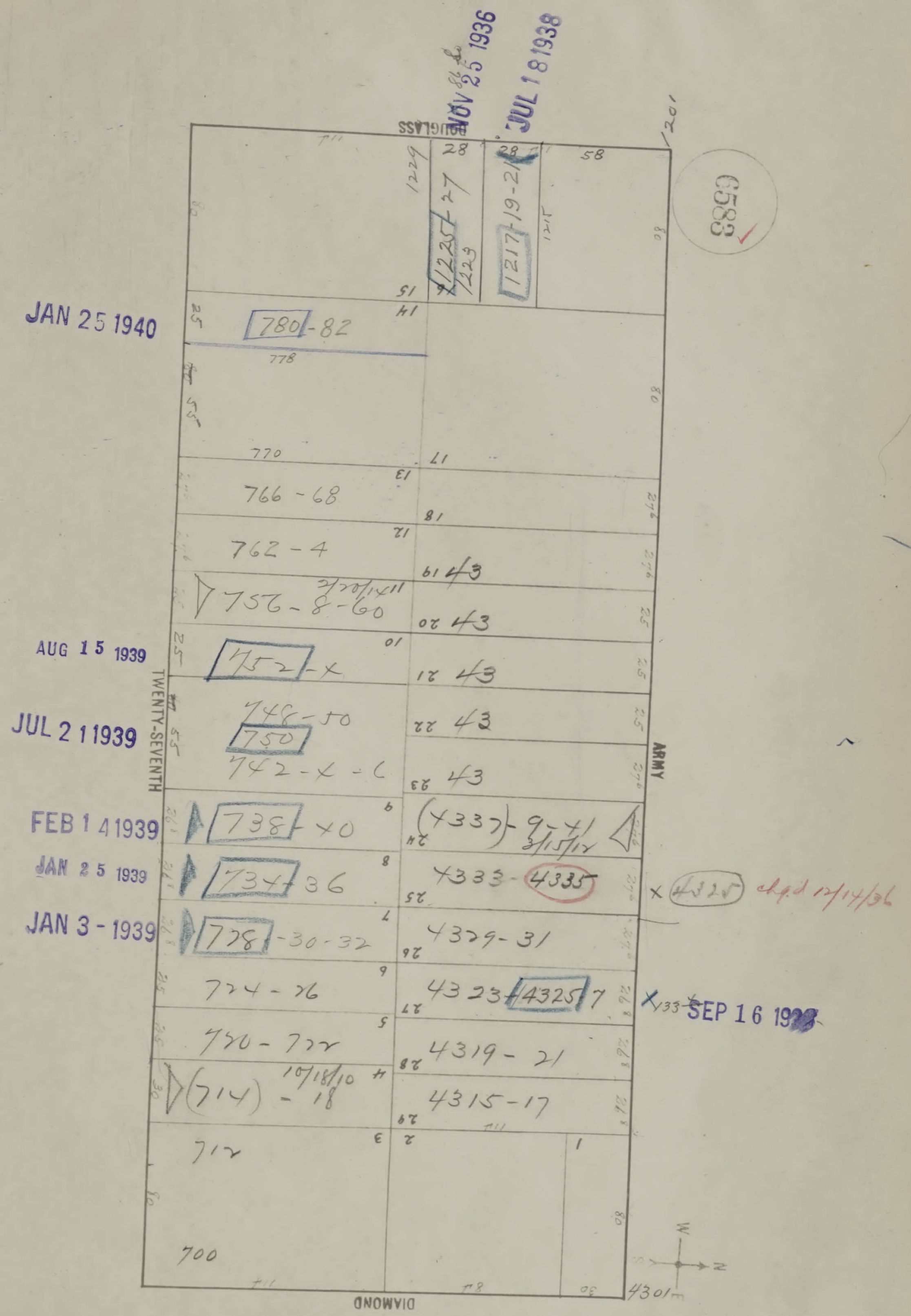
NOV 25 1936
JUL 18 1938
DOUGLASS
1201
6583
JAN 25 1940
780-82
778
770
766-68
762-4
756-8-60
11/10/16
AUG 15 1939
752-X
JUL 21 1939
748-50
750
742-X-C
TWENTY-SEVENTH
FEB 14 1939
738-40
JAN 25 1939
734-36
JAN 3 - 1939
728-30-32
724-26
720-722
(714)-18
10/18/10
712
700
1229
1225-27
1223
1217-19-21
1215
28
28
58
15
14
13
12
11
10
9
8
7
6
5
4
3
2
1
17
18
19
20
21
22
23
24
25
26
27
28
29
43
43
43
43
43
(4337)-9-41
3/15/12
4333-4335
X 4325 chg'd 12/14/36
4329-31
4323-4325-7
X 33 SEP 16 1938
4319-21
4315-17
4301
ARMY
DIAMOND
W
S
N
E
25
80
30

80
268
268
268
276
1876


6584
HOFFMAN AVENUE
228
ARMY
360
TWENTY-SEVENTH
360
DOUGLASS
228
N
S
E
W


6585
N
W
E
S
ARMY
560
BURNHAM
228
HOFFMAN AVENUE
228
560
TWENTY-SEVENTH

SAN FRANCISCO DEPARTMENT OF BUILDING INSPECTION
OFFICIAL COPY

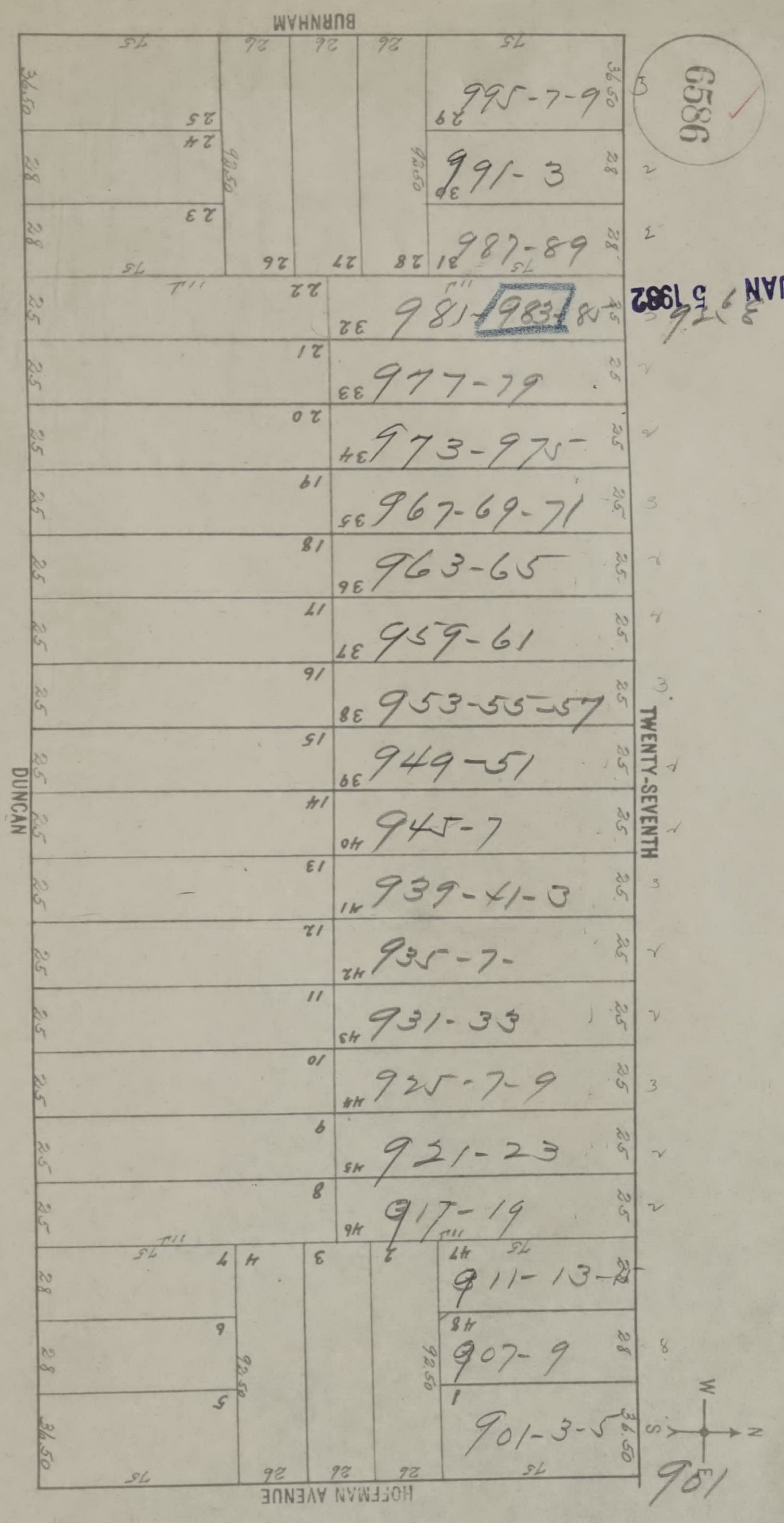
6586
BURNHAM
DUNCAN
TWENTY-SEVENTH
HOFFMAN AVENUE
995-7-9
991-3
987-89
981-983-85
977-79
973-975
967-69-71
963-65
959-61
953-55-57
949-51
945-7
939-41-3
935-7-
931-33
925-7-9
921-23
917-19
911-13-15
907-9
901-3-5
901
W
S
N

JAN 5 1982

KFWT Radio Sta
Bg #-193809

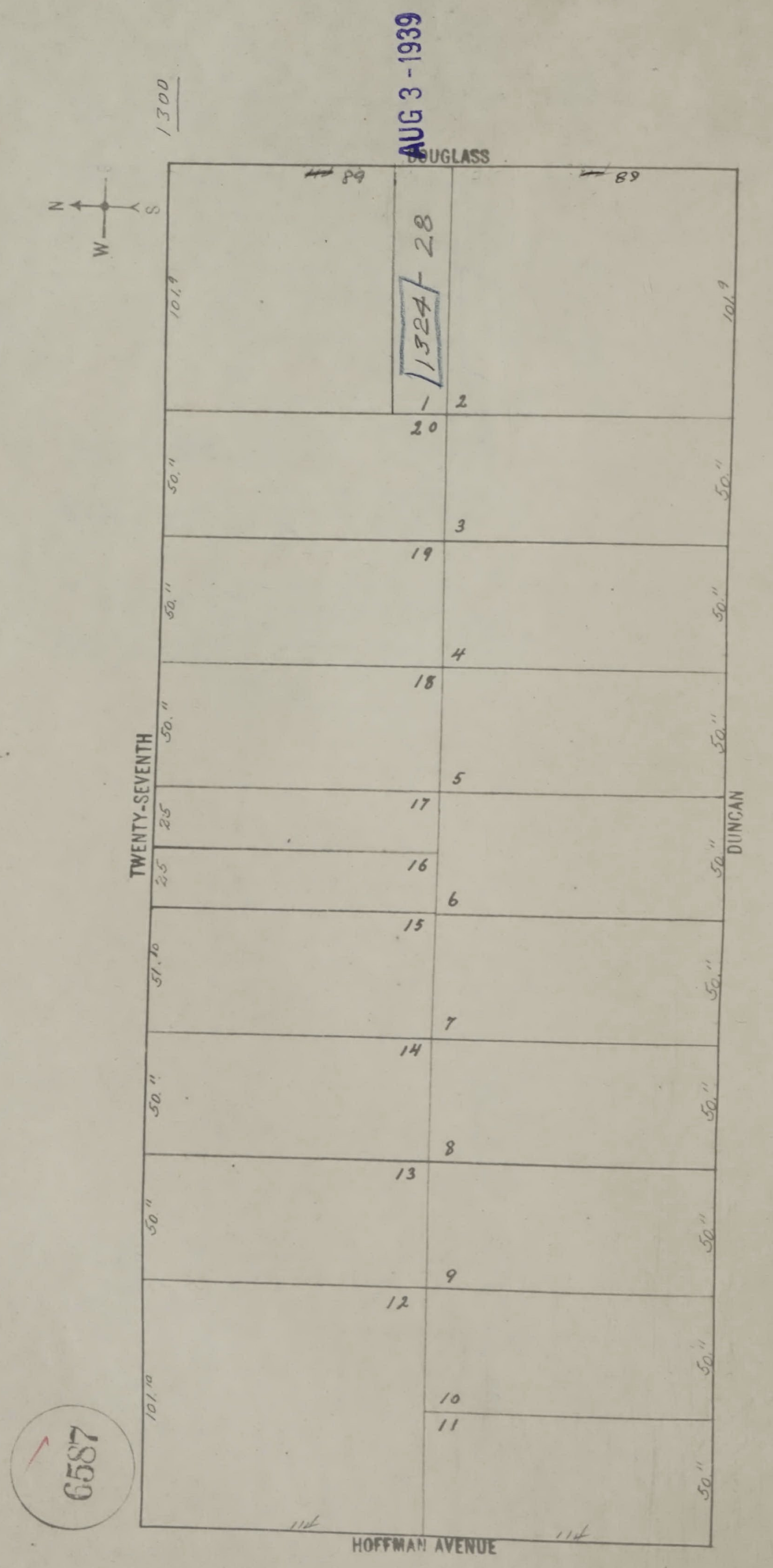
6587
1300
DOUGLASS
TWENTY-SEVENTH
DUNCAN
HOFFMAN AVENUE
1324
28
1
2
3
4
5
6
7
8
9
10
11
12
13
14
15
16
17
18
19
20
89
89
101.9
101.9
101.10
51.10
50"
25
25
114
114
N
S
W

AUG 3 - 1939

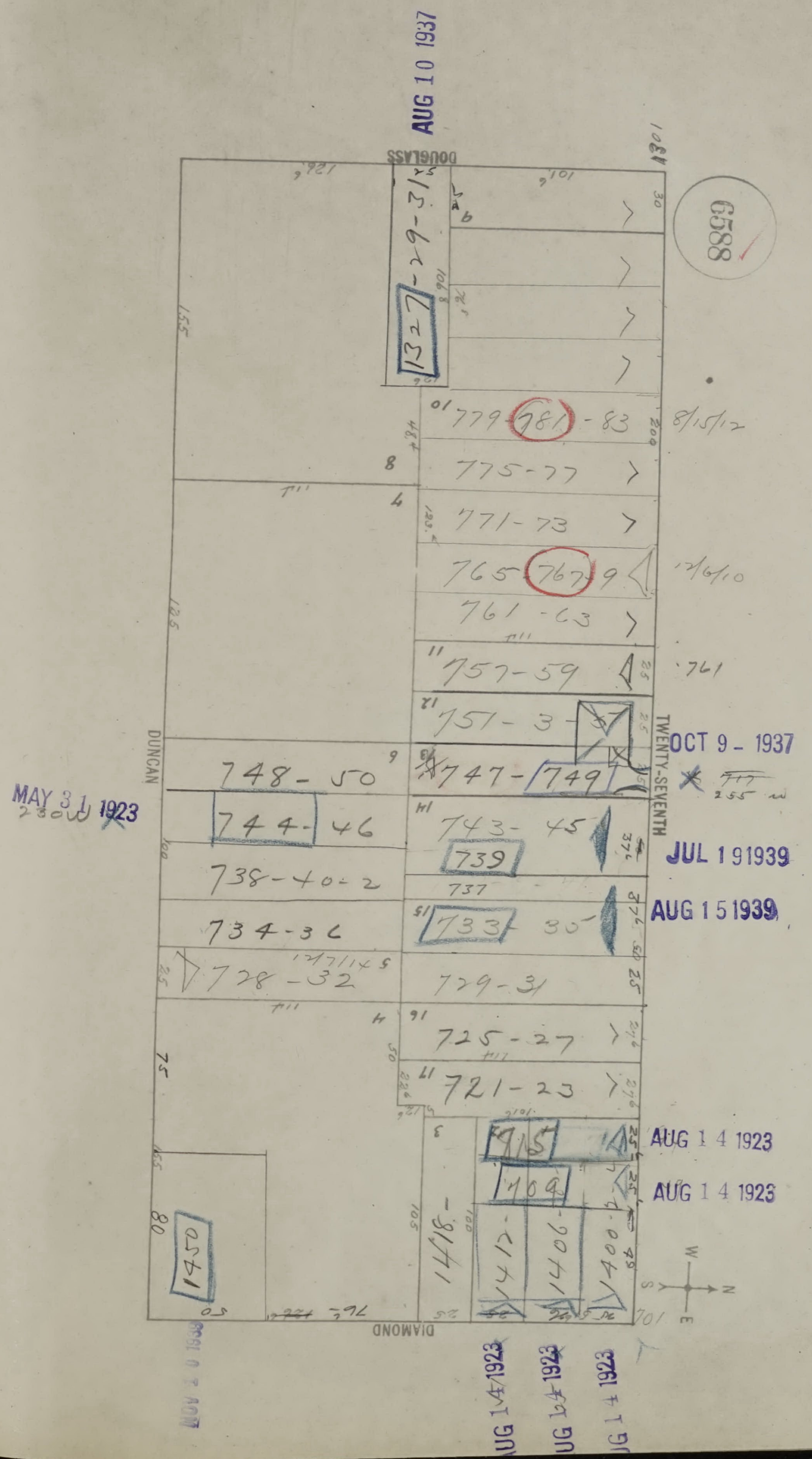
AUG 10 1937
DOUGLASS
6588
1327-29-31
779-781-83
8/15/12
775-77
771-73
765-767-9
12/6/10
761-63
757-59
761
751-3
OCT 9 - 1937
747-749
TWENTY-SEVENTH
748-50
DUNCAN
MAY 31 1923
744-46
743-45
739
JUL 19 1939
738-40-2
737
734-36
733
AUG 15 1939
728-32
729-31
725-27
721-23
715
AUG 14 1923
709
AUG 14 1923
1450
1418
1412
1406
1400
DIAMOND
AUG 14 1923
AUG 14 1923
AUG 14 1923

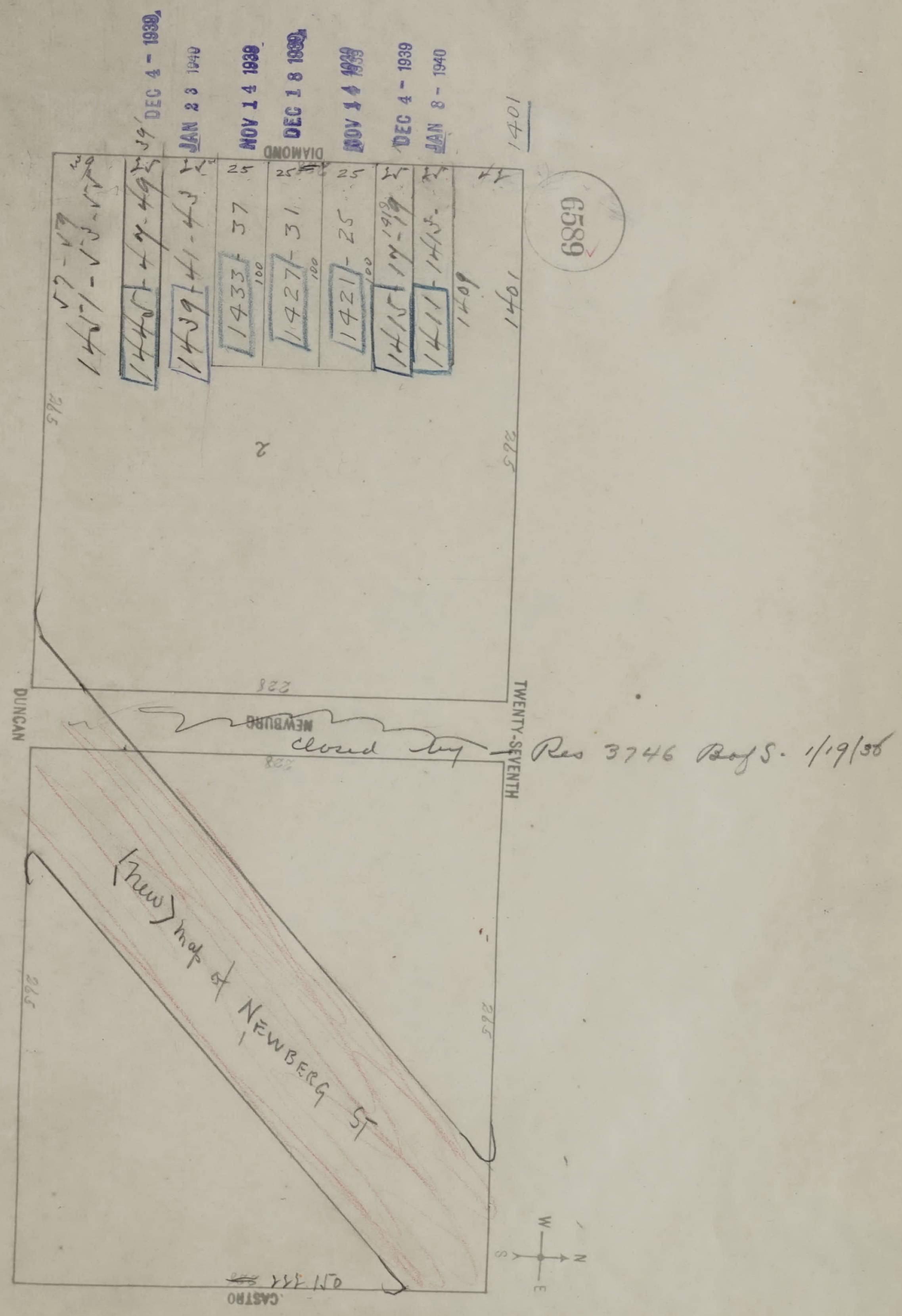
6589
DIAMOND
TWENTY-SEVENTH
DUNCAN
CASTRO
NEWBURG
closed by Res 3746 B of S. 1/9/36
(new) map of NEWBERG ST
DEC 4 - 1939
JAN 23 1940
NOV 14 1939
DEC 18 1939
NOV 14 1939
DEC 4 - 1939
JAN 8 - 1940
1401
1409
1411
1415
1421
1427
1433
1439
1445
1457
25
225
228
2
150

SAN FRANCISCO DEPARTMENT OF BUILDING INSPECTION
OFFICIAL COPY

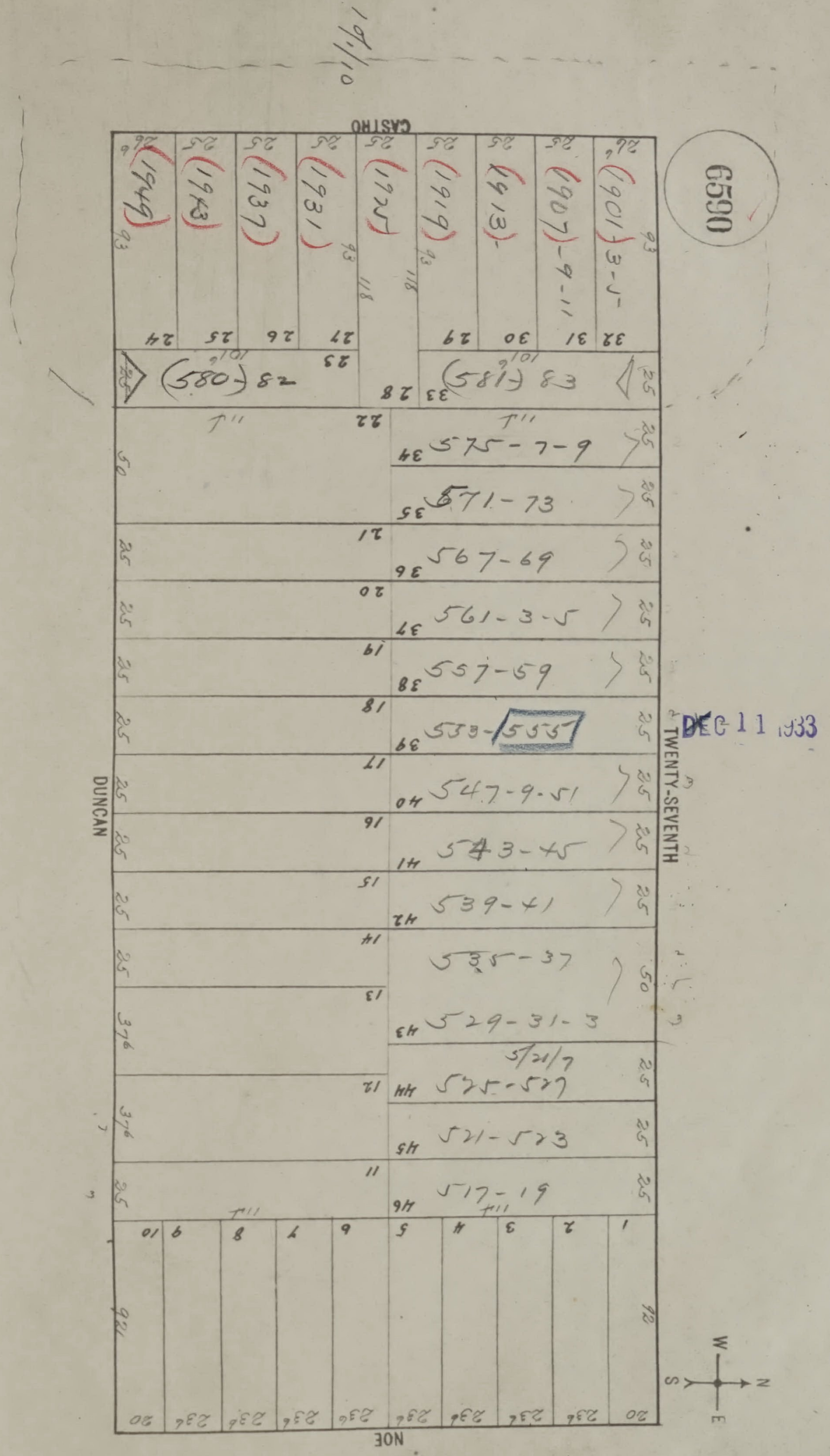
6590
CASTRO
TWENTY-SEVENTH
DUNCAN
NOE
(1901)-3-5
(1907)-9-11
(1913)
(1919)
(1925)
(1931)
(1937)
(1943)
(1949)
(581)-83
(580)-82
575-7-9
571-73
567-69
561-3-5
557-59
553-555
547-9-51
543-45
539-41
535-37
529-31-3
525-527
521-523
517-19
DEC 11 1933
W
N
S
E

OFFICIAL COPY
SAN FRANCISCO DBI DEPARTMENT OF BUILDING INSPECTION

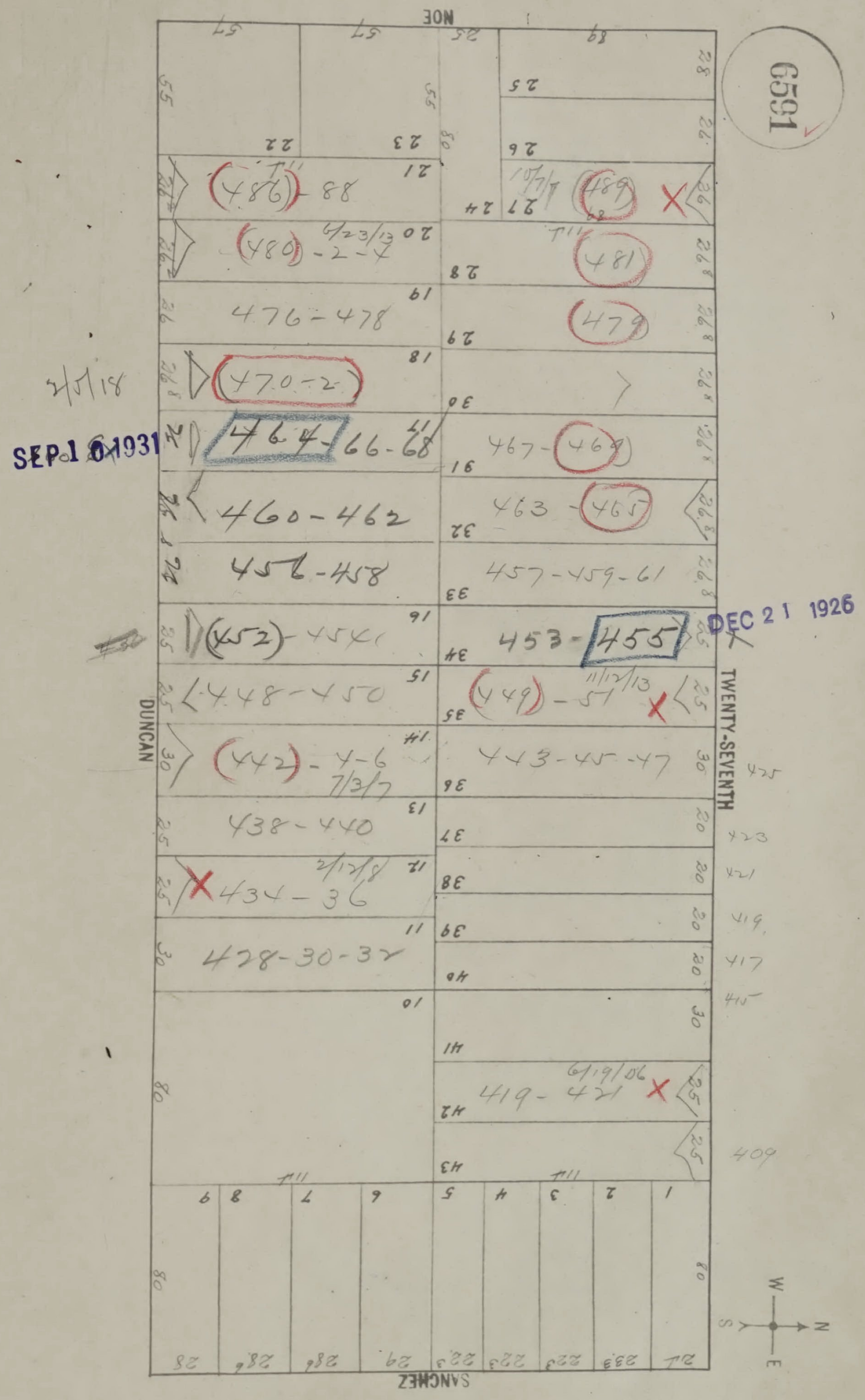
6591
NOE
DUNCAN
TWENTY-SEVENTH
SANCHEZ
(486)-88
(480)-2-4
476-478
2/5/18
(470-2)
SEP 16 1931
464-66-68
460-462
456-458
(452)-454
448-450
(442)-4-6
7/3/7
438-440
434-36
428-30-32
(489)
(481)
(479)
467-(469)
463-(465)
457-459-61
453-455
DEC 21 1926
(449)-51
443-45-47
419-421
6/19/06
409


JUL 30 1938
MAY 17 1930
MAY 17 1930
MAY 17 1930
OCT 25 1924
OCT 25 1924
6592
SANCHEZ
DUNCAN
COMERFORD ST. (PRIVATE)
TWENTY-SEVENTH
CHURCH
MAR 14 1930
OCT 1 1929
387-389
383-85
379-81
375-77
371-73
367-69
363-65
359-61
355-57
349-51-53
345-47
339-41-43
335-37
329-331-33
325-27
321-23
315-317-19
1405-7
1409-11-13
1415-17
1520
1524-26
1532-34

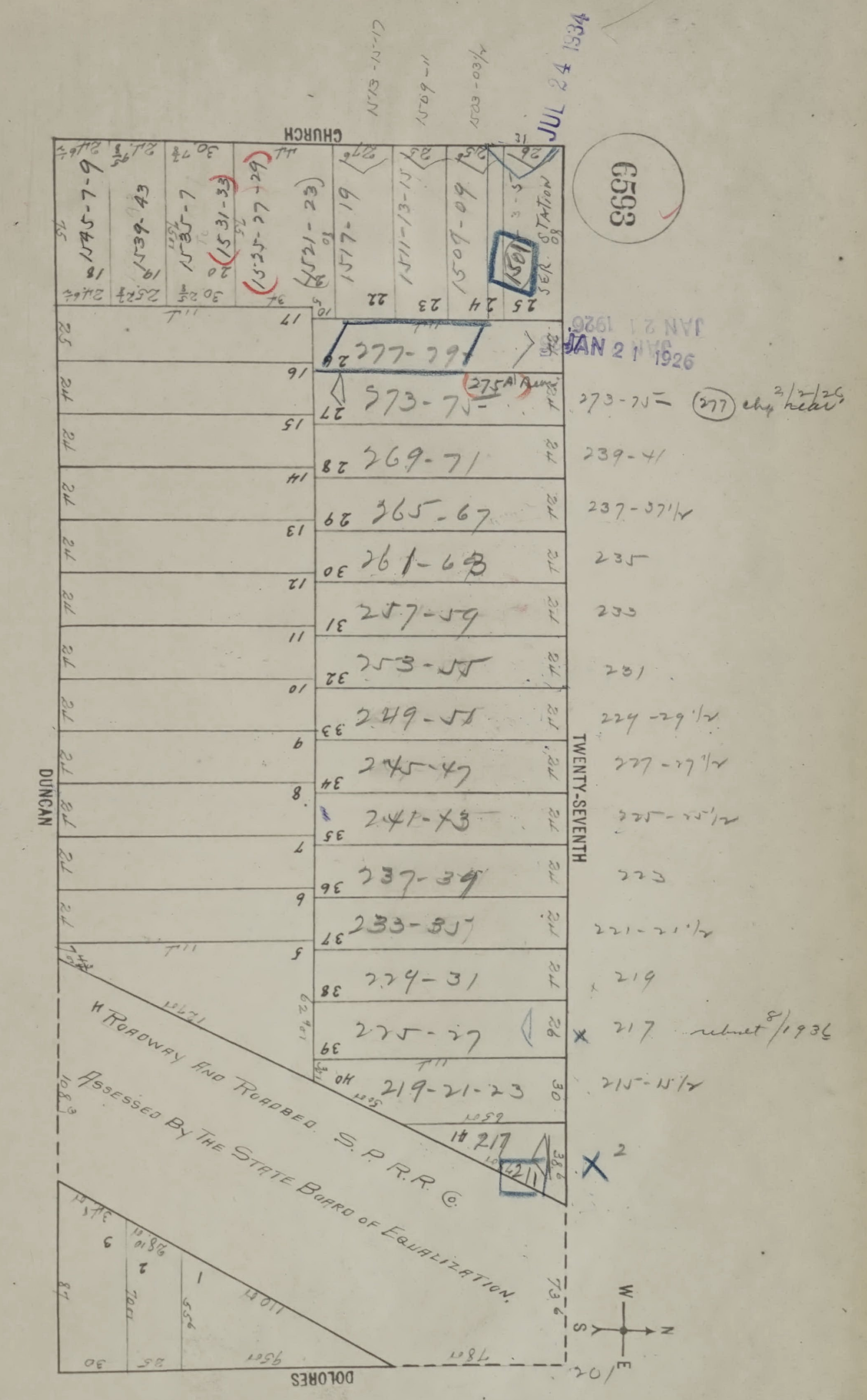
6593
JUL 24 1934
JAN 21 1926
CHURCH
DUNCAN
TWENTY-SEVENTH
DOLORES
Roadway and Roadbed S.P.R.R. Co.
Assessed by the State Board of Equalization.
1495-7-9
1539-43
1535-7
(1531-33)
(1525-27-29)
(1521-23)
1517-19
1511-13-15
1509-09
277-79
273-75
269-71
265-67
261-63
257-59
253-55
249-51
245-47
241-43
237-39
233-35
229-31
225-27
219-21-23
217
273-75 (277) chg 2/2/25
239-41
237-37½
235
233
231
229-29½
227-27½
225-25½
223
221-21½
219
217 rebuilt 8/1936
215-15½
W
S
N
E

SAN FRANCISCO DEPARTMENT OF BUILDING INSPECTION
OFFICIAL COPY

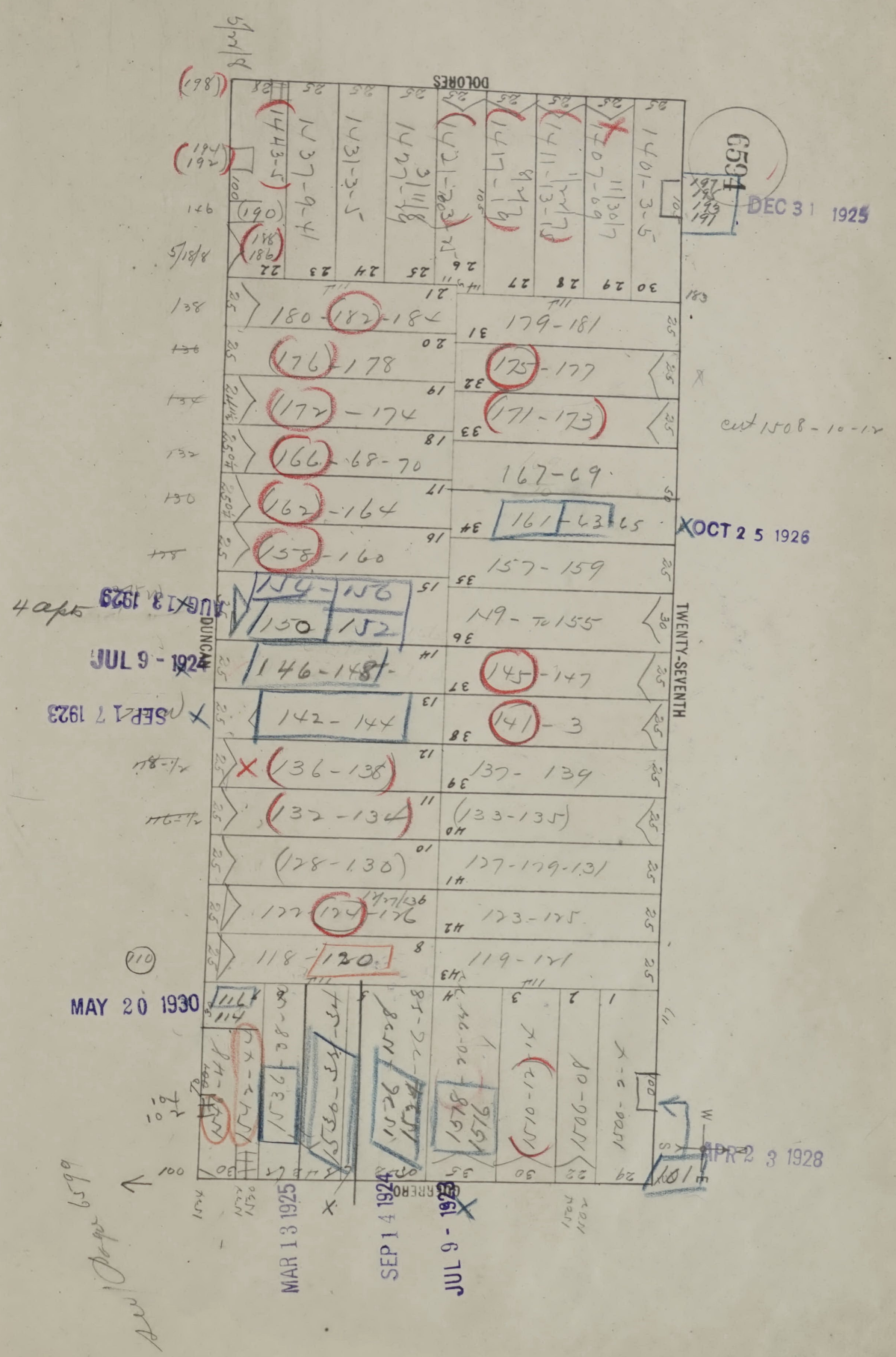
6594
DOLORES
DUNCAN
TWENTY-SEVENTH
GUERRERO
DEC 3 1 1925
OCT 2 5 1926
AUG 1 3 1929
4 apts
JUL 9 - 1924
SEP 1 7 1923
MAY 20 1930
APR 2 3 1928
MAR 1 3 1925
SEP 1 4 1924
JUL 9 - 1923
cut 1508-10-12
180-182-184
179-181
176-178
175-177
172-174
171-173
166-68-70
167-69
162-164
161-163-65
158-160
157-159
154-156
150-152
149-to 155
146-148
145-147
142-144
141-3
136-138
137-139
132-134
133-135
128-130
127-129-131
122-124-126
123-125
118-120
119-121
1401-3-5
1409-11
1419
1427-9-31
1443-5
1506
1510-12
1520
1526
1536
1540

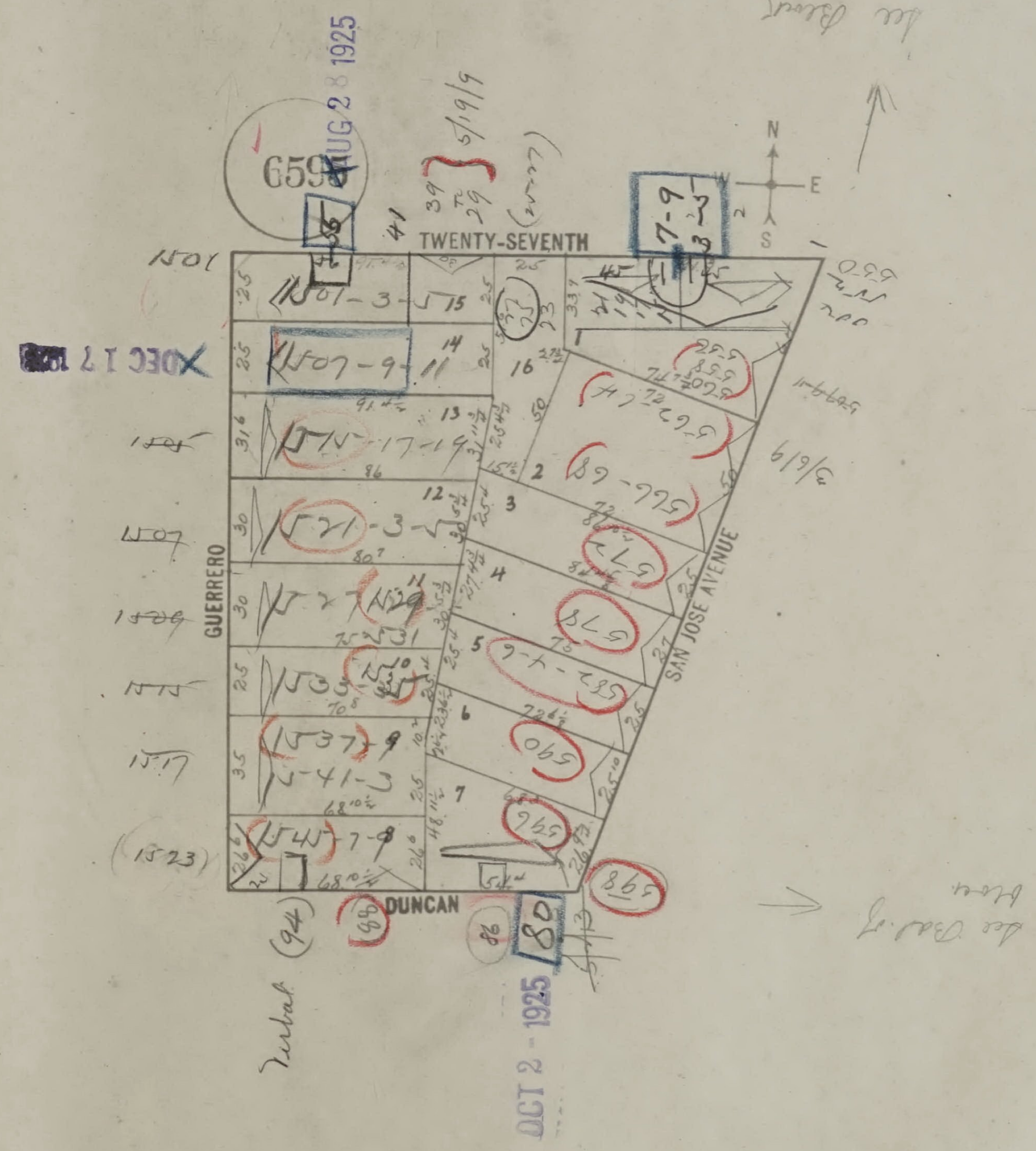
6596
AUG 28 1925
DEC 17
OCT 2 - 1925
TWENTY-SEVENTH
GUERRERO
SAN JOSE AVENUE
DUNCAN
N
S
E
W
1501
1505
1507
1509
1515
1517
(1523)
1501-3
1507-9
1515-17-19
1521-3-5
1527-1529
1531
1533-35
1537-9
1541-3
1545-7-9
515
7-9
566-68
562-64
577
579
582-4-6
590
596
598
(94)
(98)
86
80
41
39
29
5/19/9
3/6/9
16
15
14
13
12
11
10
1
2
3
4
5
6
7
25
30
31.6
35
50

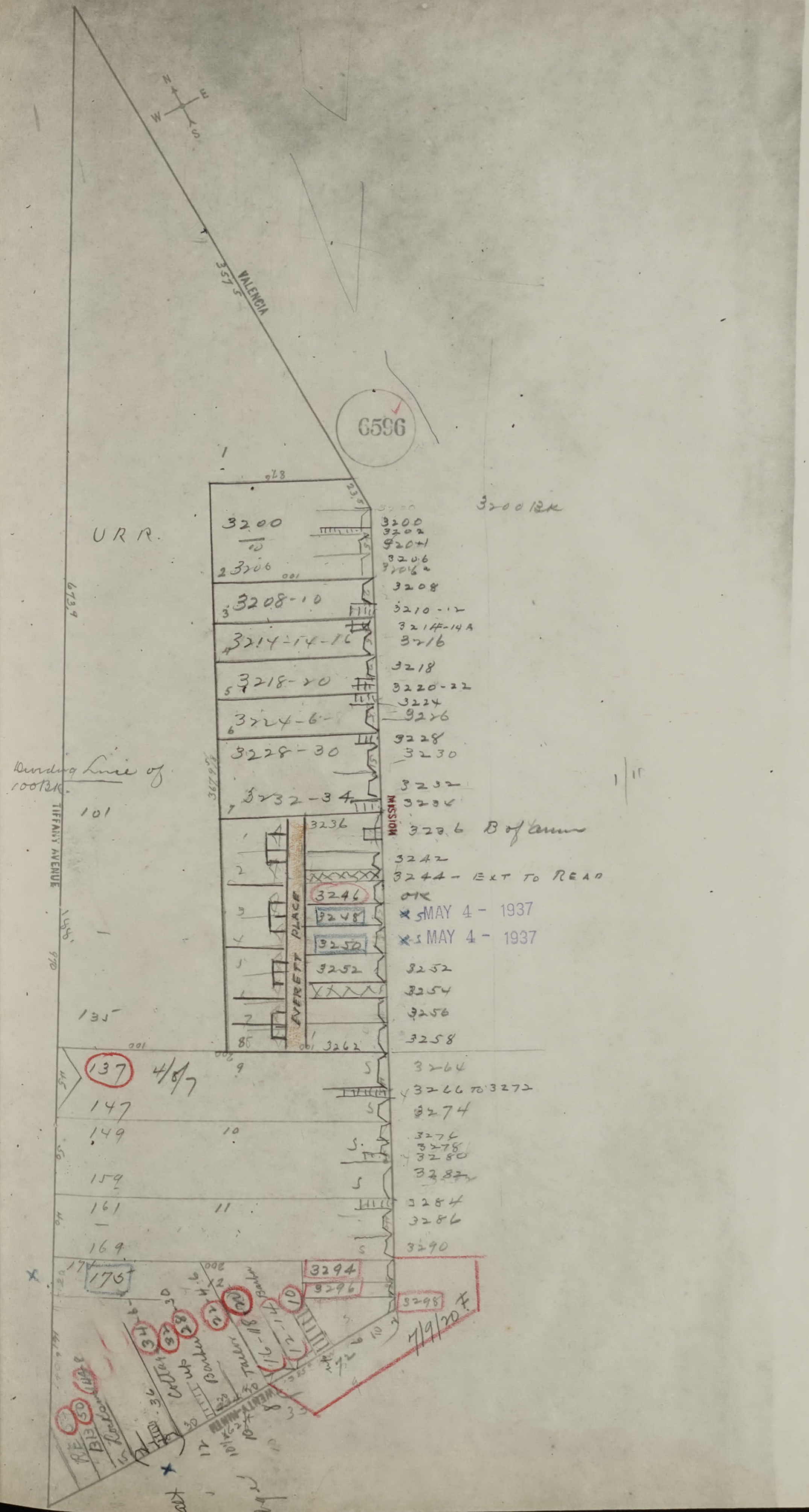
6596
VALENCIA
MISSION
TIFFANY AVENUE
EVERETT PLACE
TWENTY-NINTH
U.R.R.
Building Line of 100 Blk.
3200 Blk
3200
3202
3204
3206
3206½
3208
3210-12
3214-14A
3216
3218
3220-22
3224
3226
3228
3230
3232
3234
3236
3238 B of Amer
3242
3244 - Ext to Read
OK
MAY 4 - 1937
MAY 4 - 1937
3246
3248
3250
3252
3254
3256
3258
3262
3264
3266 to 3272
3274
3276
3278
3280
3282
3284
3286
3290
3294
3296
3298
7/9/20 F.
3208-10
3214-14-16
3218-20
3224-6
3228-30
3232-34
101
135
137
4/8/7
147
149
159
161
169
175
Barber
Cottage
Tailor

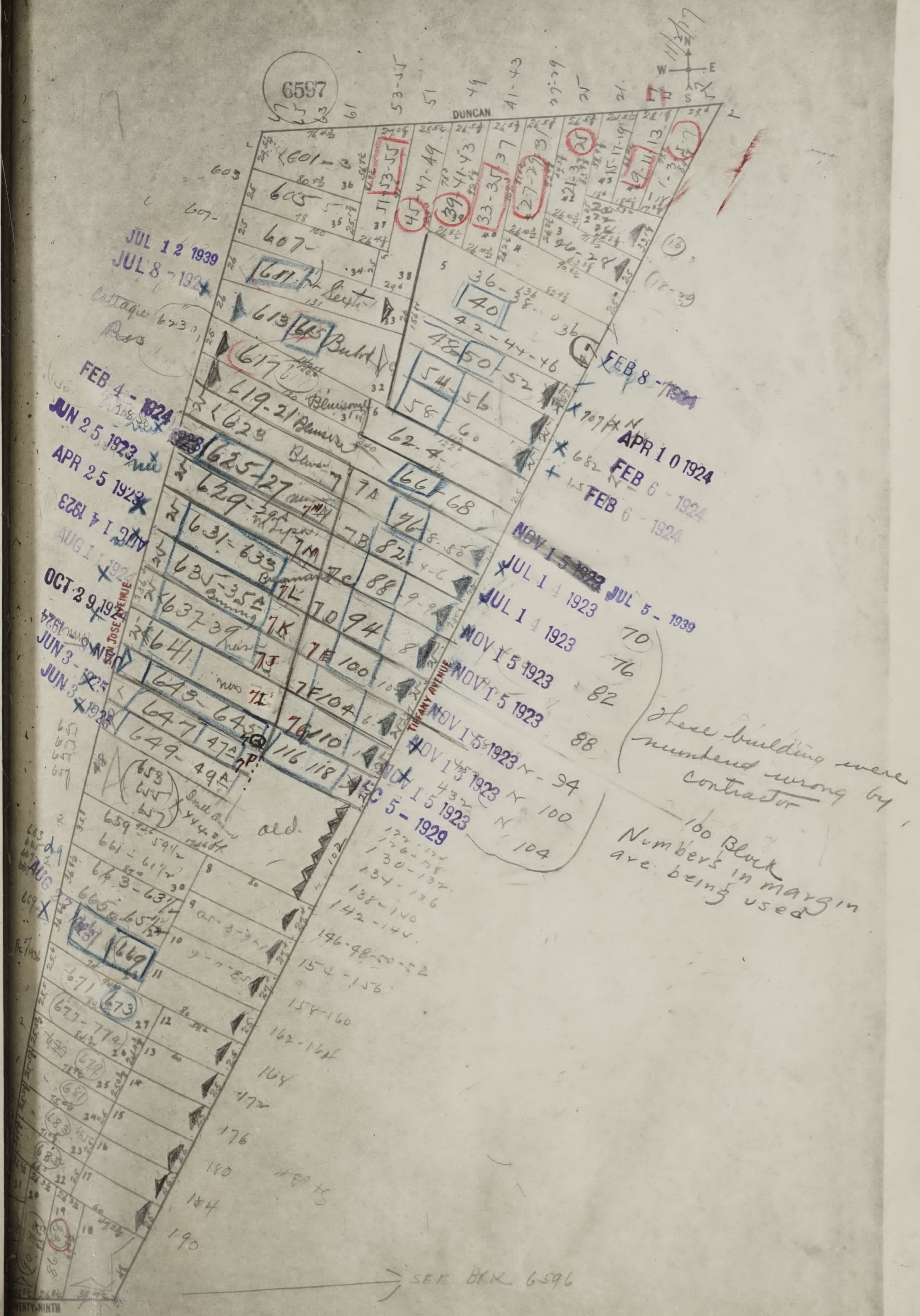
6597
DUNCAN
JOSE AVENUE
TIFFANY AVENUE
TWENTY-NINTH
N
W
E
S

JUL 12 1939
JUL 8 - 1924
FEB 4 - 1924
JUN 25 1923
APR 25 1923
AUG 14 1923
OCT 29 1924
JUN 3 - 1925
FEB 8 - 1924
APR 10 1924
FEB 6 - 1924
FEB 6 - 1924
NOV 15 1923
JUL 14 1923
JUL 14 1923
JUL 5 - 1939
NOV 15 1923
NOV 15 1923
NOV 15 1923
NOV 15 1923
NOV 15 1923
DEC 5 - 1929

70
76
82
88
94
100
104

These building were numbered wrong by contractor

100 Block Numbers in margin are being used

SEE BLK 6596

OFFICIAL COPY
SAN FRANCISCO DBI DEPARTMENT OF BUILDING INSPECTION

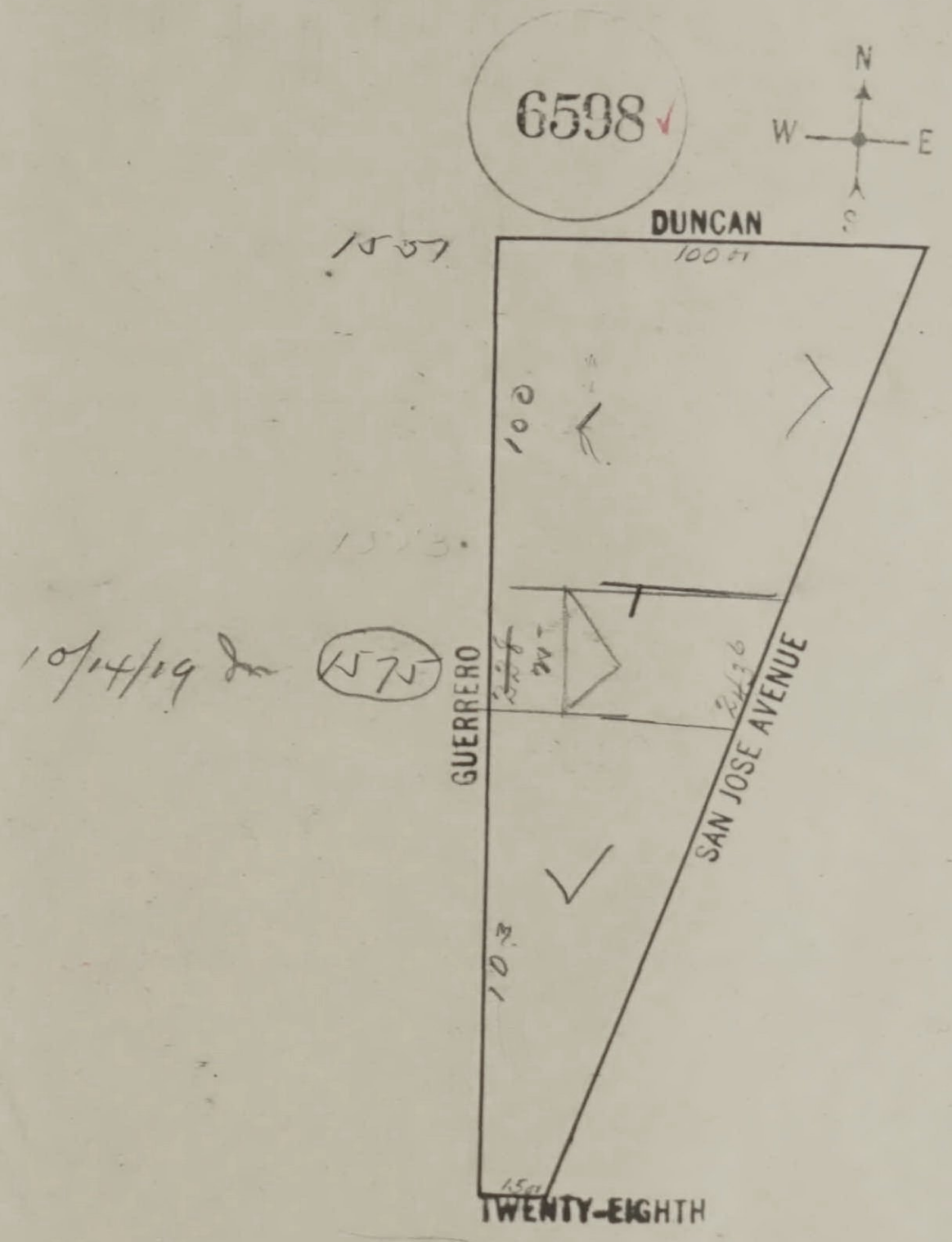
6598 ✓
N
W
E
S
DUNCAN
100 ft
1557
100
1553
10/14/19 dm (1575)
GUERRERO
SAN JOSE AVENUE
103
45 ft
TWENTY-EIGHTH

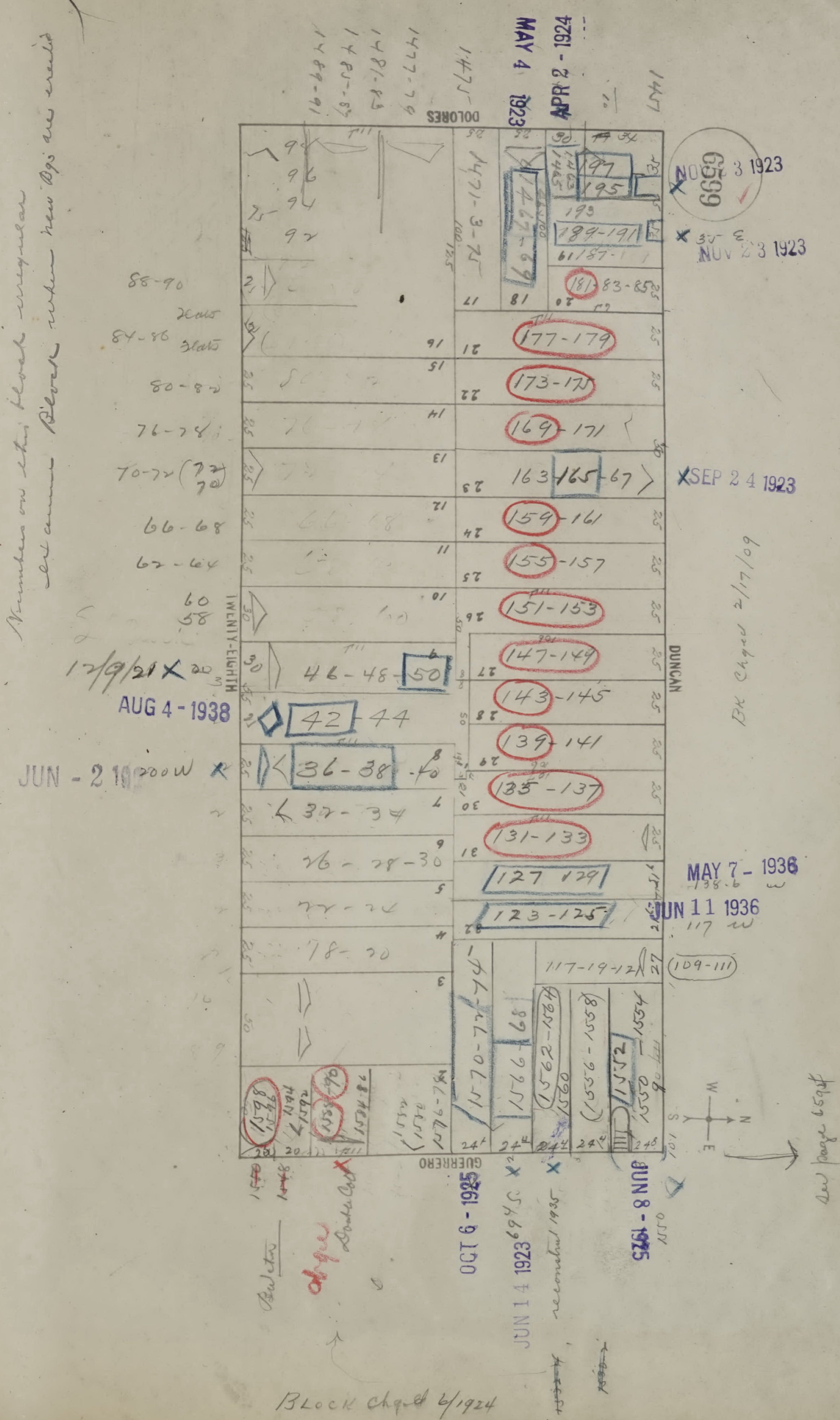
DOLORES
TWENTY-EIGHTH
DUNCAN
GUERRERO
Numbers on this block irregular
Let same Block when new Bgs are erected
MAY 4 1923
APR 2 - 1924
NOV 23 1923
NOV 23 1923
SEP 24 1923
MAY 7 - 1936
JUN 11 1936
12/9/21
AUG 4 - 1938
JUN - 2 19
OCT 6 - 1925
JUN 14 1923
JUN 8 - 1925
6999
Bk Chged 2/17/09
Block chg'd 6/1924
177-179
173-175
169-171
163 165 67
159-161
155-157
151-153
147-149
143-145
139-141
135-137
131-133
127 129
123-125
117-19-121
109-111
197
195
189-191
181-83-85
1471-3-75
88-90
84-86
80-82
76-78
70-72
66-68
62-64
60
58
46-48-50
42 44
36-38
32-34
26-28-30
22-24
18-20
N
S
E
W

SAN FRANCISCO DBI DEPARTMENT OF BUILDING INSPECTION
OFFICIAL COPY

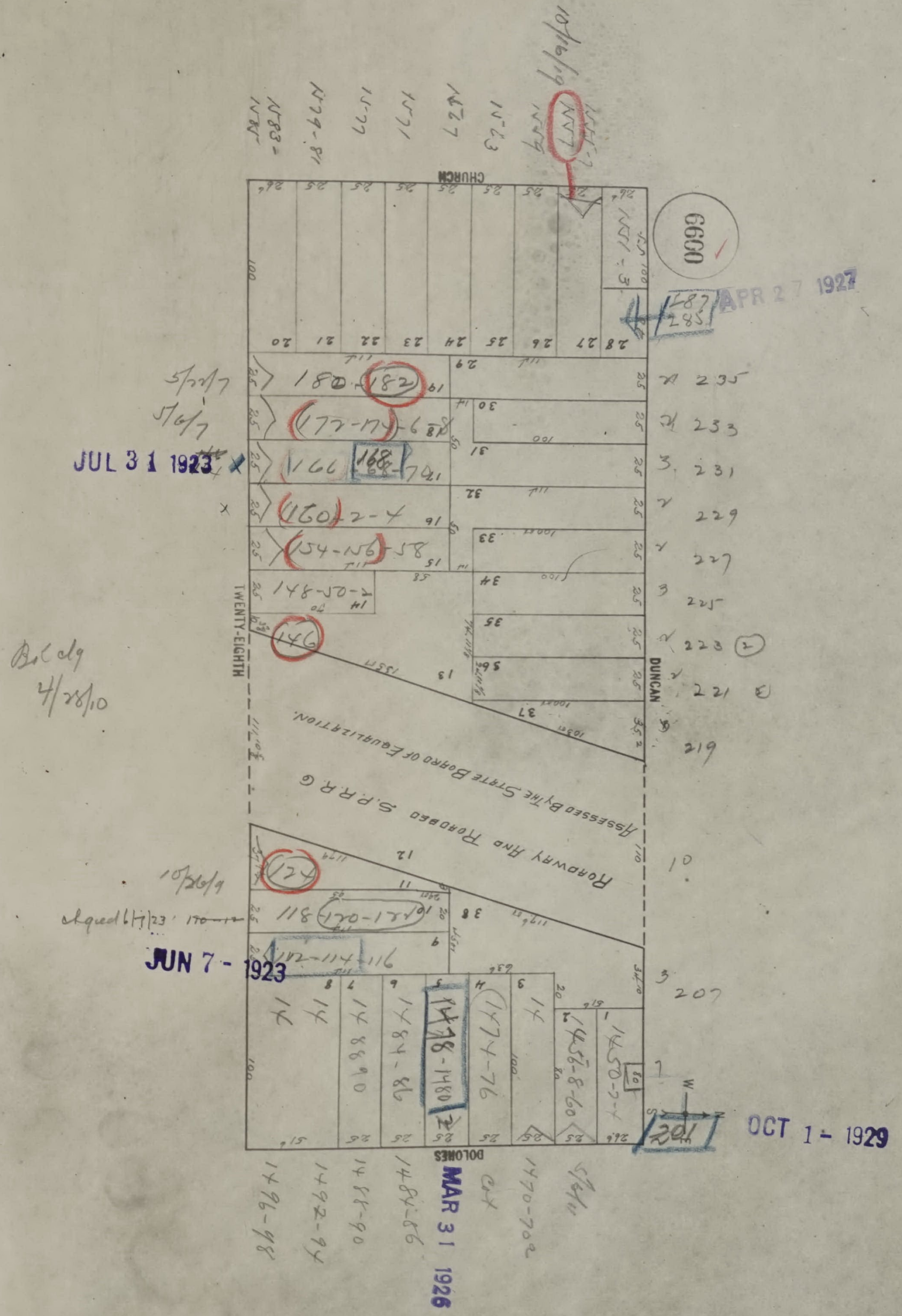
6600
CHURCH
DOLORES
TWENTY-EIGHTH
DUNCAN
Assessed by the State Board of Equalization
Roadway and Roadbed S.R.R.G
JUL 31 1923
JUN 7 - 1923
MAR 31 1926
APR 27 1927
OCT 1 - 1929
180-182
172-174-6
166 168
160-2-4
154-156-58
148-50-2
146
124
118 120-122
112-114-116
1478-1480
1474-76
1456-8-60
1450-2-4
235
233
231
229
227
225
223
221
219
207
201
287
285
1496-98
1492-94
1488-90
1484-86
1470-702
Bldg 4/28/10
10/26/9
5/22/7
5/6/7

Dept. of Public Works, Bureau of Sts. F. No. 66

APPLICATION FOR HOUSE NUMBER

Date of Making Application Oct 3 1917

Name of Owner of the Lot —

Name of Applicant L Uppstrom

Address of Applicant 305 Duncan

Location of the Lot, on S side of Duncan St.

Between Church St. and Sanchez St.

Beginning at a point 101 ft. W of Church St.

Frontage of the Lot

Flats 2
Cottages 1
Residence
Store

319-21-23

6601

6601

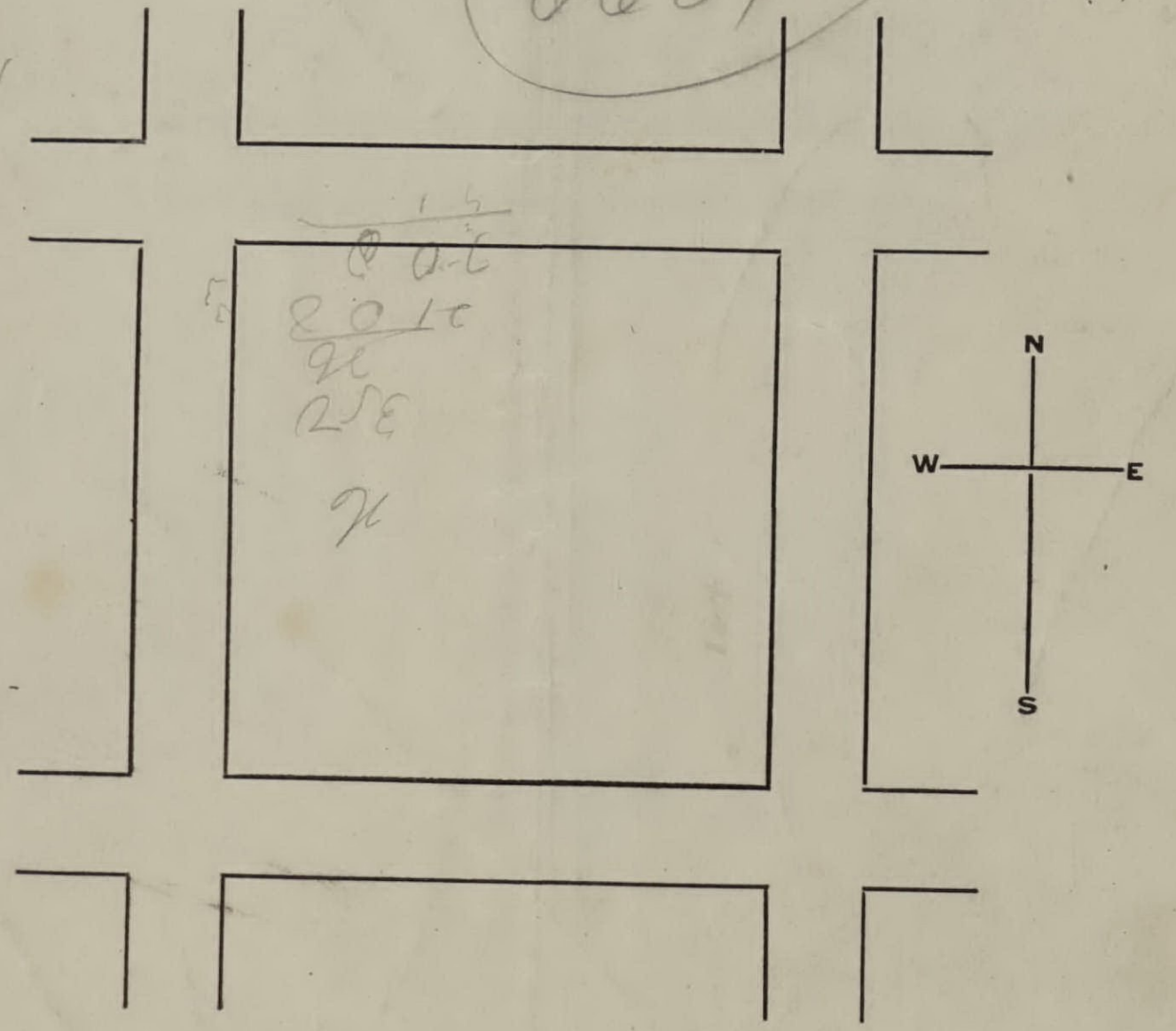

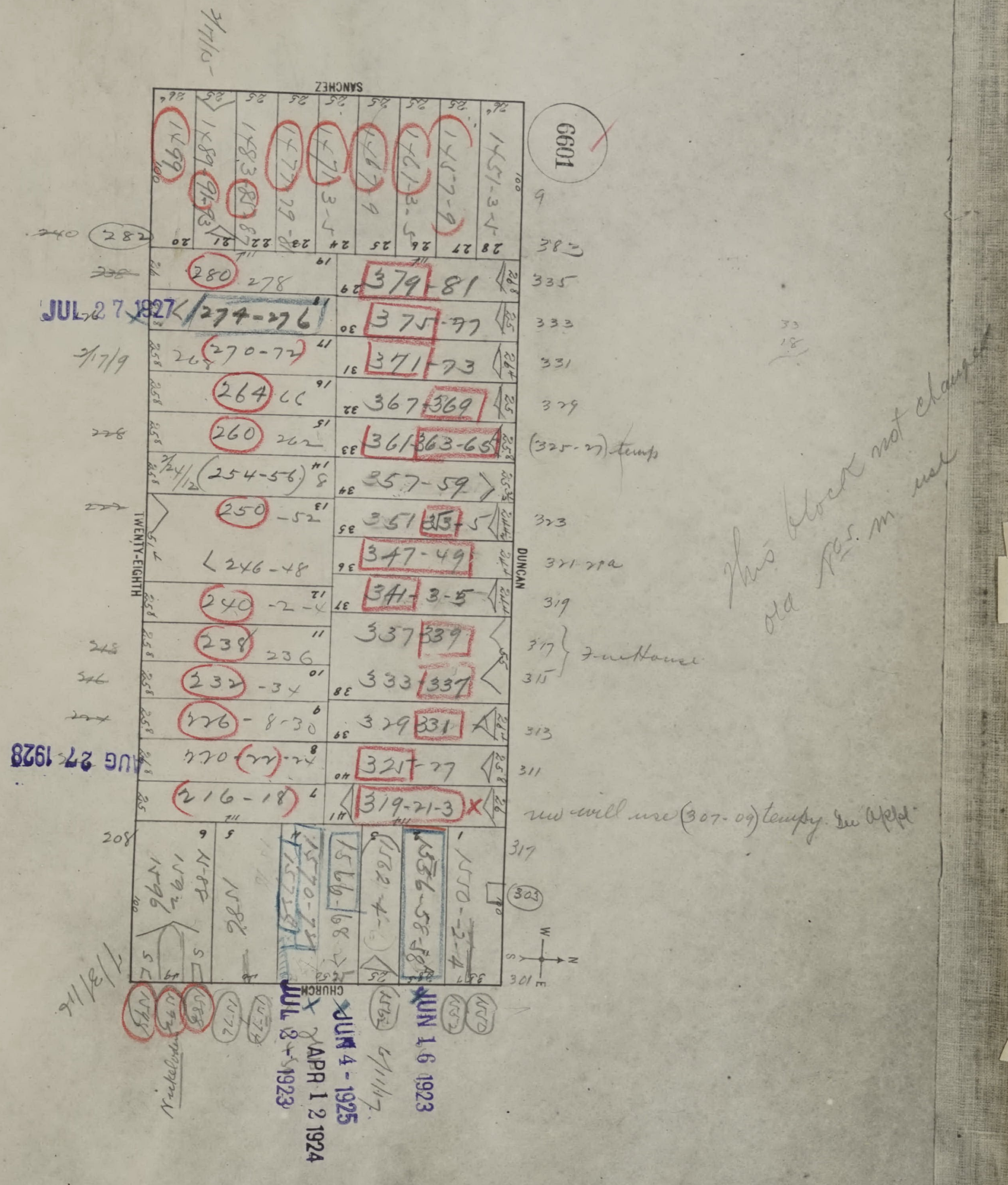
SANCHEZ
DUNCAN
TWENTY-EIGHTH
CHURCH
6601
JUL 27 1927
AUG 27 1928
JUL 3 1923
JUN 4 1925
APR 12 1924
JUN 16 1923
319-21-3
(325-27) temp
new will use (307-09) tempy. See appl.
This block not changed
old Nos. in use

Dept. of Public Works, Bureau of Sts. F. No. 6

APPLICATION FOR HOUSE NUMBER

Date of Making Application May 3rd 1917
Name of Owner of the Lot John McCarry
Name of Applicant Peter Gamony
Address of Applicant 2 = 29th St
Location of the Lot, on South side of Duncan St.
Between Church St. and Sanchez St.
Beginning at a point 100 ft. West of Church St.
Frontage of the Lot 25 feet

Flats 2
Cottages ~~rear Cottage~~ ~~319-321-323~~
Residence Yes
Store

Not issued

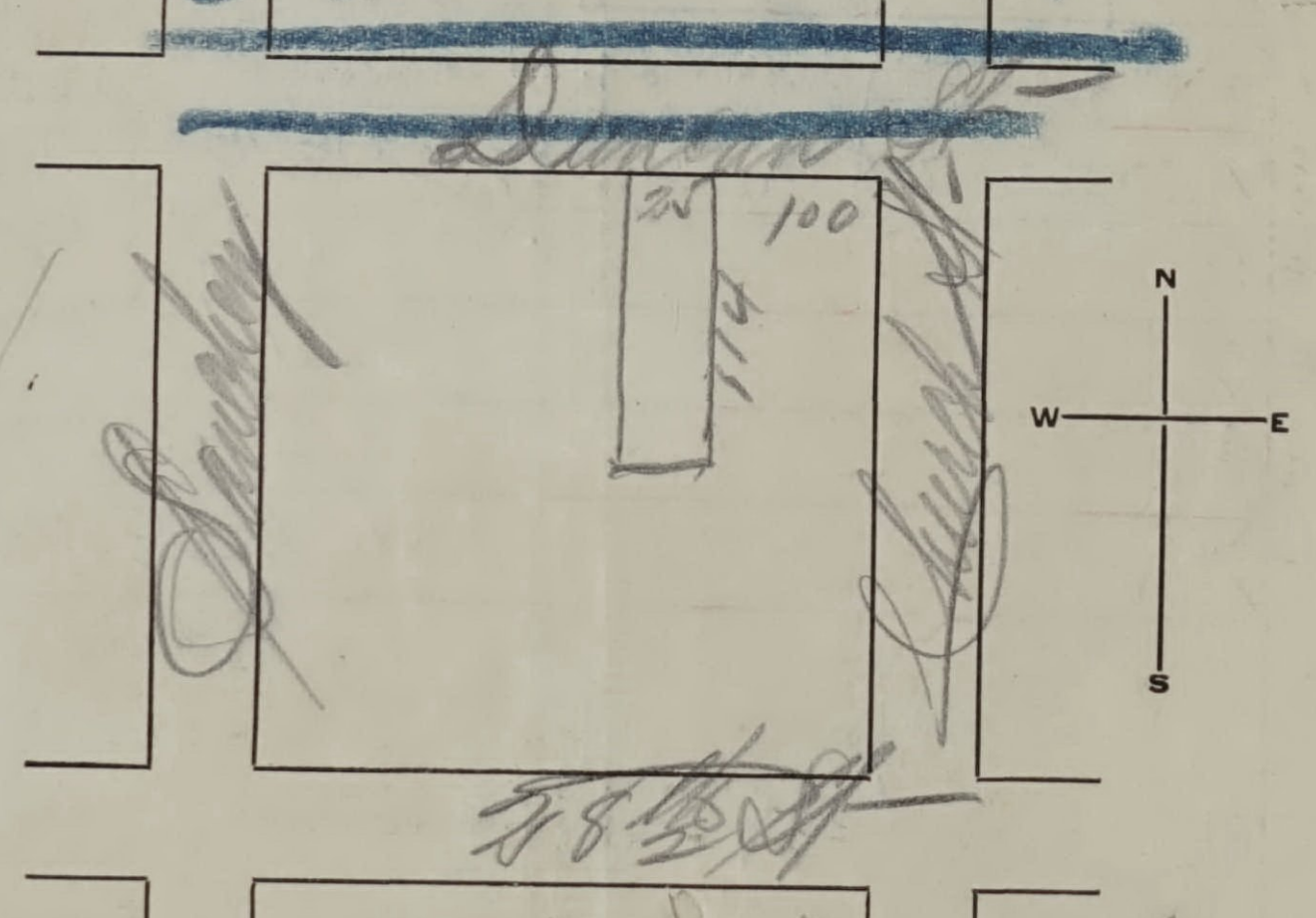
Duncan St
25
100
114
Sanchez
Church
28th St
N
W
E
S

6661

Please give 3 numbers if you can
P Gamony

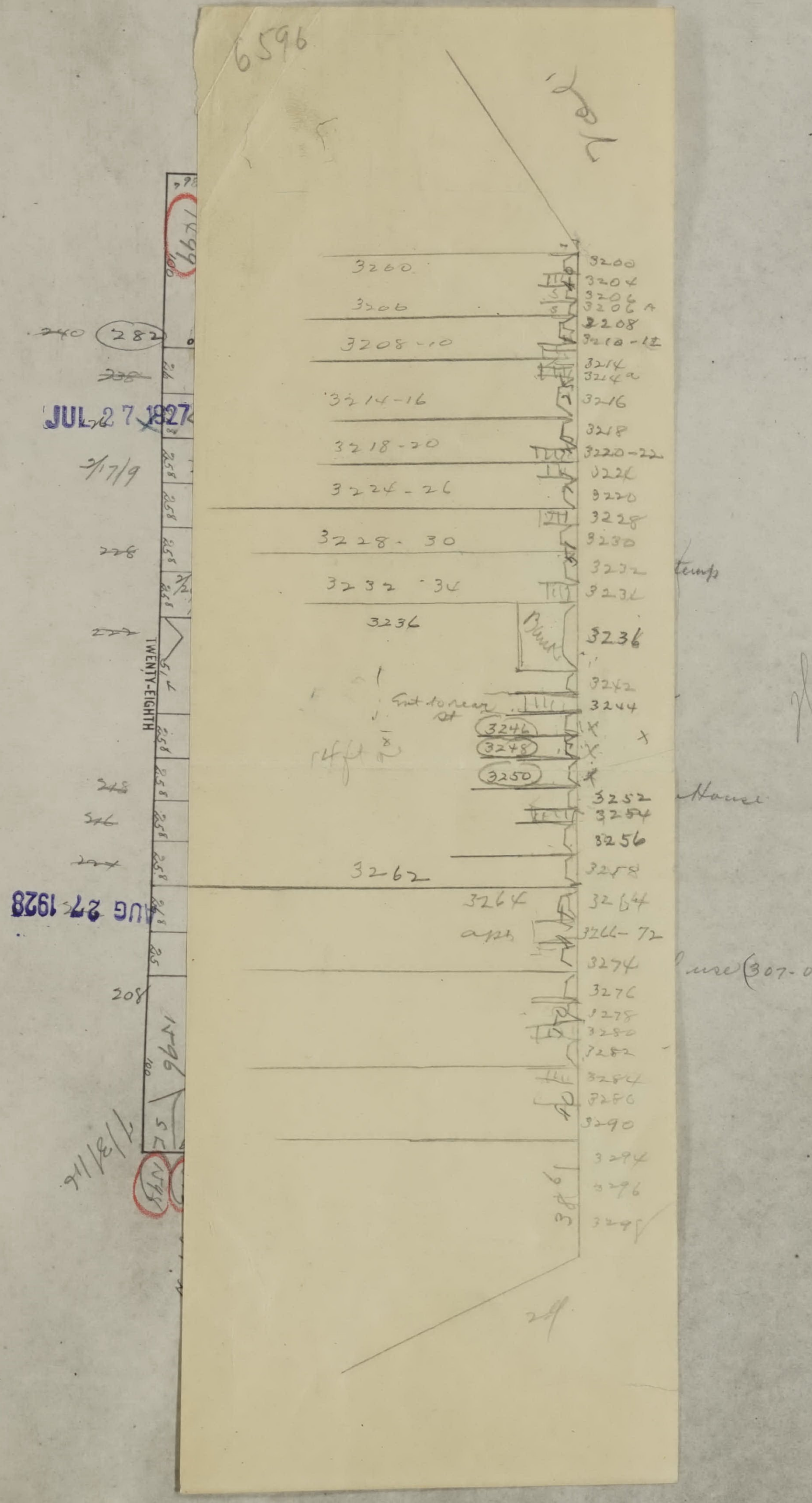
6596
Lot
1299
240 282
238
JUL 27 1927
2/7/9
228
222
TWENTY-EIGHTH
248
246
244
AUG 27 1928
208
1296
1/13/16
3200
3206
3208-10
3214-16
3218-20
3224-26
3228-30
3232-34
3236
Ent to rear st
14 ft
3246
3248
3250
3262
3264
apts
3200
3204
3206
3206 A
3208
3210-12
3214
3214 a
3216
3218
3220-22
3226
3220
3228
3230
3232
3234
3236
3242
3244
3252
3254
3256
3258
3264
3266-72
3274
3276
3278
3280
3282
3284
3286
3290
3294
3296
3298
386
29
temp
House

use (307-09) tempy. See Appl

33
18

This block not changed old Nos. in use

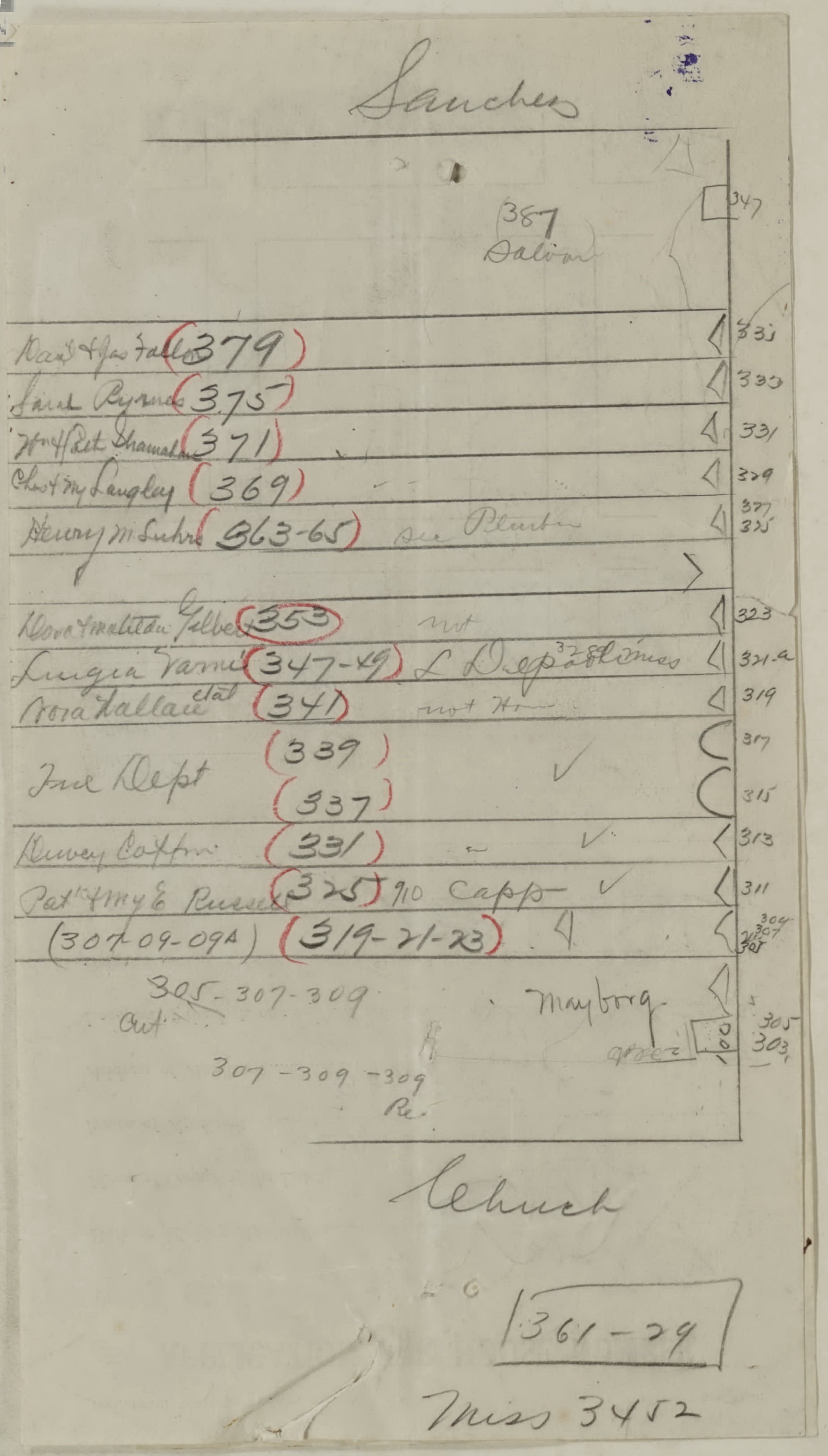
Sanchez
387
Saloon
347
Dan'l & Jas Fall (379)
333
Sarah Byrnes (375)
333
Wm & Pet. Shanahan (371)
331
Chas & My Langley (369)
329
Henry M Luhrs (363-65) see Plumb
327
325
Dora & Matilda Gilbert (353) not
323
Luigia Varni (347-49) L Dep 32 & Homes
321-a
Nora Wallace (341) not Home
319
Fire Dept (339)
317
(337)
315
Dewey Coffin (331)
313
Pat'k & My E Russell (325) 910 Capp
311
(307-09-09A) (319-21-23)
309
307
305
305-307-309
Out
Mayborg
305
303
307-309-309
Re
Church
361-29
Miss 3452

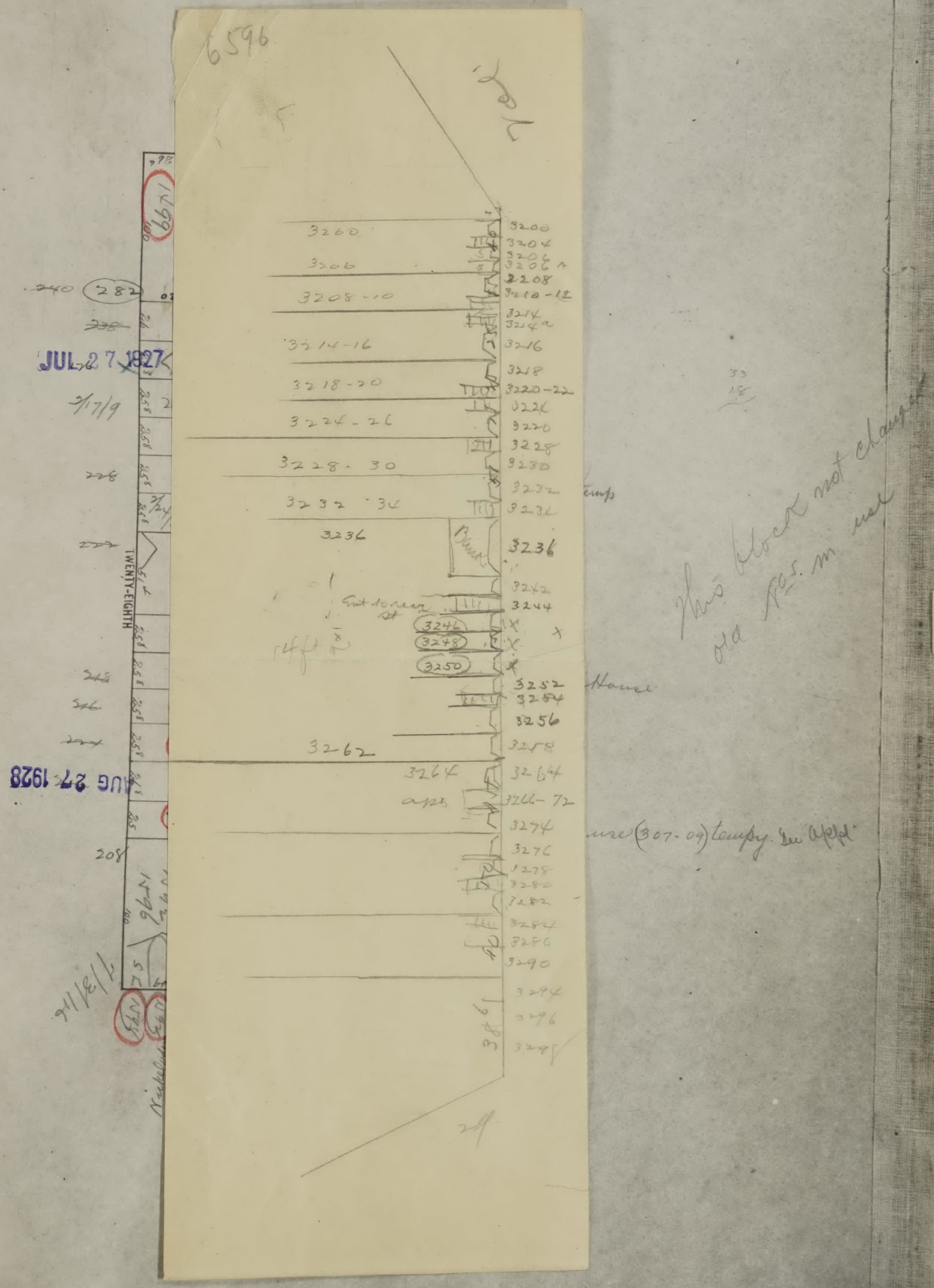
6596
20'
3200
3204
3206
3206 A
3208
3210-12
3214
3214a
3216
3218
3220-22
3226
3220
3228
3230
3232
3232
3236
3242
3244
3246
3248
3250
3252
3254
3256
3258
3264
3266-72
3274
3276
3278
3280
3282
3284
3286
3290
3294
3296
3298
3260
3206
3208-10
3214-16
3218-20
3224-26
3228-30
3232-34
3236
Bank
Ent to rear st
14 ft
3262
3264
apts
3296
29
TWENTY-EIGHTH
282
1499
1496
208
Temp
House
House (307-09) tempy. See Appl
33
18
This block not changed old nos. in use

JUL 27 1927

AUG 27 1928

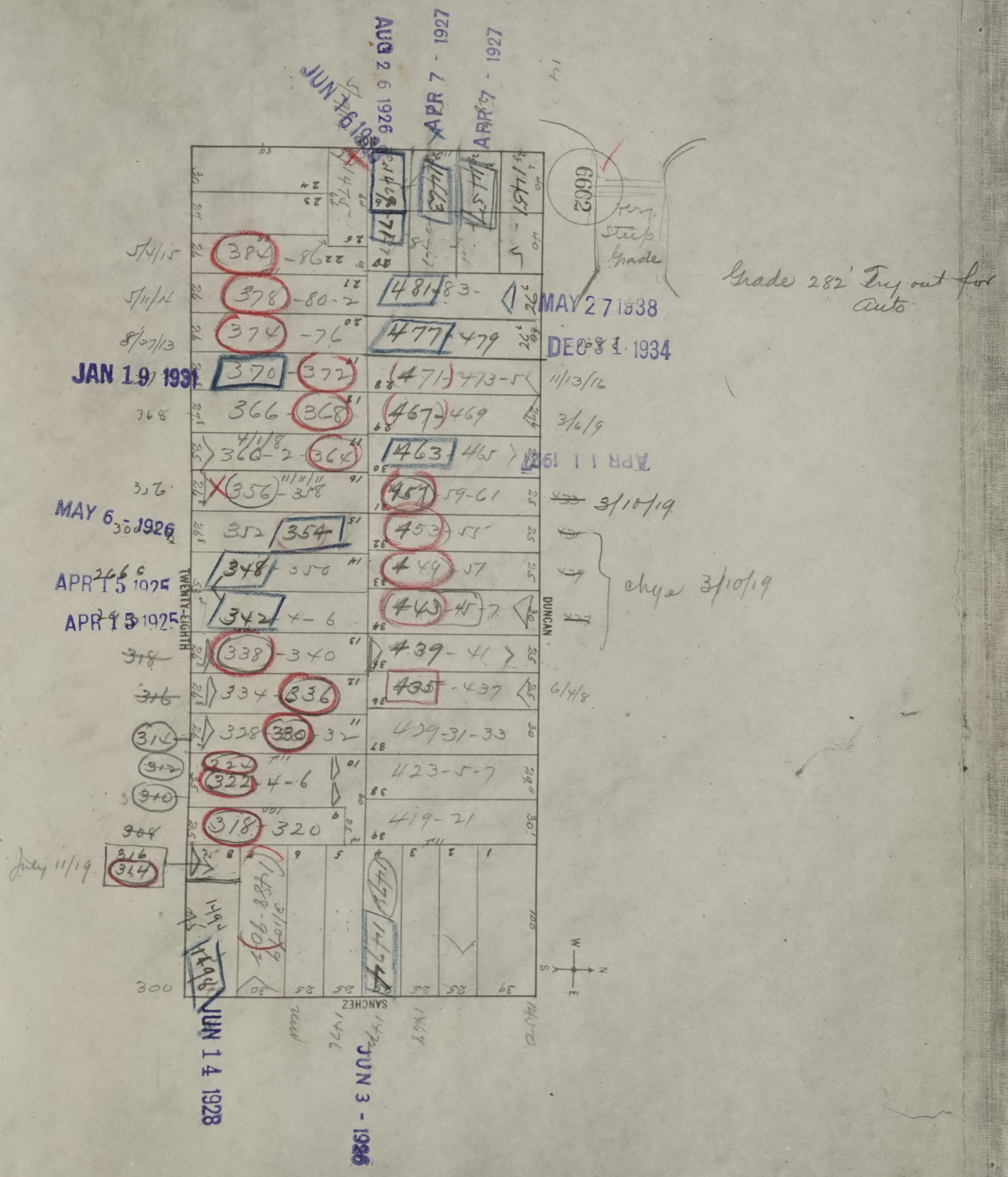
TWENTY-EIGHTH
DUNCAN
SANCHEZ
6602
Very Steep Grade
384 -86
378 -80-2
374 -76
370 - 372
366 - 368
360-2 - 364
356 - 358
352 354
348 - 350
342 - 4 - 6
338 - 340
334 - 336
328 330 - 32
324
322 - 4 - 6
318 320
316
314
481 - 83
477 - 479
471 - 473-5
467 - 469
463 - 465
457 - 59-61
453 - 55
449 - 57
443 - 45 - 7
439 - 41
435 - 437
429 - 31 - 33
423 - 5 - 7
419 - 21
1471
1463
1457
1451
1494
1488 - 90
1474
1472
1468
1460
W
N
E
S
300

AUG 2 6 1926

JUN 16 1926

APR 7 - 1927

APR 7 - 1927

MAY 27 1938

DEC 31 1934

APR 11 1927

JAN 19 1931

MAY 6 - 1926

APR 15 1925

APR 15 1925

JUN 14 1928

JUN 3 - 1926

5/4/15

5/11/12

8/27/13

11/13/16

3/6/19

4/1/8

11/11/11

3/10/19

chgd 3/10/19

6/4/8

July 11/19

Grade 28% Try out for auto

SAN FRANCISCO DEPARTMENT OF BUILDING INSPECTION
OFFICIAL COPY

Bd pT
#32993 1/27/11

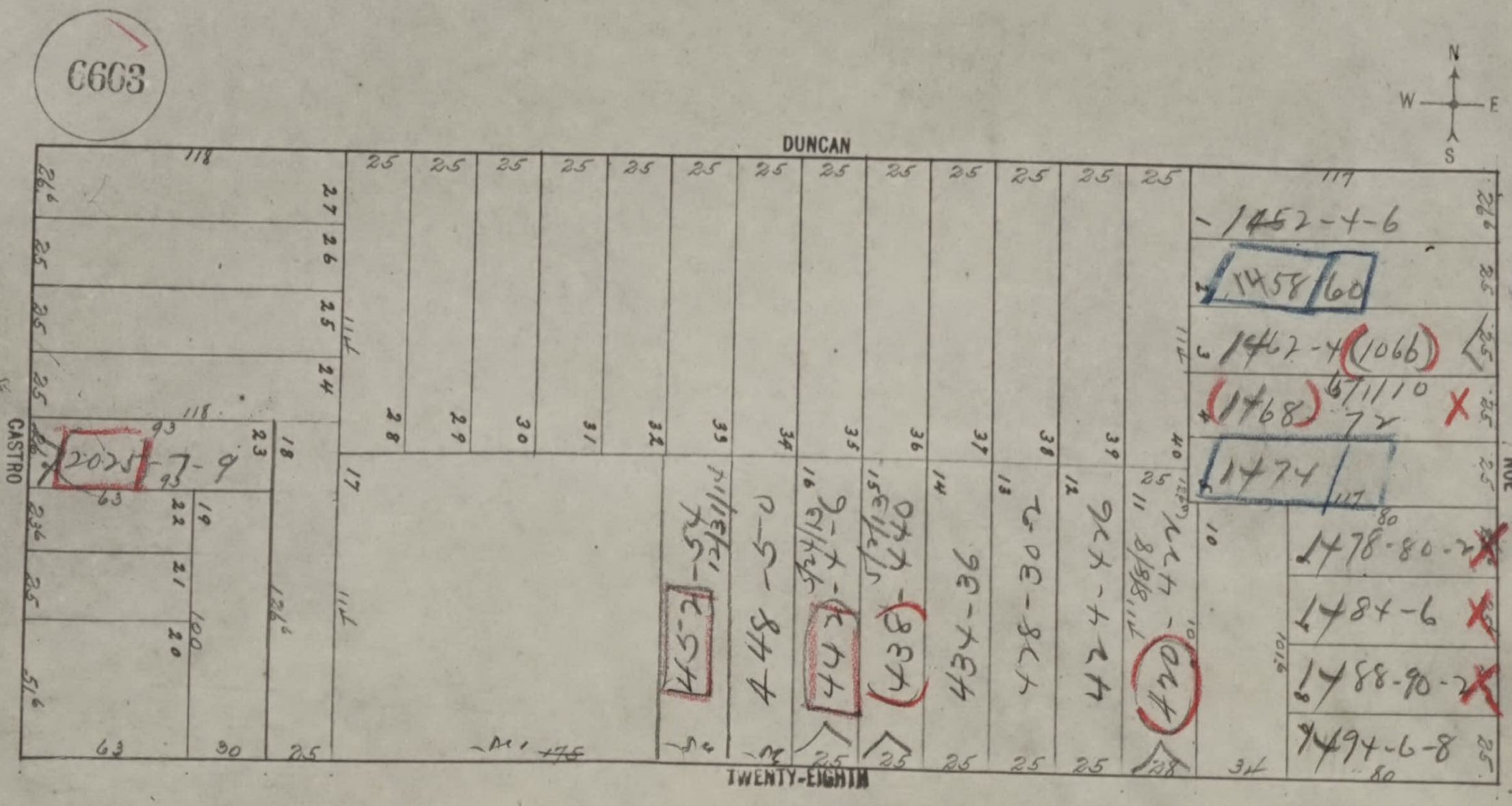
6603
DUNCAN
CASTRO
TWENTY-EIGHTH
NOE
N
W
E
S
118
27
26
25
24
23
22
21
20
19
18
17
2025-7-9
28
29
30
31
32
33
34
35
36
37
38
39
40
452-54
12/31/14
448-50
444-6
5/24/13
438-440
5/21/13
434-36
428-30-2
424-426
420-422
8/8/8
1452-4-6
1458-60
1462-4 (1066)
1468-72
6/1/10
1474
1478-80-2
1484-6
1488-90-2
1494-6-8
117
80
25

OCT 26 1925 MAR 31 1926
1464
MAY 17 1926

(414)
9/10/16

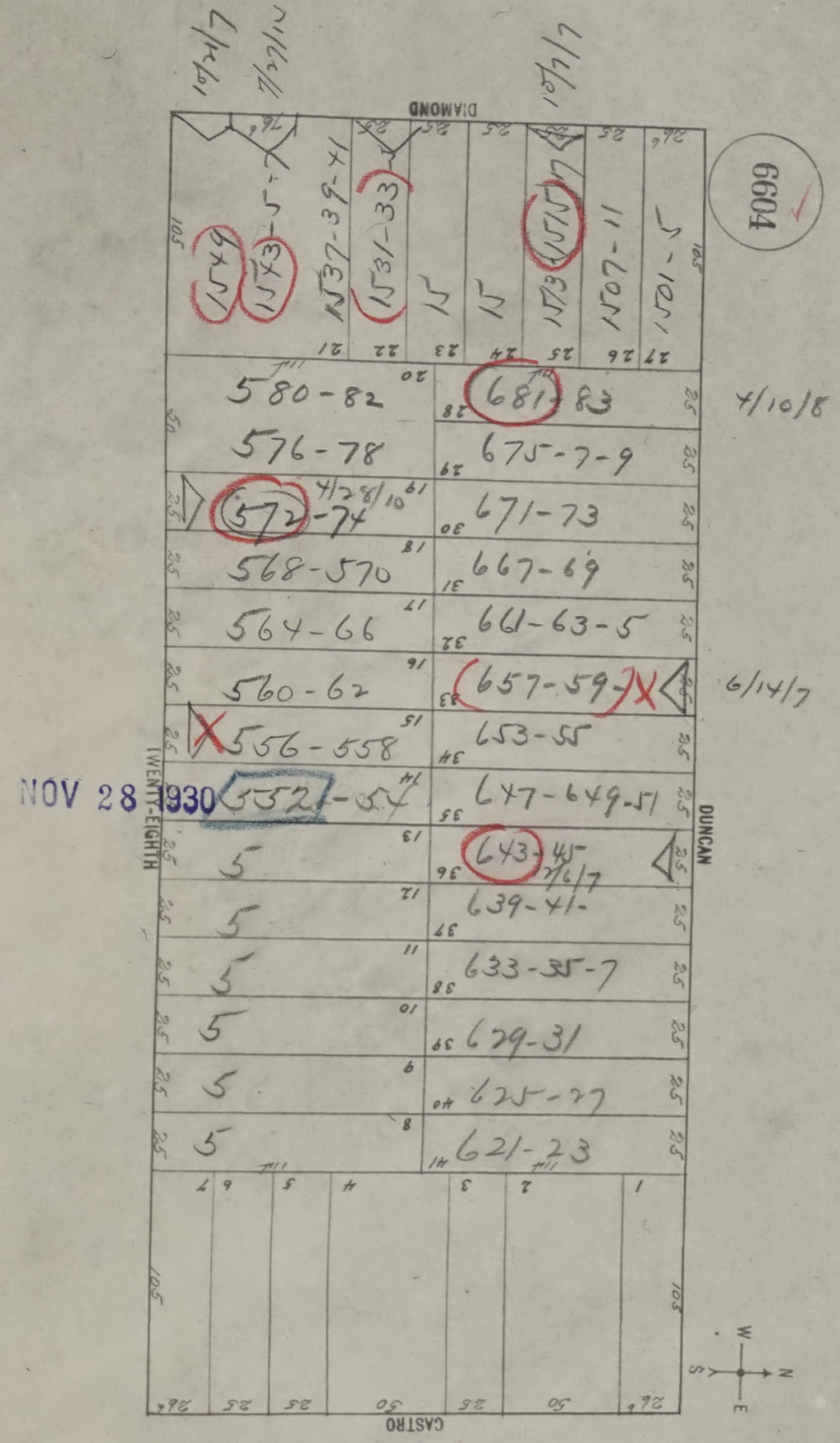
6604
DIAMOND
CASTRO
TWENTY-EIGHTH
DUNCAN
7/24/7
7/27/10
7/7/7
1549
1543-5-7
1537-39-41
1531-33
15
15
1513 1515-7
1507-11
1501-5
580-82
576-78
572-74
4/28/10
568-570
564-66
560-62
556-558
552-54
5
5
5
5
5
5
681-83
4/10/8
675-7-9
671-73
667-69
661-63-5
657-59
6/14/7
653-55
647-649-51
643-45
7/6/7
639-41
633-35-7
629-31
625-27
621-23
NOV 28 1930
N
S
E
W

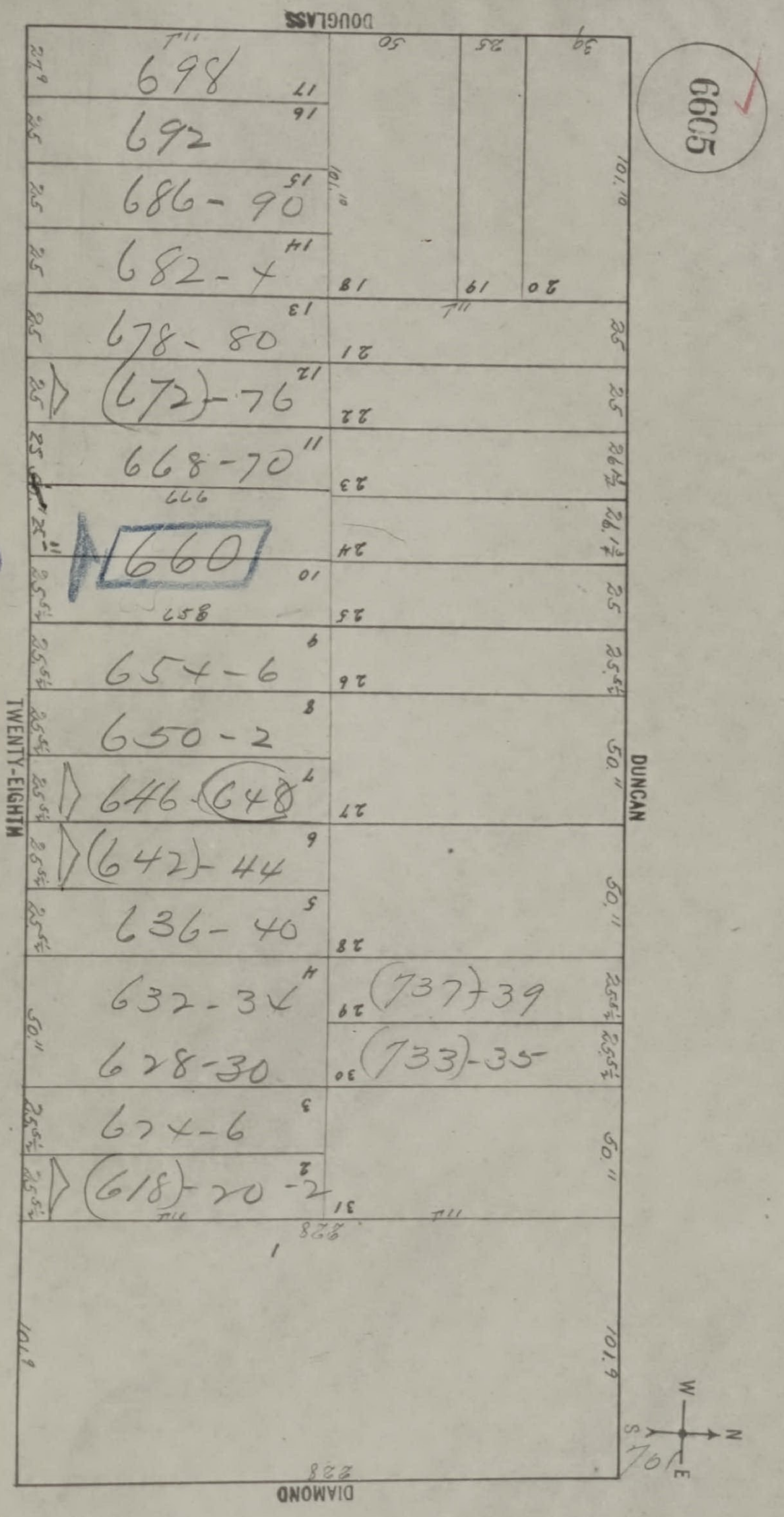
6605
DOUGLASS
DUNCAN
TWENTY-EIGHTH
DIAMOND
698
692
686-90
682-4
678-80
(672)-76
668-70
666
660
658
654-6
650-2
646-(648)
(642)-44
636-40
632-34
628-30
624-6
(618)-20-2
(737)-39
(733)-35
W
N
S
E

3/7/19

FEB 1 - 1939

4/15/07

12/21/19

5/1/18

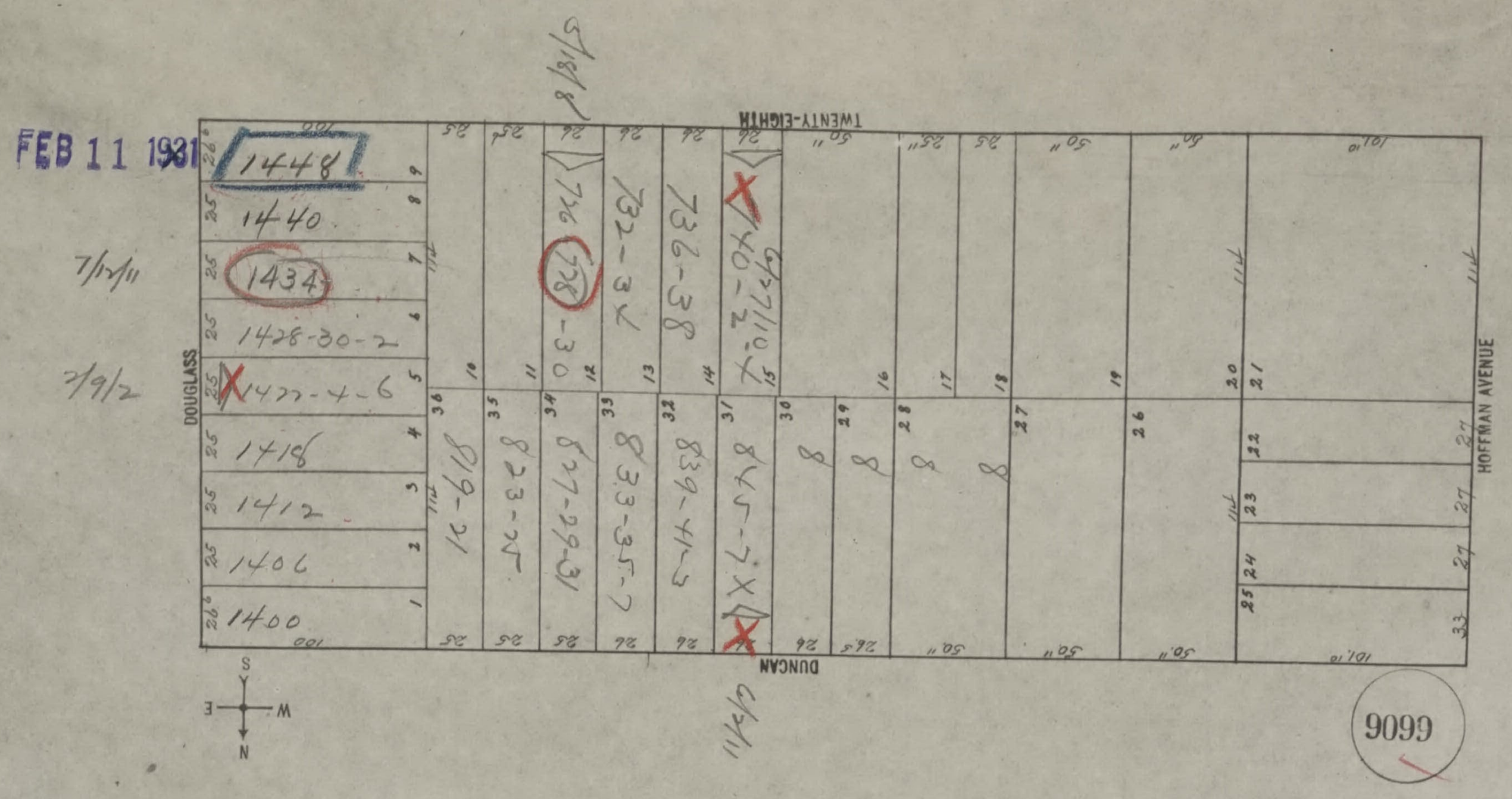
6606
HOFFMAN AVENUE
DUNCAN
TWENTY-EIGHTH
DOUGLASS
FEB 11 1931
1448
1440
1434
1428-30-2
1422-4-6
1418
1412
1406
1400
7/12/11
2/9/12
5/18/8
726 728-30
732-34
736-38
740-2
6/27/10
819-21
823-25
827-29-31
833-35-7
839-41-3
845-7
6/2/11
N
S
E
W

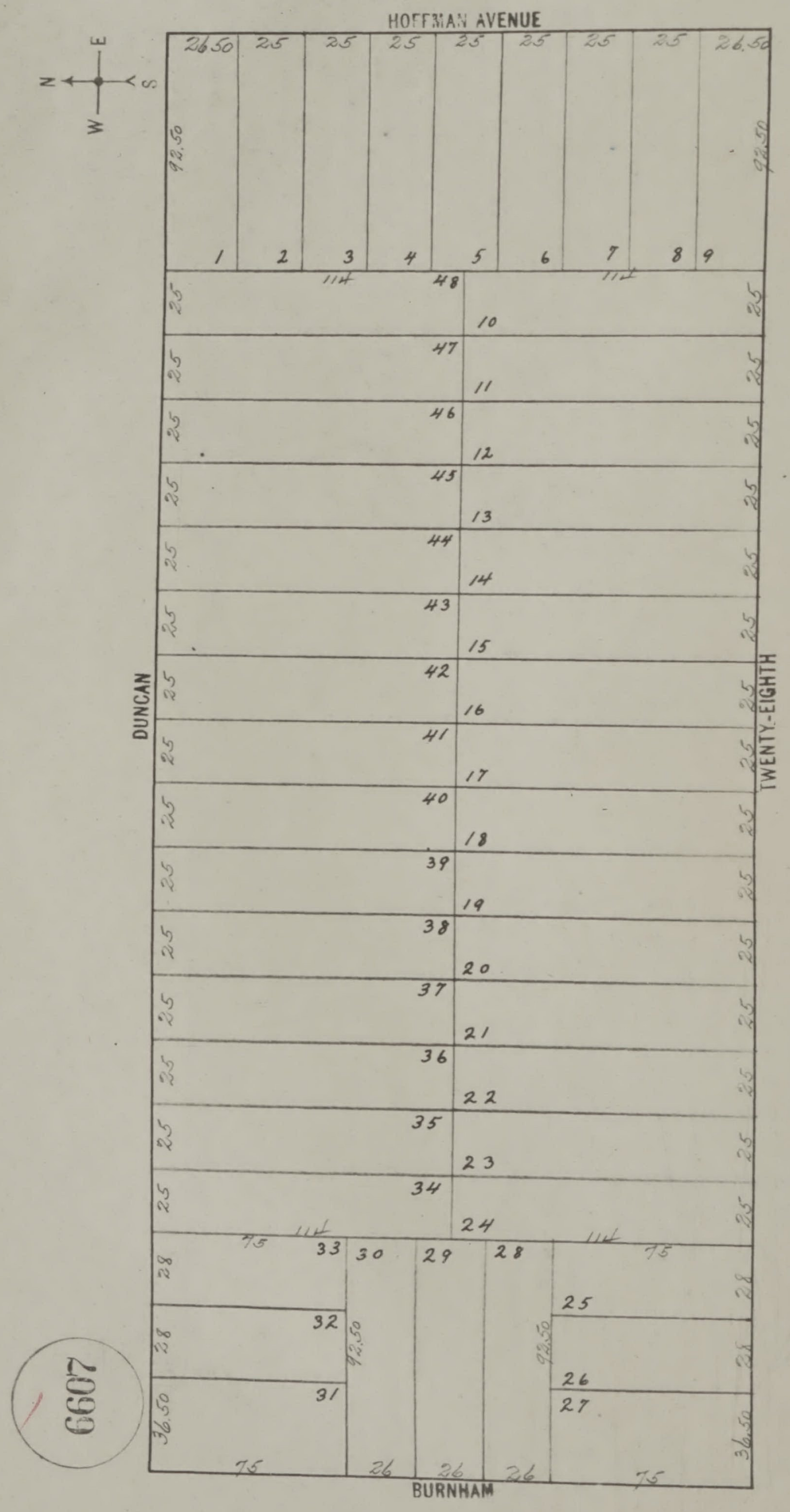
6607
HOFFMAN AVENUE
DUNCAN
TWENTY-EIGHTH
BURNHAM
N
E
S
W
26.50
25
92.50
36.50
28
75
26
114
1
2
3
4
5
6
7
8
9
10
11
12
13
14
15
16
17
18
19
20
21
22
23
24
25
26
27
28
29
30
31
32
33
34
35
36
37
38
39
40
41
42
43
44
45
46
47
48

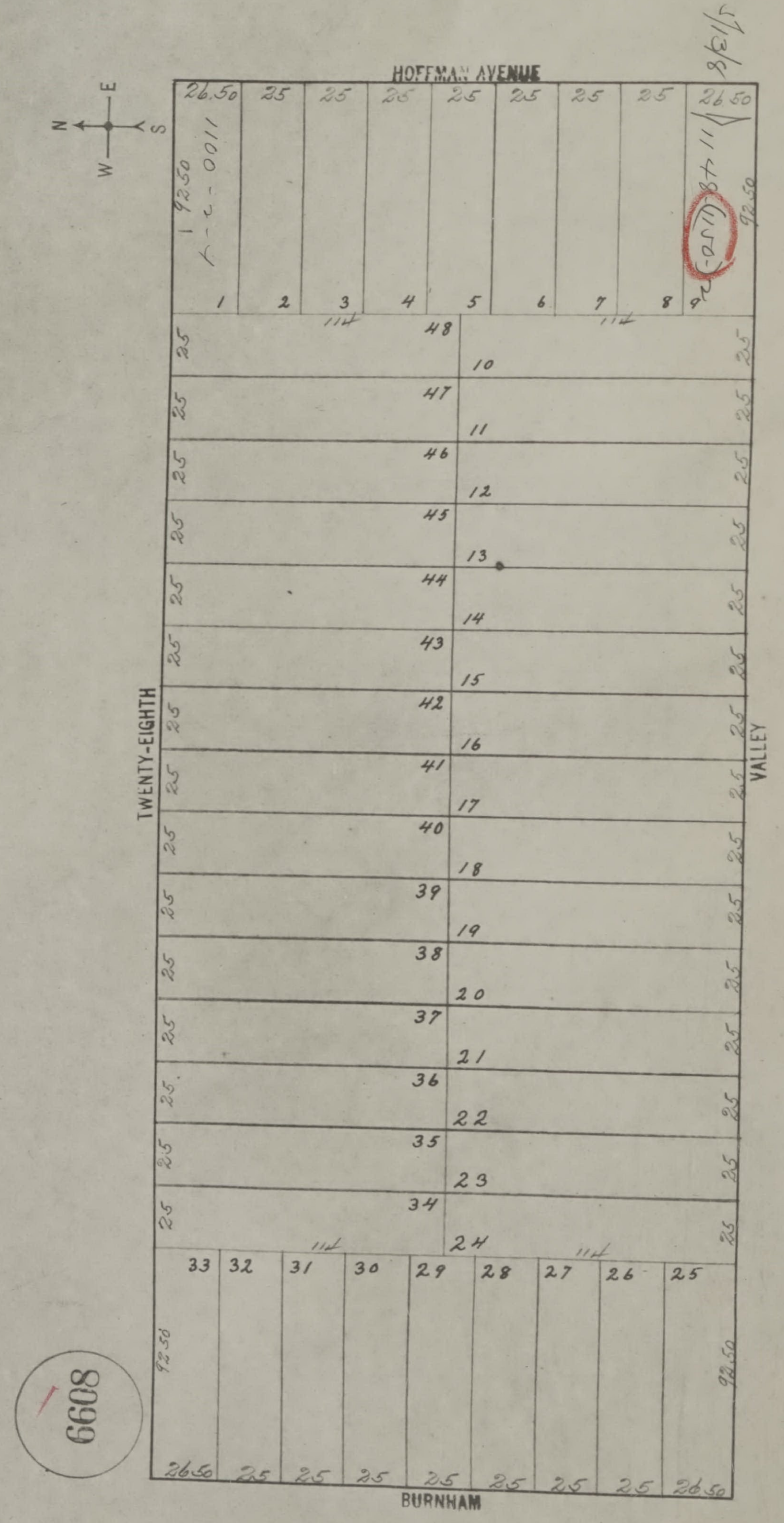6608
HOFFMAN AVENUE
BURNHAM
TWENTY-EIGHTH
VALLEY
N
S
E
W
26.50
25
92.50
114
1
2
3
4
5
6
7
8
9
10
11
12
13
14
15
16
17
18
19
20
21
22
23
24
25
26
27
28
29
30
31
32
33
34
35
36
37
38
39
40
41
42
43
44
45
46
47
48
5/13/58

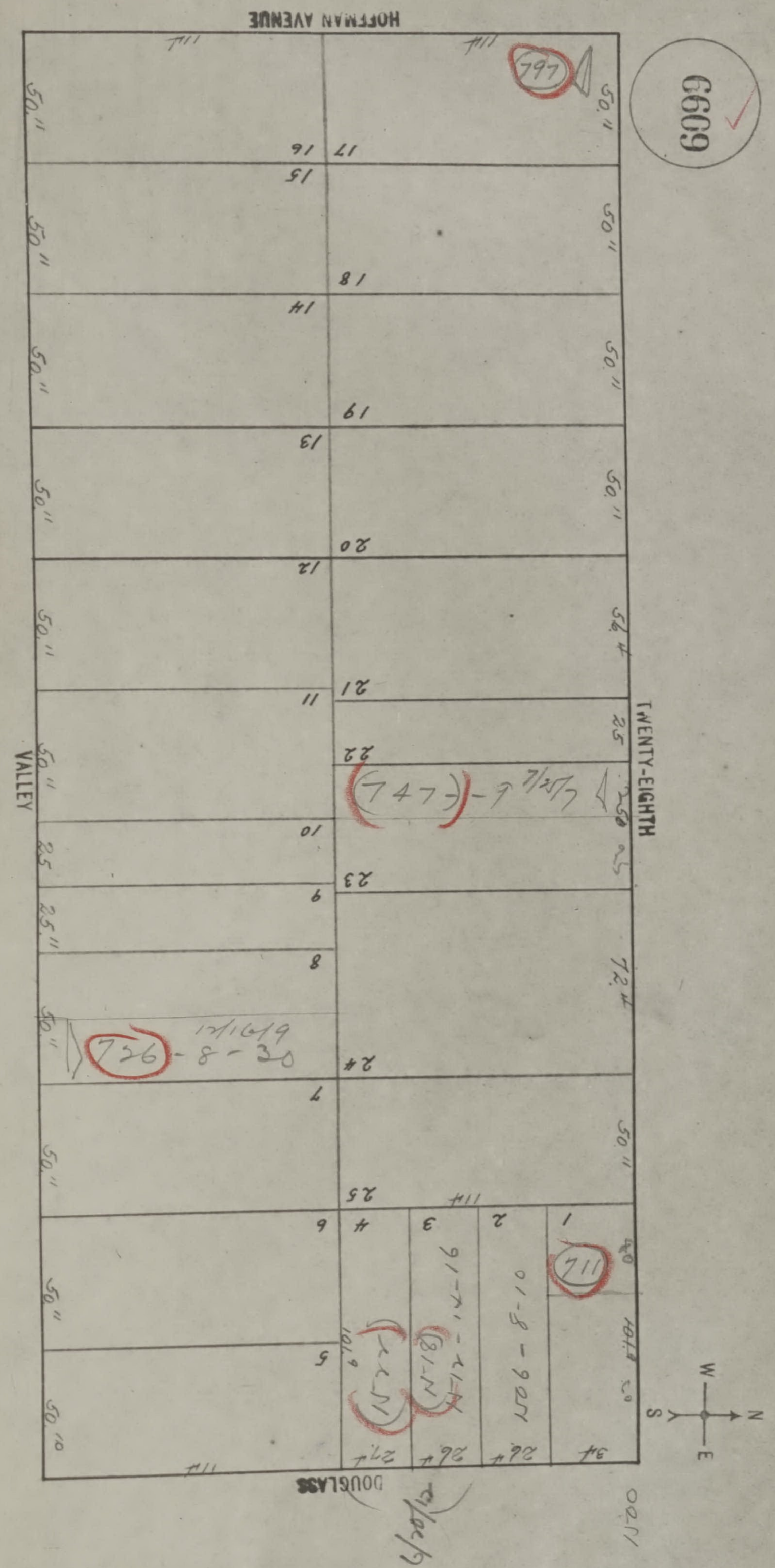
6609
HOFFMAN AVENUE
TWENTY-EIGHTH
VALLEY
DOUGLASS
1
2
3
4
5
6
7
8
9
10
11
12
13
14
15
16
17
18
19
20
21
22
23
24
25
747
726
711
797

6610

MAY 22 1924

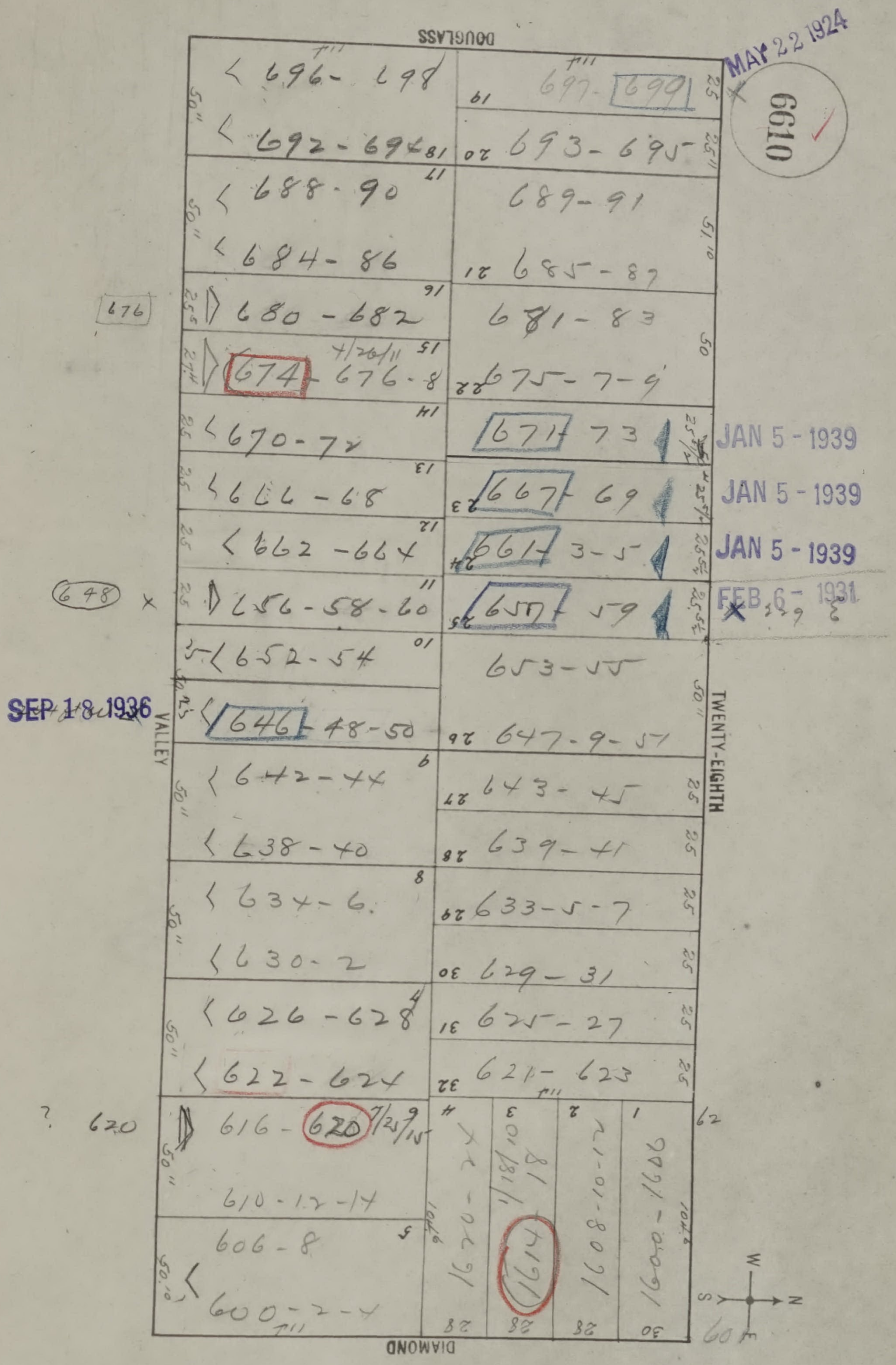
DOUGLASS
VALLEY
TWENTY-EIGHTH
DIAMOND
696-698
692-694
697-699
693-695
688-90
684-86
689-91
685-87
676
680-682
681-83
674
676-8
675-7-9
670-72
671-73
666-68
667-69
662-664
661-3-5
648
656-58-60
657-59
652-54
653-55
646
648-50
647-9-51
642-44
643-45
638-40
639-41
634-6
633-5-7
630-2
629-31
626-628
625-27
622-624
621-623
620
616-620
610-12-14
606-8
600-2-4
1600-1602
1608-10-12
1614-16-18
1620-22-24
1617

JAN 5 - 1939
JAN 5 - 1939
JAN 5 - 1939
FEB 6 1931
SEP 18 1936

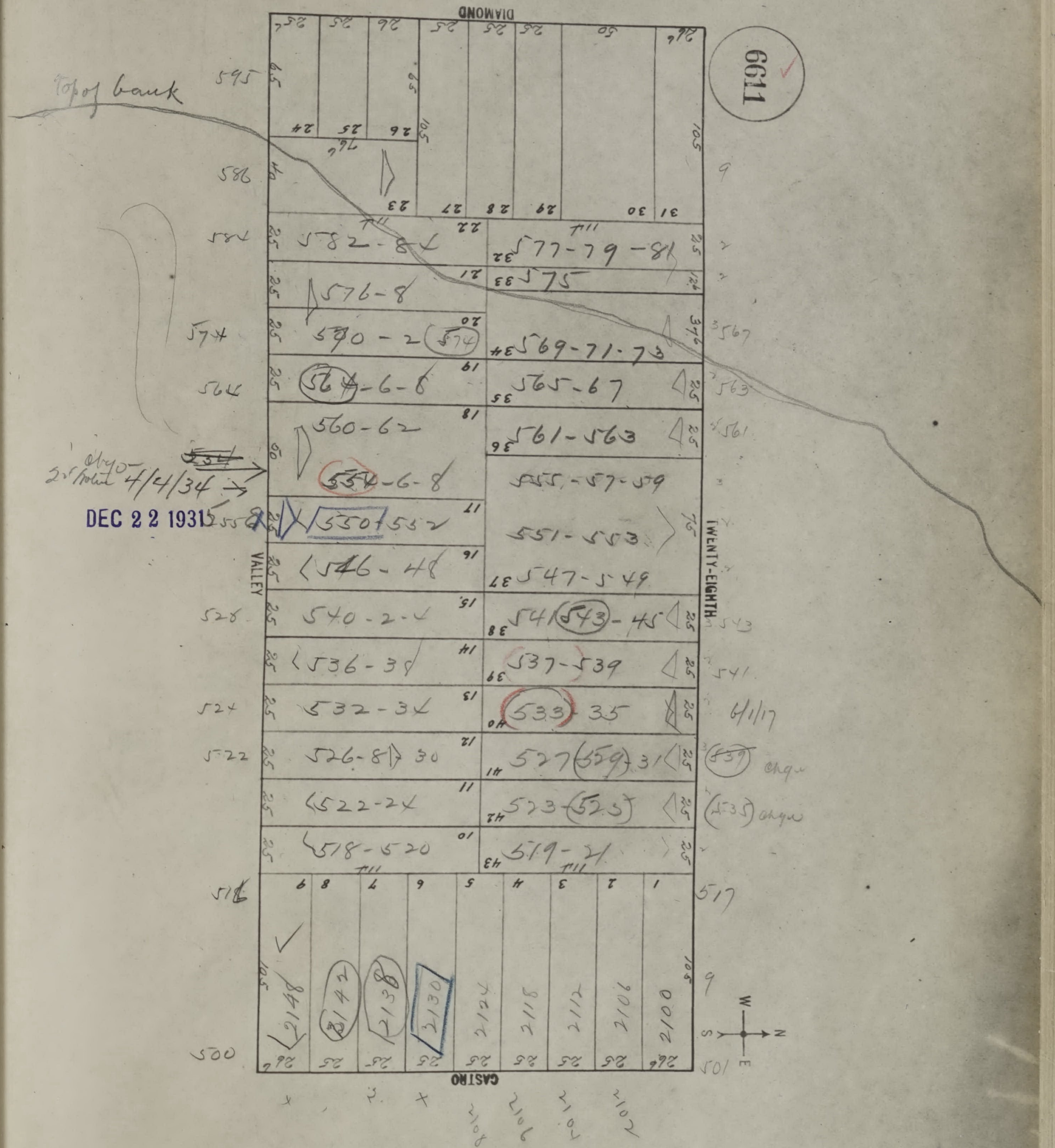
6611
DIAMOND
CASTRO
VALLEY
TWENTY-EIGHTH
Top of bank
595
586
584
574
566
528
524
522
516
500
517
501
582-8
577-79-81
575
576-8
580-2
574
569-71-73
564-6-8
565-67
560-62
561-563
554-6-8
555-57-59
4/4/34
DEC 22 1931
550-552
551-553
546-48
547-549
540-2-4
541-543-45
536-38
537-539
532-34
533-35
6/1/17
526-8 30
527-529-31
522-24
523-525
518-520
519-21
2148
2142
2138
2130
2124
2118
2112
2106
2100
2102
2104

6612

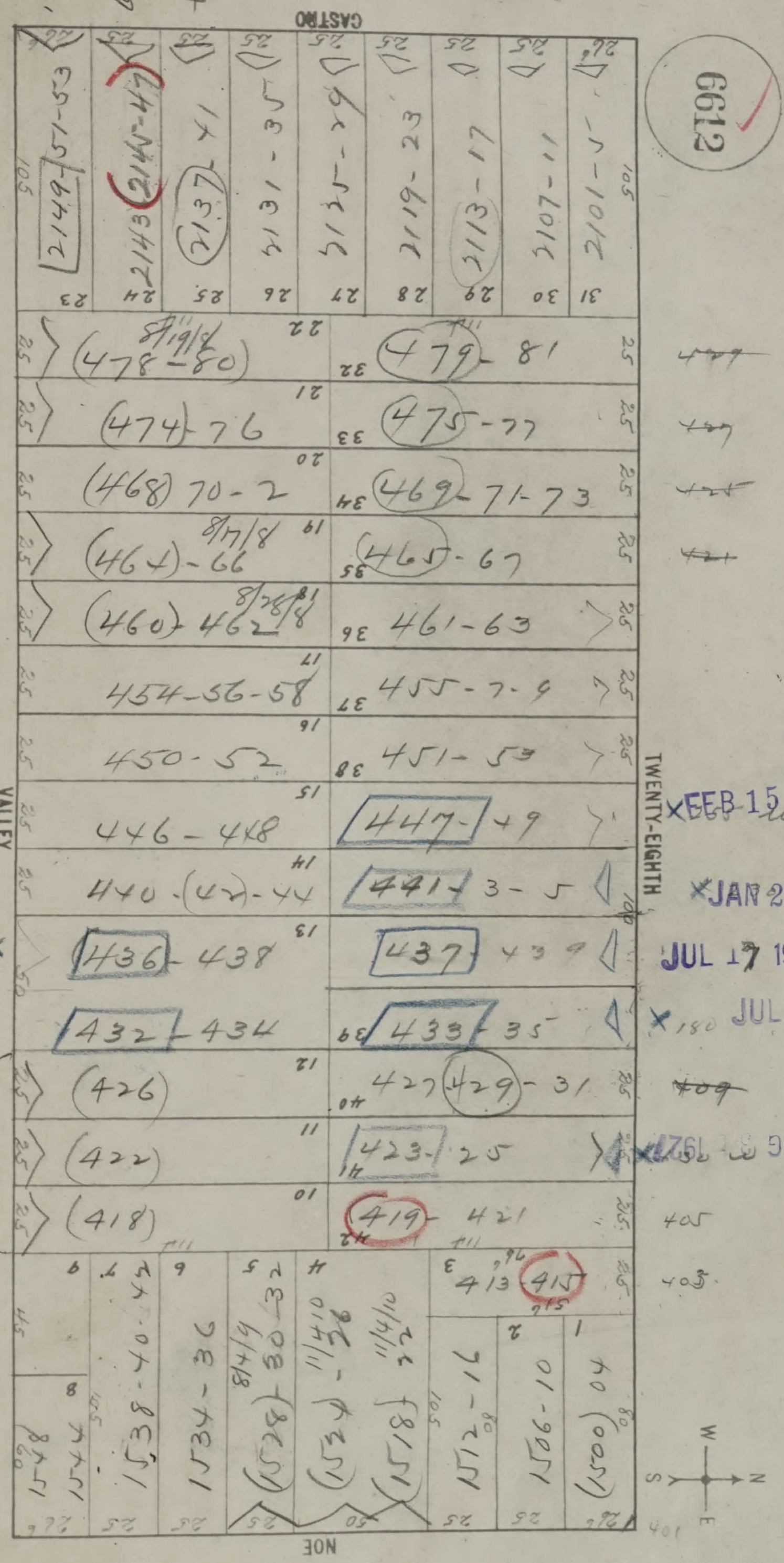
CASTRO
VALLEY
TWENTY-EIGHTH
NOE
2149-51-53
2143-2145-47
2137-41
2131-35
2125-29
2119-23
2113-17
2107-11
2101-5
(478-80)
479-81
(474)-76
475-77
(468) 70-2
469-71-73
(464)-66
465-67
(460)-462
461-63
454-56-58
455-7-9
450-52
451-53
446-448
447-49
440-(42)-44
441-3-5
436-438
437-439
432-434
433-35
(426)
427-429-31
(422)
423-25
(418)
419-421
413-415
1548
1542
1538-40-42
1534-36
(1528)-30-32
(1524)-26
(1518)
1512-16
1506-10
(1500)-04
W
S
N
E

AUG 26 1927

MAR 26 1928

FEB 15 1936

JAN 28 1936

JUL 17 1935

JUL 5 1935

AUG 26 1927

CHANGE BK 11/21/28

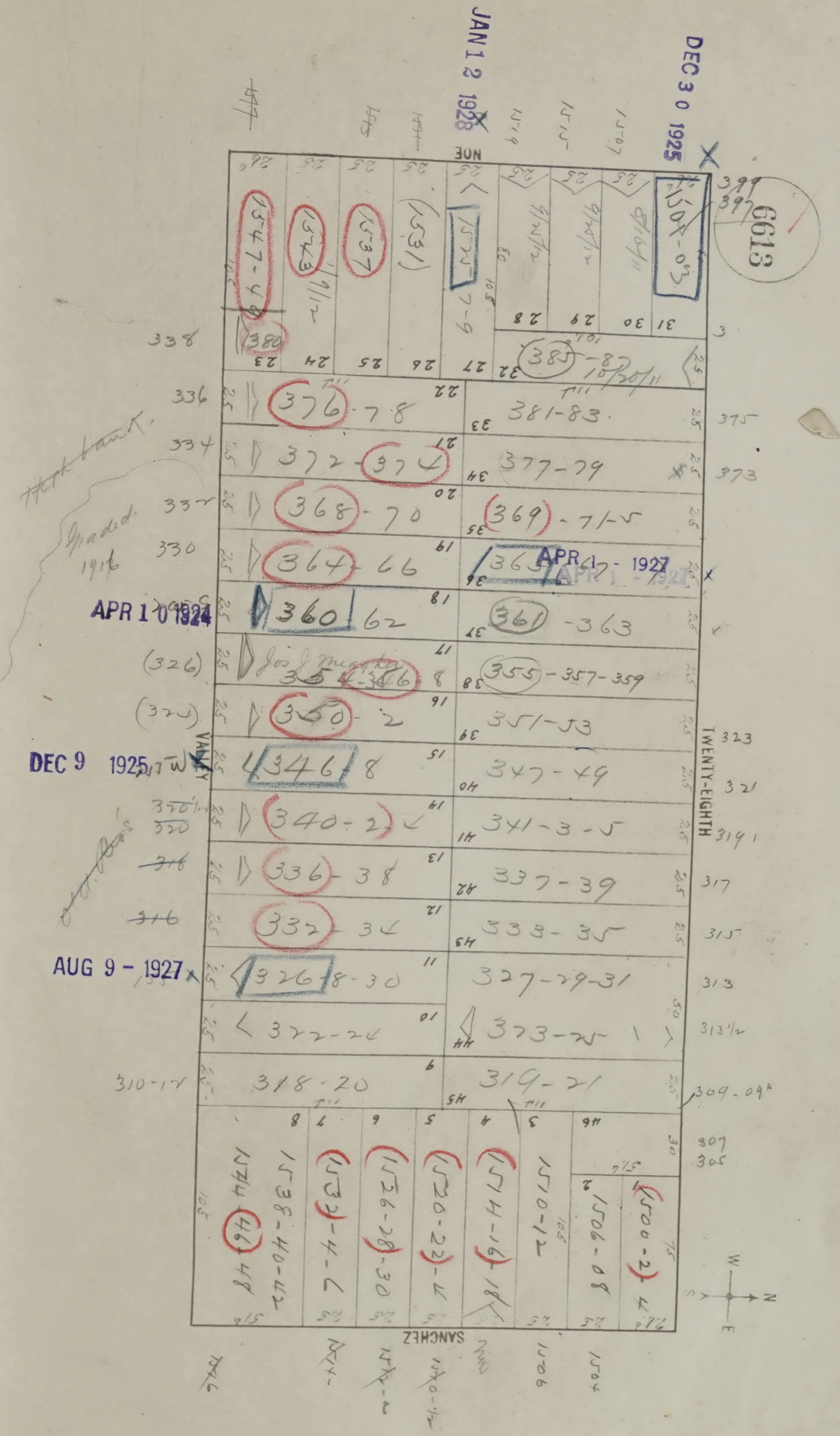
6613
NOE
VALLEY
TWENTY-EIGHTH
SANCHEZ
W
N
E
S
JAN 12 1928
DEC 30 1925
APR 1 0 1924
DEC 9 1925
AUG 9 - 1927
APR 1 - 1927
1547-49
1543
1537
1531
1525
1507-03
380
385-87
376-78
381-83
372-374
377-79
368-70
369-71-5
364-66
365
360-62
361-363
354-356
355-357-359
350-2
351-53
346-8
347-49
340-2
341-3-5
336-38
337-39
332-34
333-35
326-8-30
327-29-31
322-24
323-25
318-20
319-21
1546-48
1538-40-42
1532-4-6
1526-28-30
1520-22-4
1514-16-18
1510-12
1506-08
1500-2-4
338
336
334
332
330
(326)
(324)
316
310-12
399
397
375
373
323
321
319
317
315
313
313 1/2
309-09A
307
305
1514
1515
1507
1506
1504
Graded 1916
Jos J Meagher
1
2
3
4
5
6
7
8
9
10
11
12
13
14
15
16
17
18
19
20
21
22
23
24
25
26
27
28
29
30
31
32
33
34
35
36
37
38
39
40
41
42
43
44
45
46

SAN FRANCISCO DBI DEPARTMENT OF BUILDING INSPECTION
OFFICIAL COPY

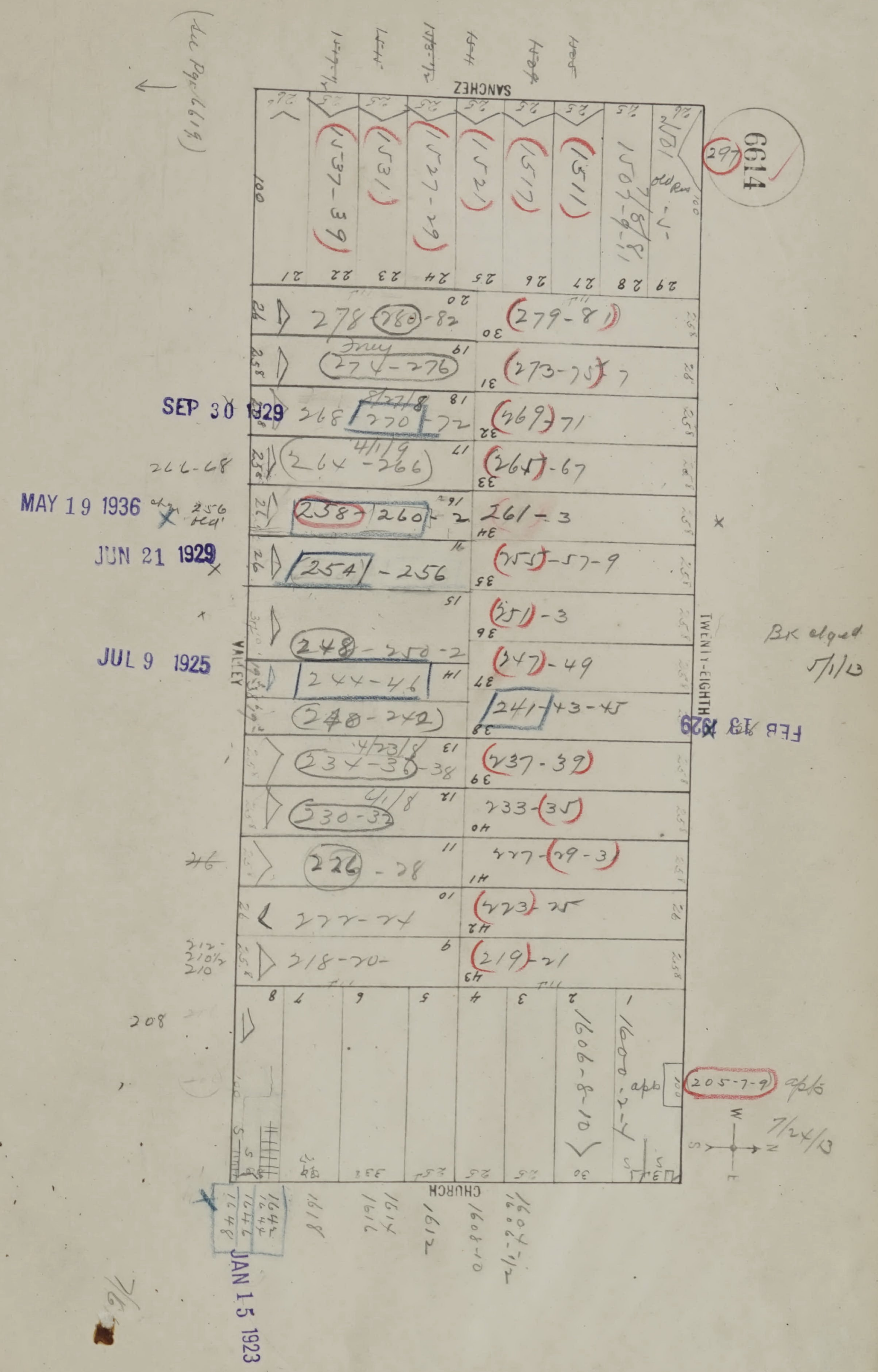
6614
SANCHEZ
VALLEY
TWENTY-EIGHTH
CHURCH
(see Pg 667)
(1537-39)
(1531)
(1527-29)
(1521)
(1517)
(1511)
1507-9-7/8-1/8
278 (280)-82
(279-81)
(274-276)
(273-75)
268 (270)-72
(269)-71
(264-266)
(265)-67
266-68
(258)-(260)-2
261-3
(254)-256
(255)-57-9
(251)-3
(248)-250-2
(247)-49
(244-46)
(240-242)
(241)-43-45
(234-36)-38
(237-39)
(230-32)
233-(35)
(226)-28
227-(29-3)
222-24
(223)-25
218-20-
(219)-21
212-210½-210
208
1606-8-10
1600-2-4
(205-7-9) apps
Bk elged 5/1/13
7/24/13
1648-1646-1644-1642
1618
1616
1614
1612
1608-10
1604-1/2-1602-1/2

SEP 30 1929

MAY 19 1936

JUN 21 1929

JUL 9 1925

FEB 13 1929

JAN 15 1923

SAN FRANCISCO DEPARTMENT OF BUILDING INSPECTION
OFFICIAL COPY

BK chgd Aug10/16

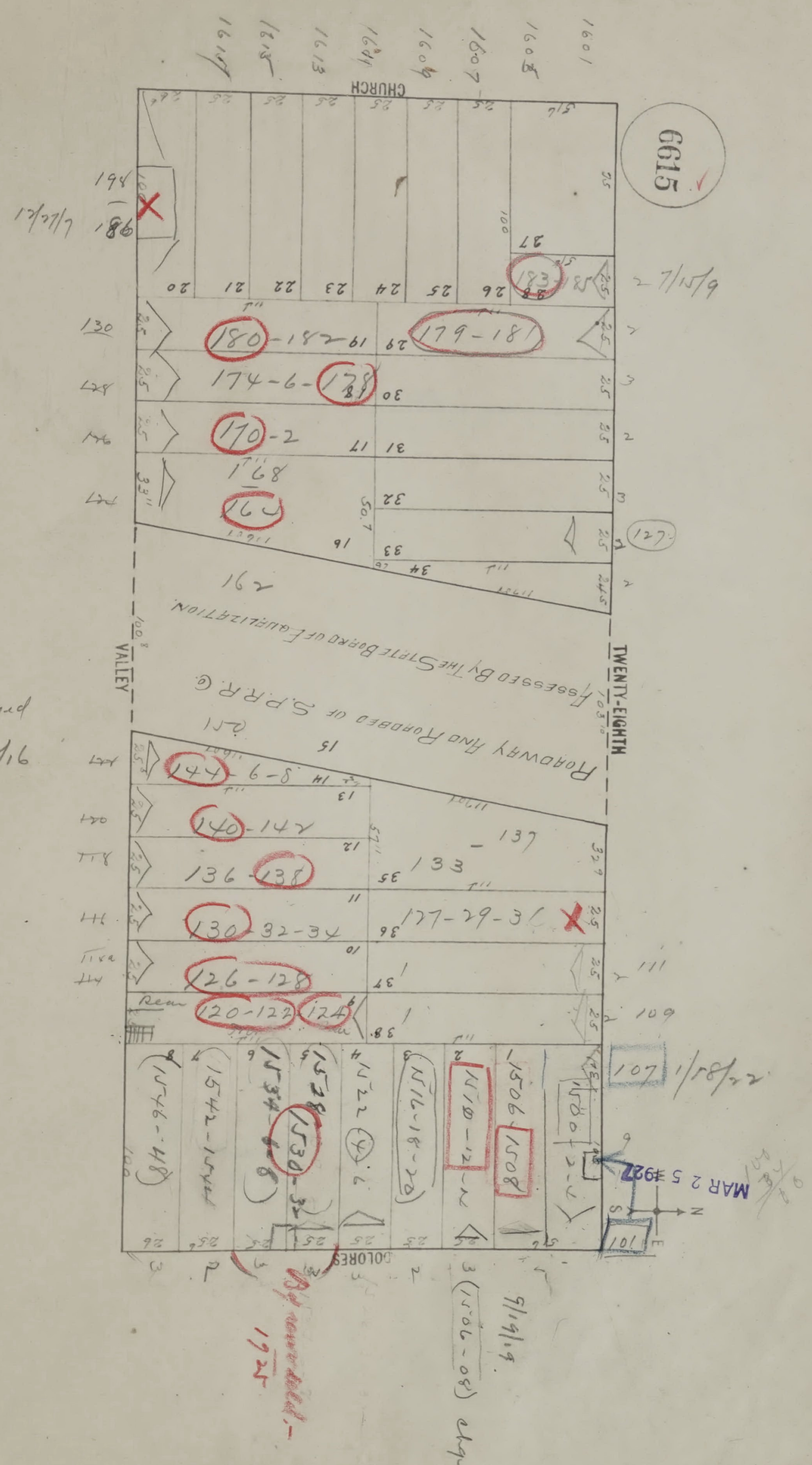
6615
CHURCH
TWENTY-EIGHTH
VALLEY
DOLORES
ROADWAY AND ROADBED OF S.P.R.R. Co.
ASSESSED BY THE STATE BOARD OF EQUALIZATION
1601
1605
1607
1609
1611
1613
1615
1617
12/27/7
7/15/9
180-182
179-181
174-6-178
170-2
168
164
162
144-6-8
140-142
136-138
133
137
130-32-34
127-29-31
126-128
120-122
124
107 1/18/22
101
1500-2-4
1506
1508
1510-12
1516-18-20
1522
1530-32
1534
1538
1542-1544
1546-48
MAR 2 5 1927
9/4/19
3 (1506-08) chgd
Bp cancelled 1925

SAN FRANCISCO DEPARTMENT OF BUILDING INSPECTION
OFFICIAL COPY

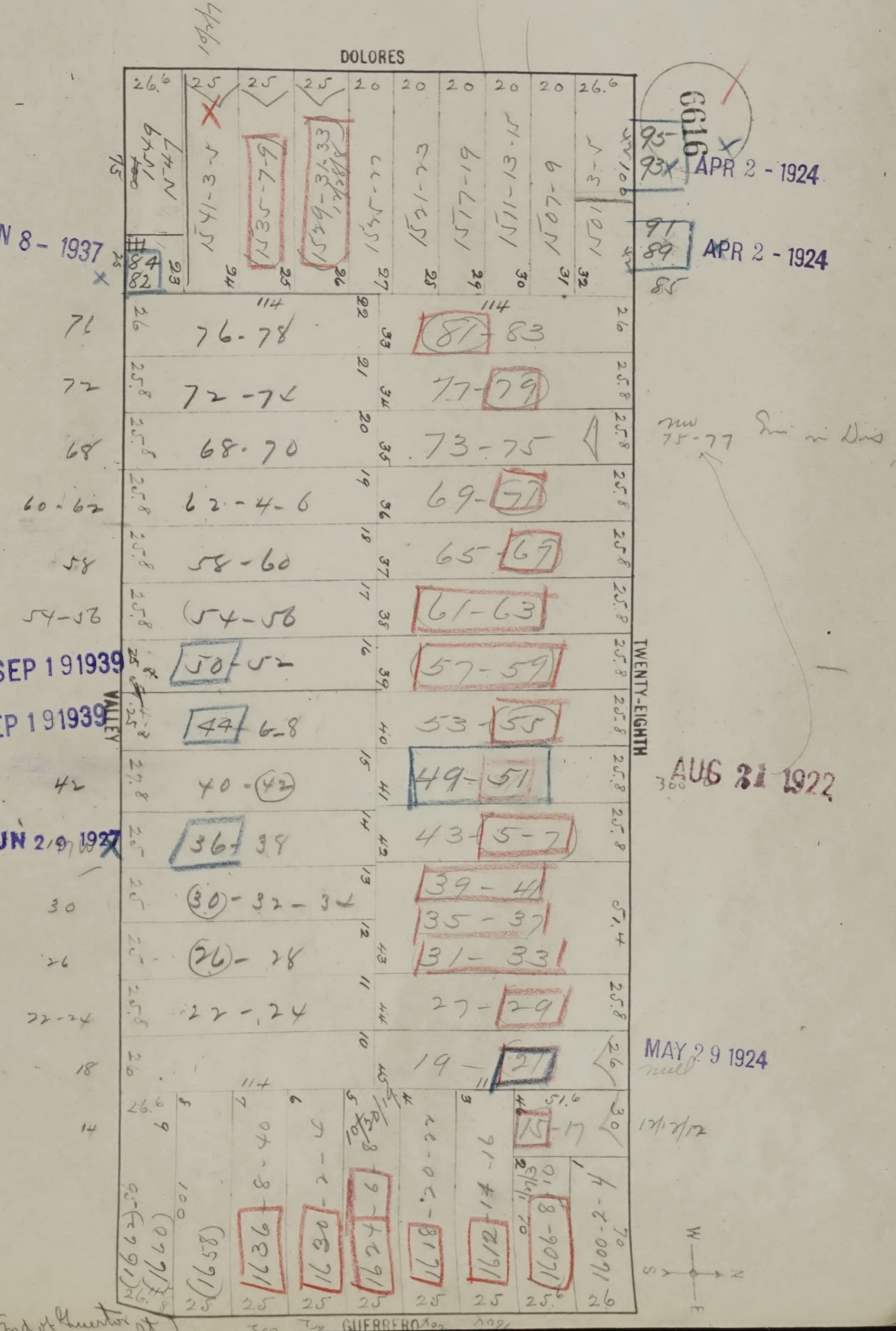
DOLORES
TWENTY-EIGHTH
VALLEY
GUERRERO
6616
114
26.6
25
20
76-78
72-74
68-70
62-4-6
58-60
54-56
50-52
44-6-8
40-42
36-38
30-32-34
26-28
22-24
81-83
77-79
73-75
69-71
65-67
61-63
57-59
53-55
49-51
43-5-7
39-41
35-37
31-33
27-29
19-21
15-17
1541-3-5
1535-7-9
1529-31-33
1521-3-5
1517-19
1511-13-15
1507-9
1501-3-5
1658
1636-8-40
1630-2-4
1624-6
1618-20-22
1612-14-16
1606-8-10
1600-2-4
95-
93
91
89
85
84
82
75-77
W
N
E
S

JAN 8 - 1937

APR 2 - 1924

APR 2 - 1924

SEP 19 1939

SEP 19 1939

AUG 21 1922

JUN 29 1927

MAY 29 1924

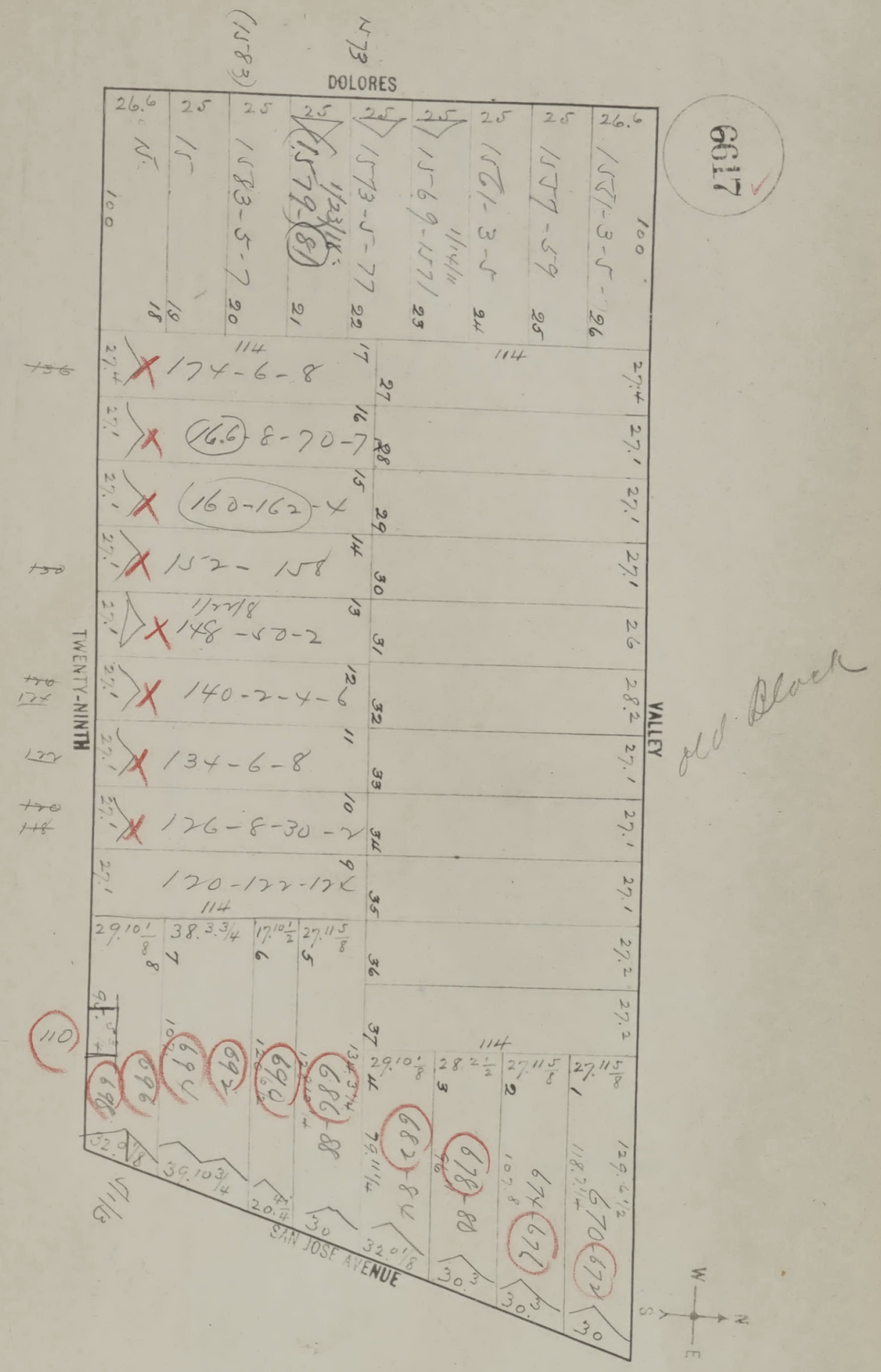
6617
DOLORES
VALLEY
TWENTY-NINTH
SAN JOSE AVENUE
old Block
1551-3-5
1557-59
1561-3-5
1569-1571
1573-5-77
1579-81
1583-5-7
174-6-8
166-8-70-72
160-162-4
152-158
148-50-2
140-2-4-6
134-6-8
126-8-30-2
120-122-124
670
674
678
682
686
690
692
694
696
698
110
114
100

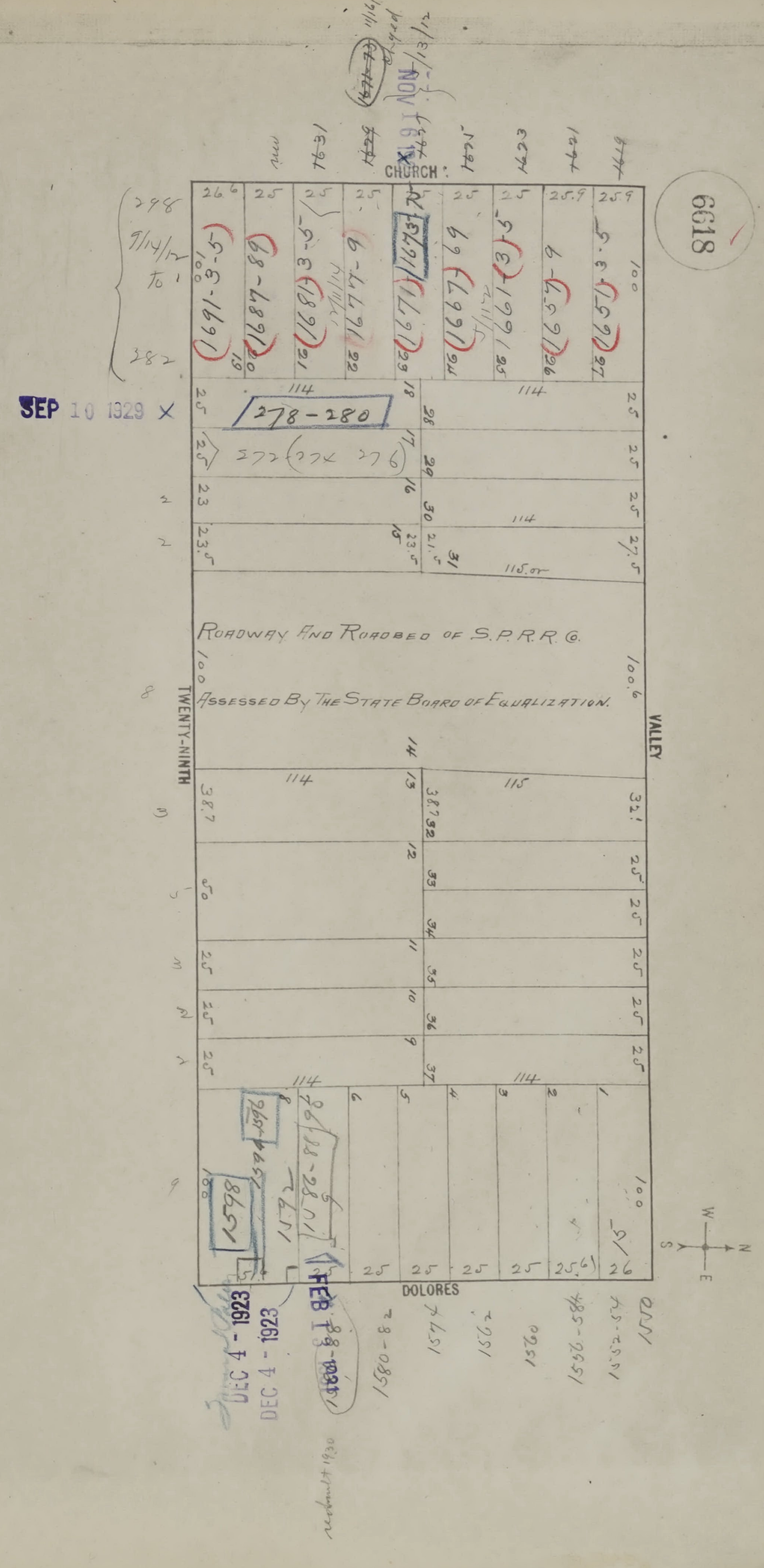
6618
CHURCH
DOLORES
TWENTY-NINTH
VALLEY
ROADWAY AND ROADBED OF S.P.R.R. Co.
ASSESSED BY THE STATE BOARD OF EQUALIZATION.
SEP 10 1929 X
278-280
272 (274 276)
NOV 19 1947
1673
DEC 4 - 1923
DEC 4 - 1923
FEB 18 1924
1598
1580-82
114
115
100
25

SAN FRANCISCO DBI DEPARTMENT OF BUILDING INSPECTION
OFFICIAL COPY

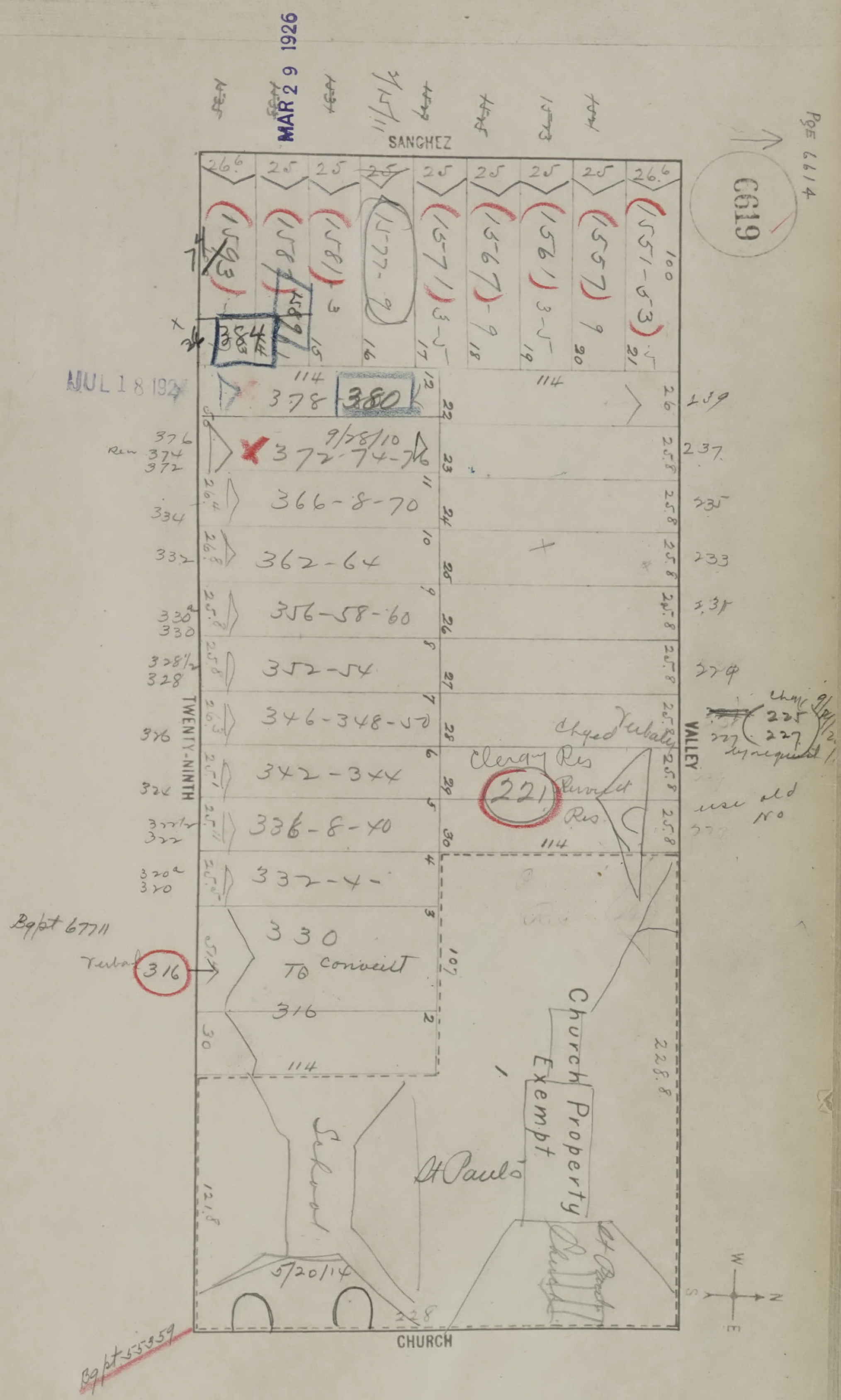
MAR 29 1926
SANCHEZ
Pge 6614
6619
26.6
25
25
25
25
25
25
25
26.6
(1593)
(1587)
(1581) 3
(1577-9)
(1571) 3-5
(1567)-9
(1561) 3-5
(1557) 9
100
(1551-53)
384
15
16
17
18
19
20
21
JUL 18 192
114
378
380
12
22
26
239
376
Rem 374
372
9/28/10
372-74-76
23
25.8
237
334
366-8-70
11
24
235
332
362-64
10
25
233
330
330
356-58-60
9
26
231
328½
328
352-54
8
27
229
326
346-348-50
7
28
Chged Yubaly
VALLEY
chng 9/22/21
225
227
227 by request
324
342-344
6
29
Clergy Res
221
Parvist Res
use old No
322½
322
336-8-40
5
30
114
320
320
332-4-
4
3
Bg pt 67711
Yubal
316
330
To convent
316
107
2
30
114
228.8
Church Property Exempt
St Pauls
School
St Pauls Church
121.8
5/20/14
228
CHURCH
Bg pt 55859
TWENTY-NINTH
W S N E

121
30
151
51
202

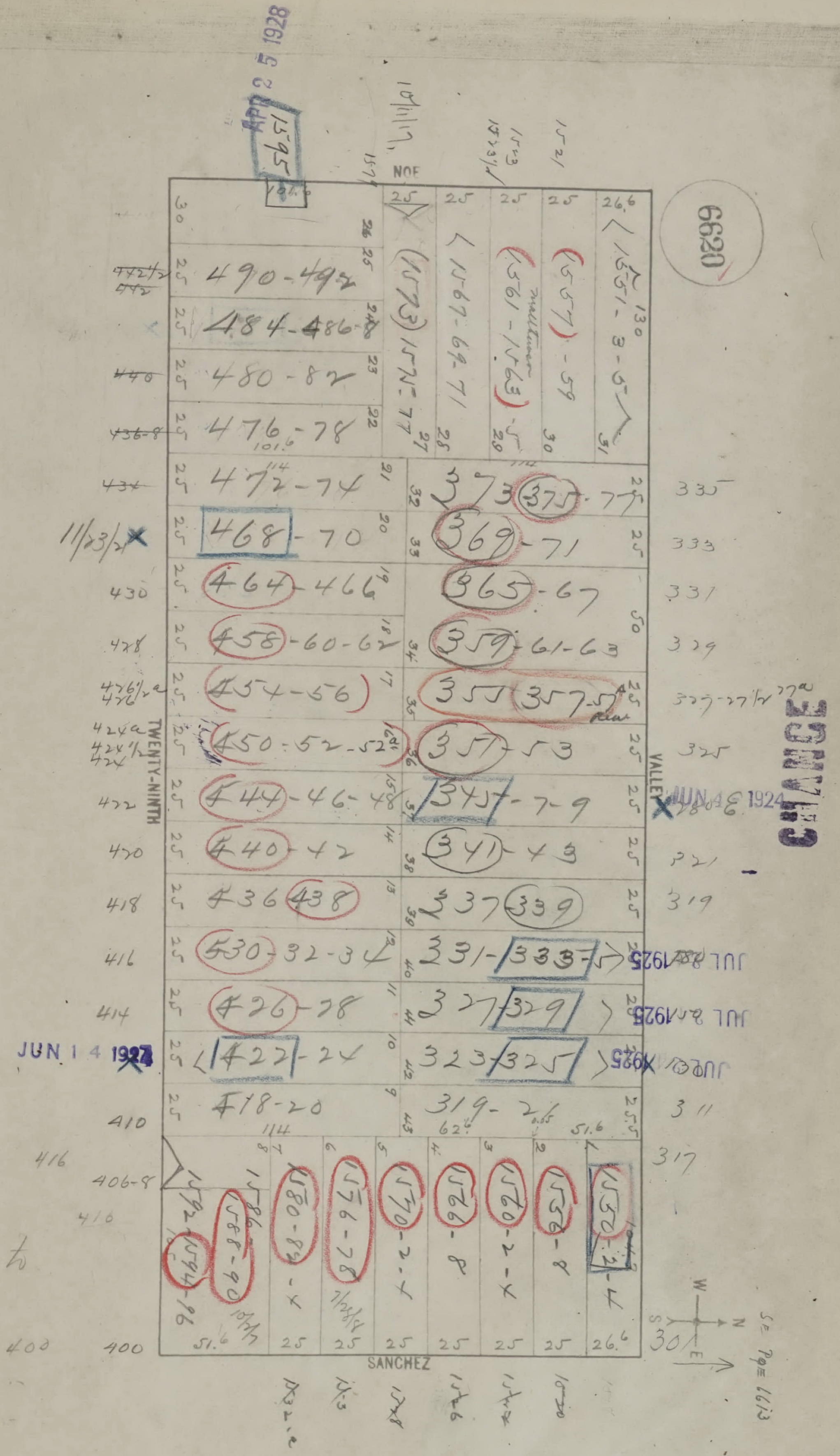
6620
NOE
TWENTY-NINTH
VALLEY
SANCHEZ
APR 25 1928
1595
490-492
484-486
480-82
476-78
472-74
468-70
464-466
458-60-62
454-56
450-52-52½
444-46-48
440-42
436 438
430-32-34
426-28
422-24
418-20
(1573) 1575-77
1567-69-71
(1561-1563)-5
(1557)-59
1551-3-5
373 375-77
369-71
365-67
359-61-63
355 357½
351-53
345-7-9
341-43
337 339
331-333-5
327-329
323-325
319-21
335
333
331
329
325
321
319
311
317
1592-94-96
1588-90
1580-82-84
1576-78
1570-2-4
1566-8
1560-2-4
1556-8
1550-2-4
JUN 14 1924
JUN 16 1924
JUL 25 1925
CHANGE
11/23/27
400
410
414
416
418
420
422
428
430
434
440
406-8

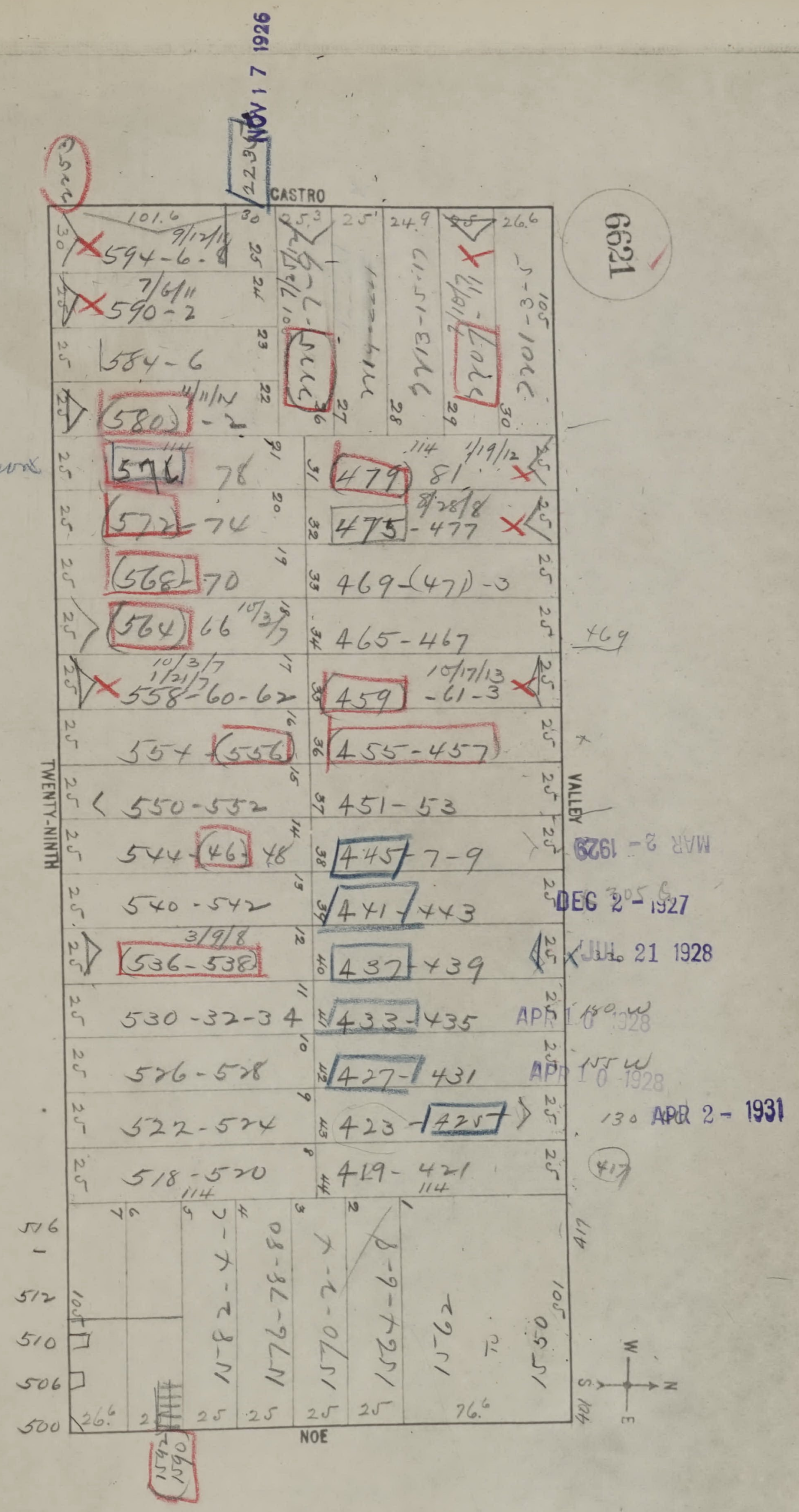
NOV 17 1926
6621
CASTRO
NOE
TWENTY-NINTH
VALLEY
594-6-8
590-2
584-6
580-2
576-78
572-74
568-70
564-66
558-60-62
554-556
550-552
544-46-48
540-542
536-538
530-32-34
526-528
522-524
518-520
479-81
475-477
469-(471)-3
465-467
459-61-3
455-457
451-53
445-7-9
441-443
437-439
433-435
427-431
423-425
419-421
469
417
516
512
510
506
500
MAR 2 1929
DEC 2 1927
JUL 21 1928
APR 10 1928
APR 10 1928
APR 2 1931
101.6
114
105
76.6
26.6

8/30 torn down

SAN FRANCISCO DEPARTMENT OF BUILDING INSPECTION
OFFICIAL COPY

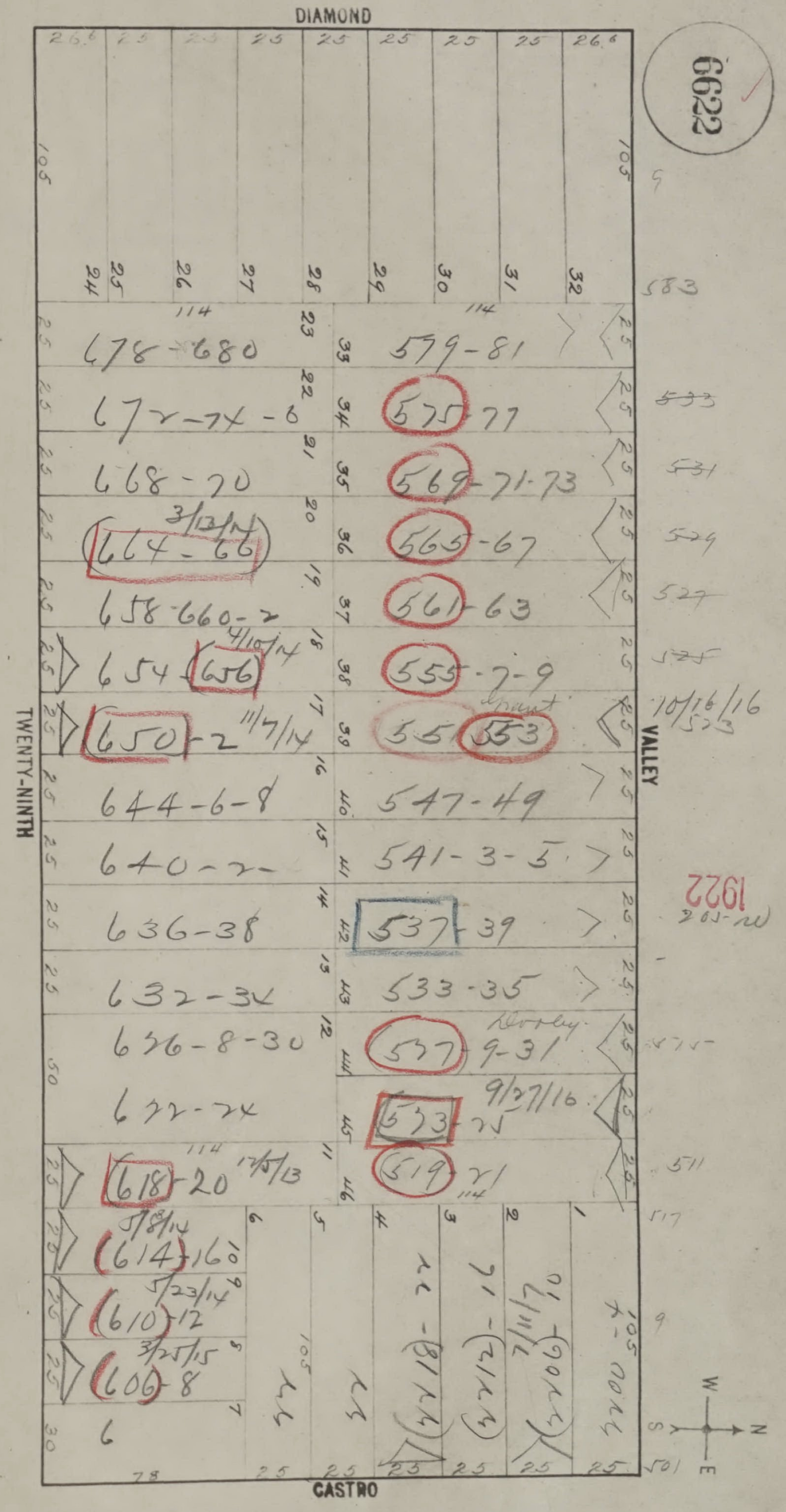
6622
DIAMOND
TWENTY-NINTH
VALLEY
CASTRO
678-680
672-74-6
668-70
3/13/14
664-66
658-660-2
4/10/14
654-656
11/7/14
650-2
644-6-8
640-2
636-38
632-34
626-8-30
622-24
12/5/13
618-20
5/8/14
614-16
5/23/14
610-12
3/25/15
606-8
6
579-81
575-77
569-71-73
565-67
561-63
555-7-9
551-553
547-49
541-3-5
537-39
533-35
527-9-31
9/27/16
523-25
519-21
583
10/16/16
Blk changed 10/16/16

NOV 3 1922

SAN FRANCISCO DEPARTMENT OF BUILDING INSPECTION
OFFICIAL COPY

JUN 30 1936

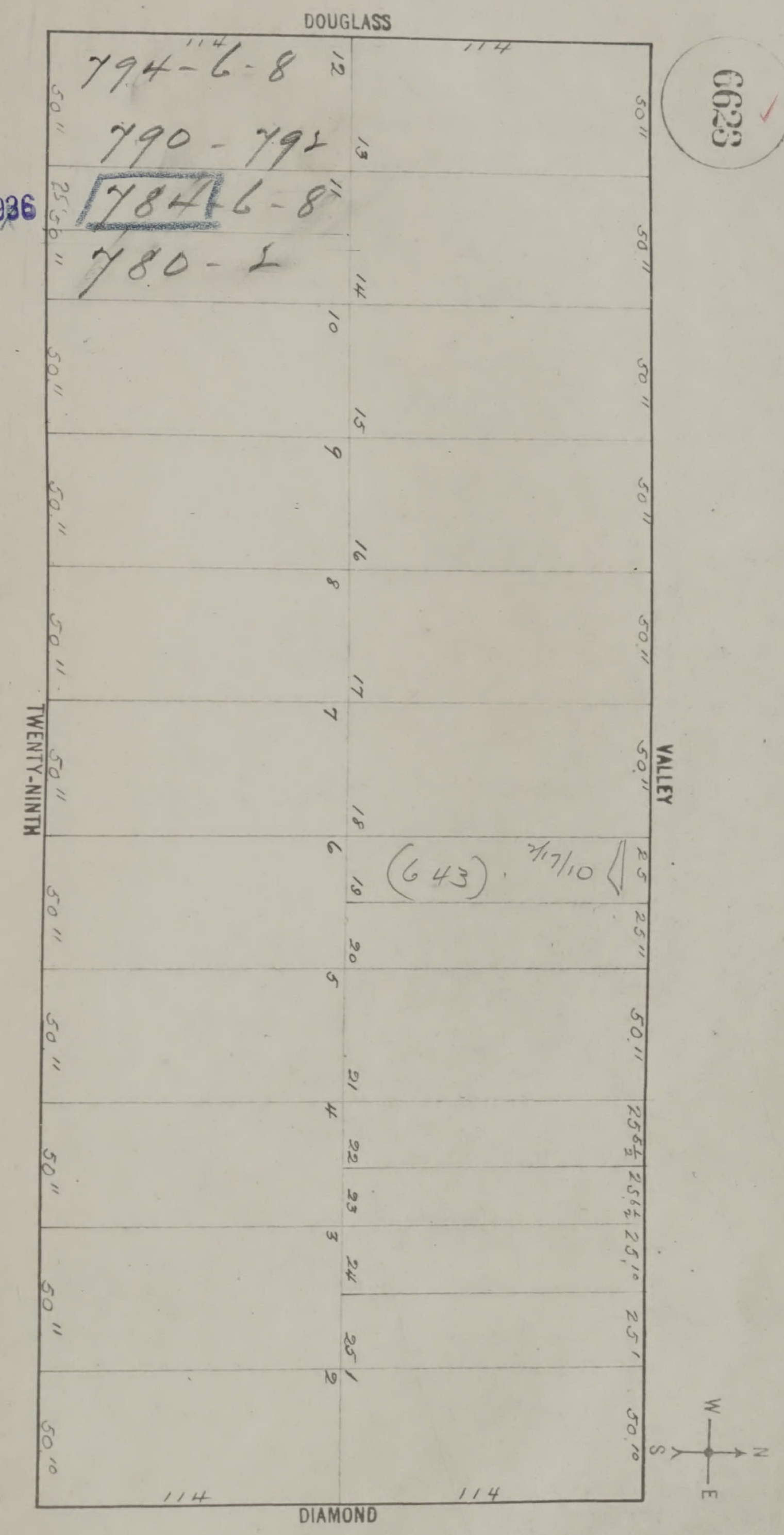
DOUGLASS
6625
794-6-8
790-792
784-6-8
780-2
114
114
TWENTY-NINTH
VALLEY
DIAMOND
12
13
11
14
10
15
9
16
8
17
7
18
6
19
20
5
21
4
22
23
3
24
25
2
1
50'11"
25'11"
25'6½"
25'10"
25'1"
50'10"
(643)
2/17/10
W
N
S
E

700

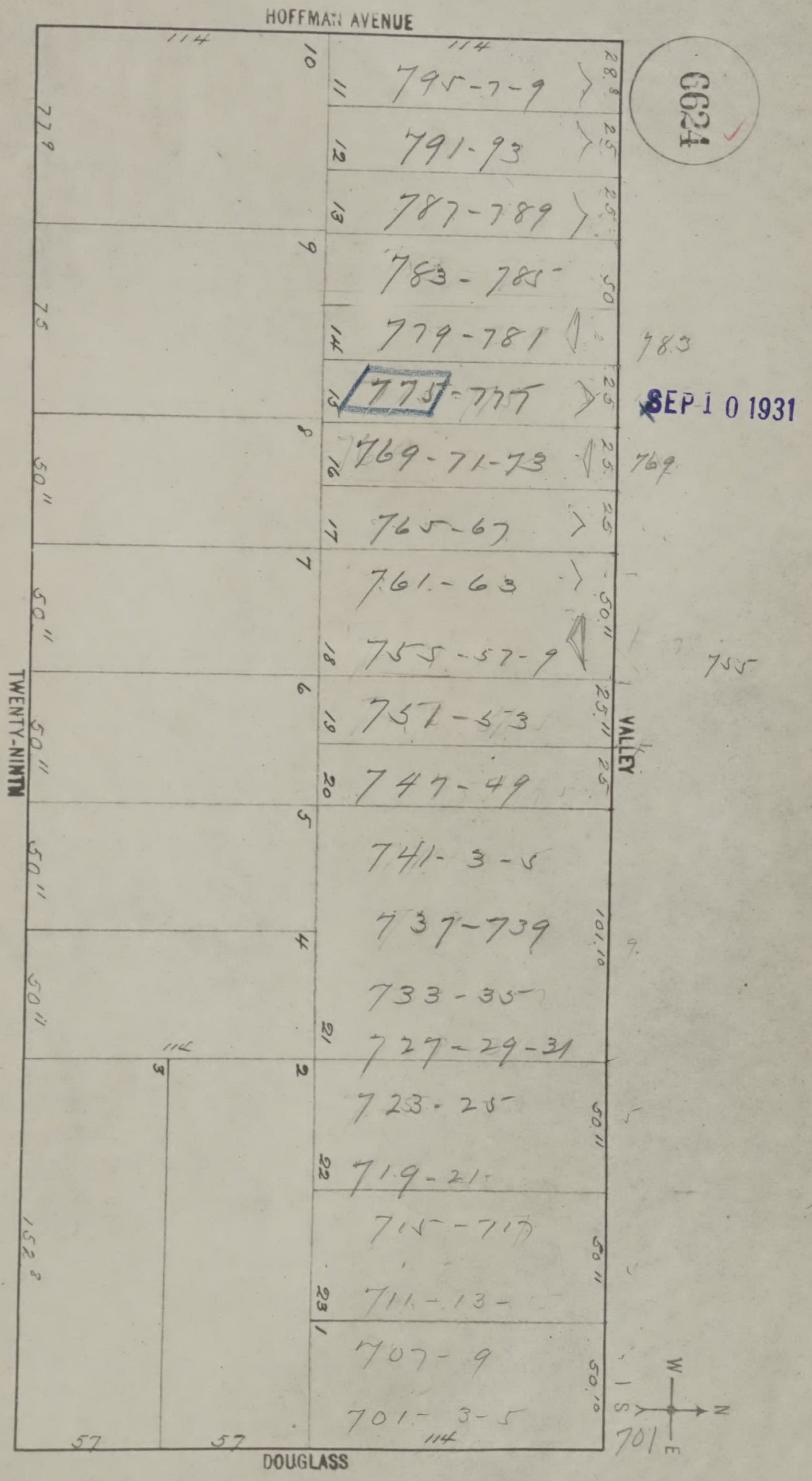
HOFFMAN AVENUE
6624
114
114
10
11
795-7-9
28.8
12
791-93
25
13
787-789
25
779
9
783-785
50
14
779-781
783
75
15
775-775
25
SEP 1 0 1931
8
16
769-71-73
25
769
50"
17
765-67
25
7
761-63
50"
18
755-57-9
755
50"
TWENTY-NINTH
6
19
751-53
25.11
VALLEY
20
747-49
25
50"
5
741-3-5
737-739
101.10
50"
4
733-35
21
727-29-31
114
3
2
723-25
50"
22
719-21
715-717
50"
152.8
23
711-13-
1
707-9
50.10
701-3-5
701
57
57
114
DOUGLASS
W
S
N
E


BURNHAM
6625
TWENTY-NINTH
VALLEY
HOFFMAN AVENUE
916-918
2650
92.50
114
36.80
N
S
E
W

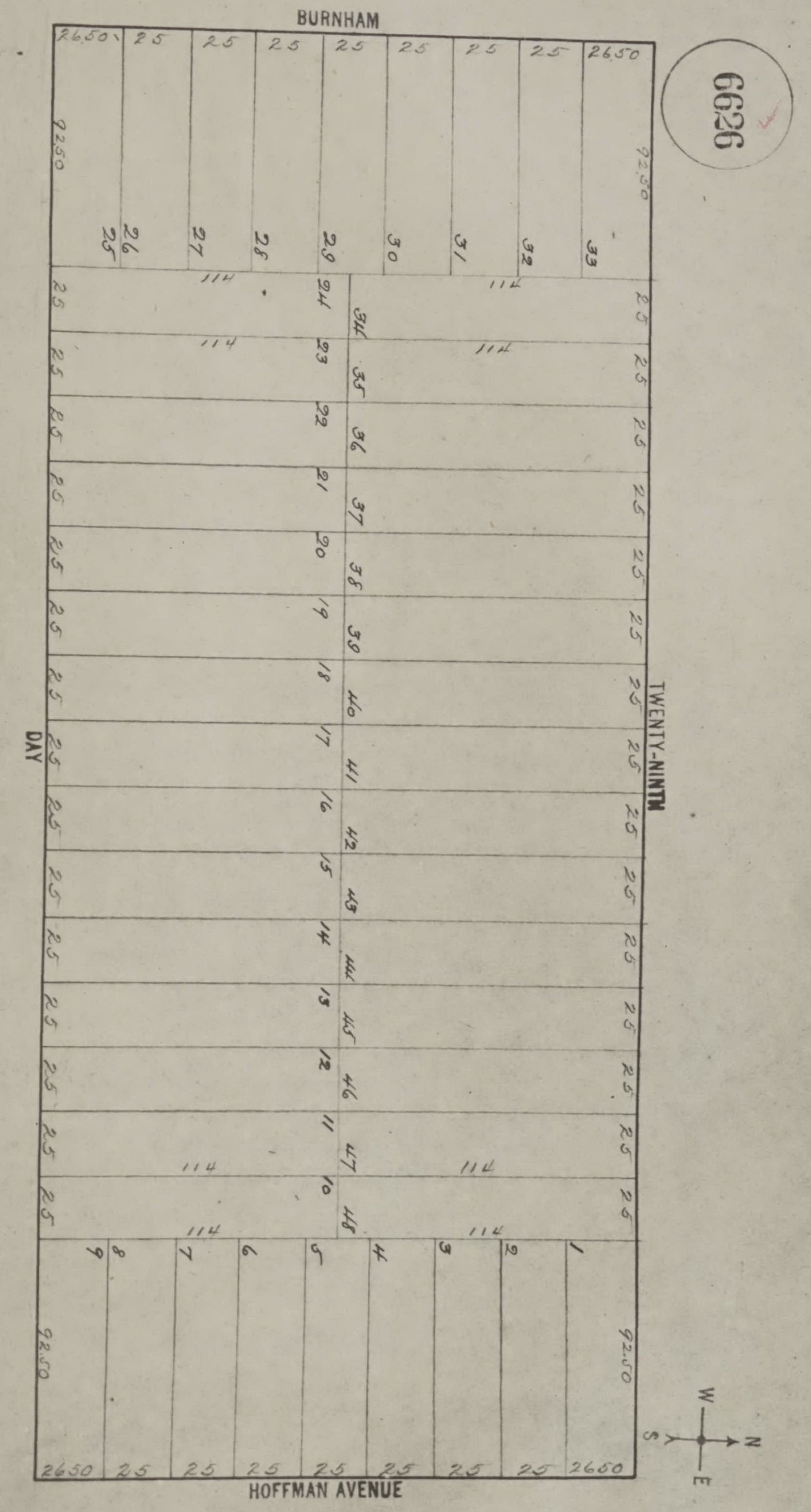
6626
BURNHAM
DAY
TWENTY-NINTH
HOFFMAN AVENUE
2650
25
92.50
114
1
2
3
4
5
6
7
8
9
10
11
12
13
14
15
16
17
18
19
20
21
22
23
24
25
26
27
28
29
30
31
32
33
34
35
36
37
38
39
40
41
42
43
44
45
46
47
48
N
S
E
W

SAN FRANCISCO DEPARTMENT OF BUILDING INSPECTION
OFFICIAL COPY


HOFFMAN AVENUE
6627
TWENTY-NINTH
DAY
DOUGLASS
114
114
114
114
100
101.10
17
16
15
14
13
12
11
10
9
8
7
6
5
18
19
20
21
22
23
24
25
26
27
28
29
4
3
2
1
27
27
27
33
W
N
S
E

SAN FRANCISCO DEPARTMENT OF BUILDING INSPECTION
OFFICIAL COPY

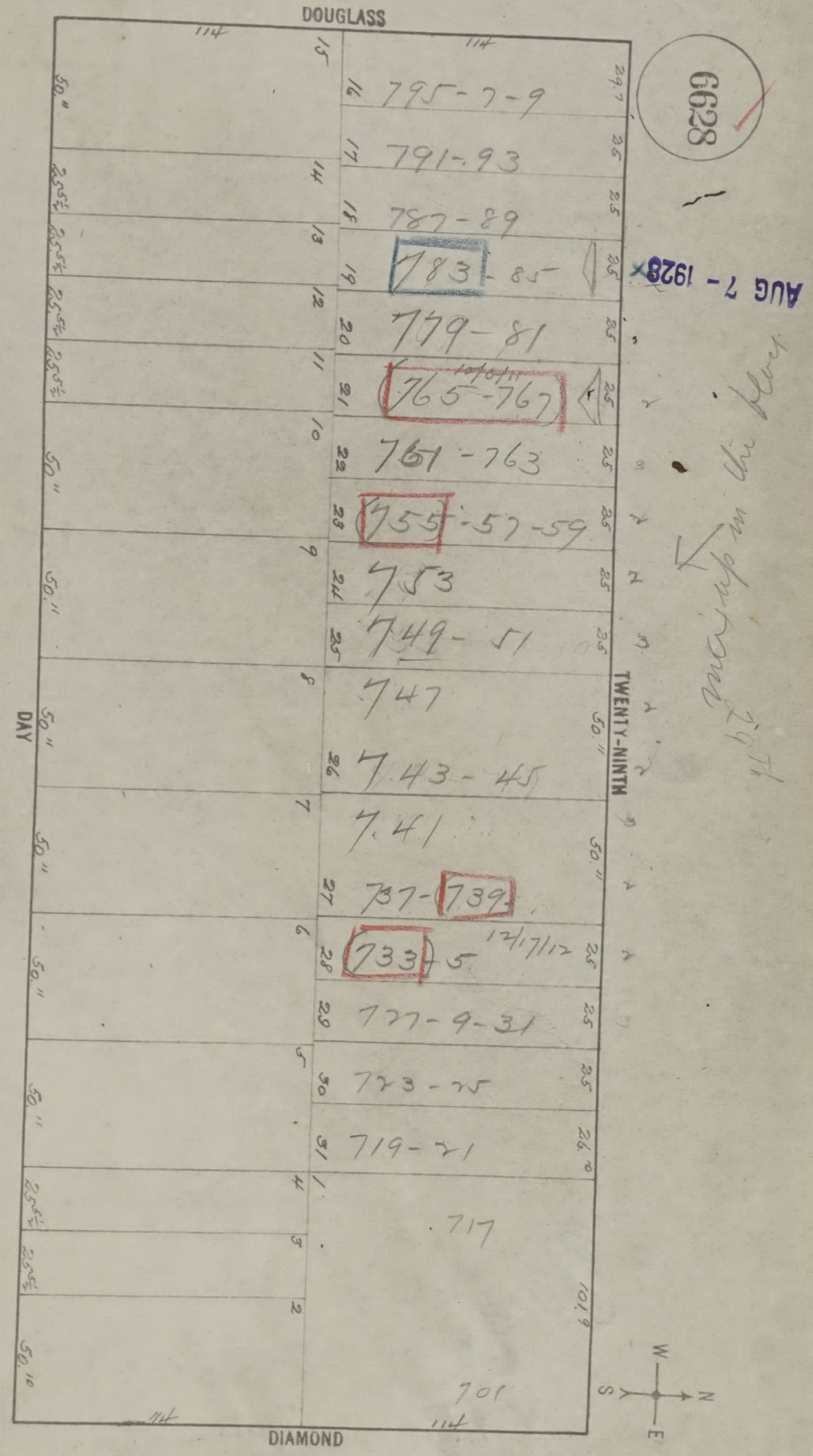
DOUGLASS
6628
114
114
795-7-9
791-93
787-89
783-85
779-81
765-767
761-763
755-57-59
753
749-51
747
743-45
741
737-739
733-5
12/7/12
727-9-31
723-25
719-21
717
701
DAY
TWENTY-NINTH
DIAMOND
W
N
S
E

AUG 7 - 1928

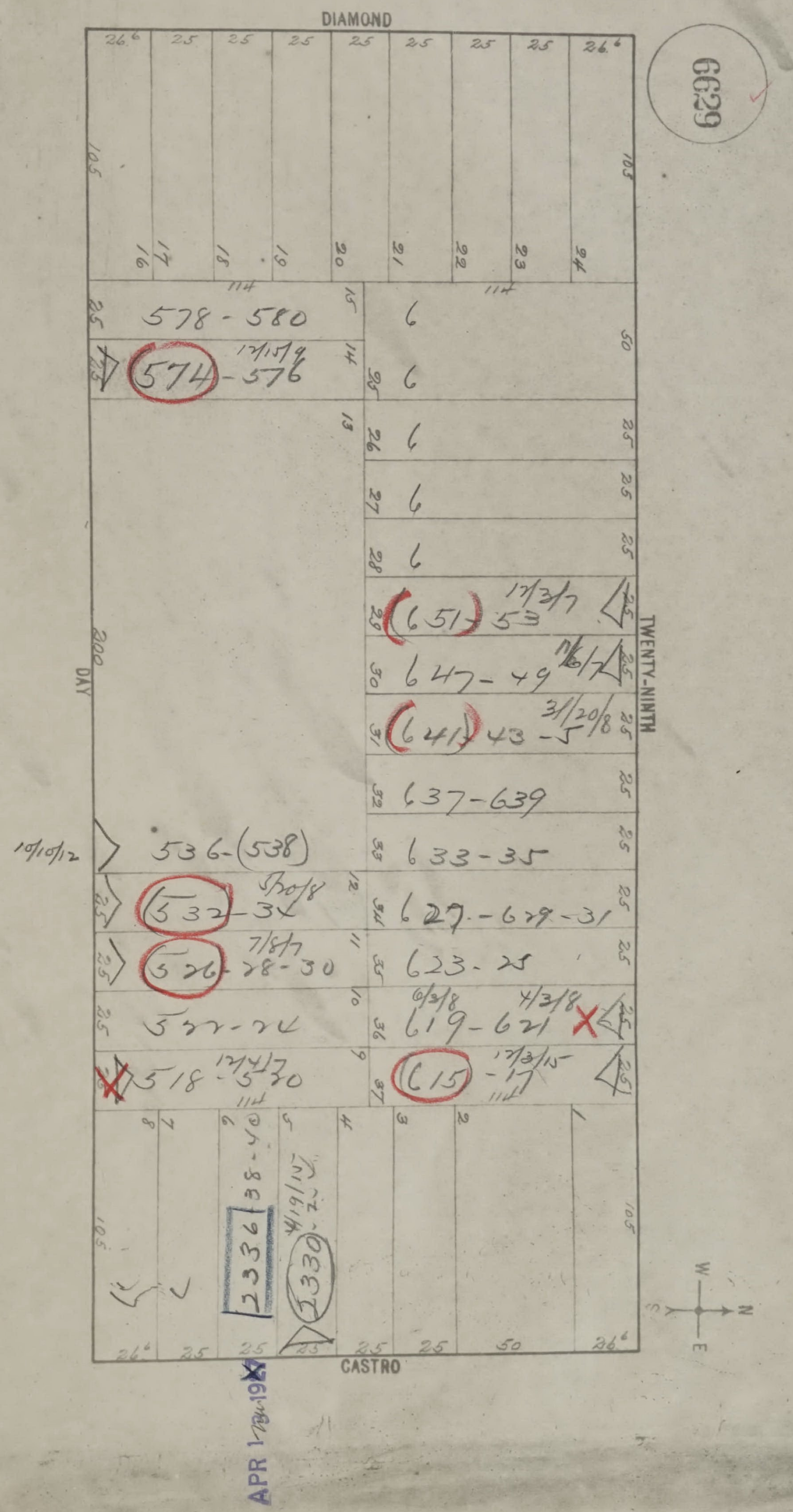
6629
DIAMOND
DAY
TWENTY-NINTH
CASTRO
578-580
574-576
536-(538)
532-34
526-28-30
522-24
518-520
6
651-53
647-49
641-43-5
637-639
633-35
627-629-31
623-25
619-621
615-17
2336
2330-32
10/10/12
APR 1 19

SAN FRANCISCO DEPARTMENT OF BUILDING INSPECTION
OFFICIAL COPY

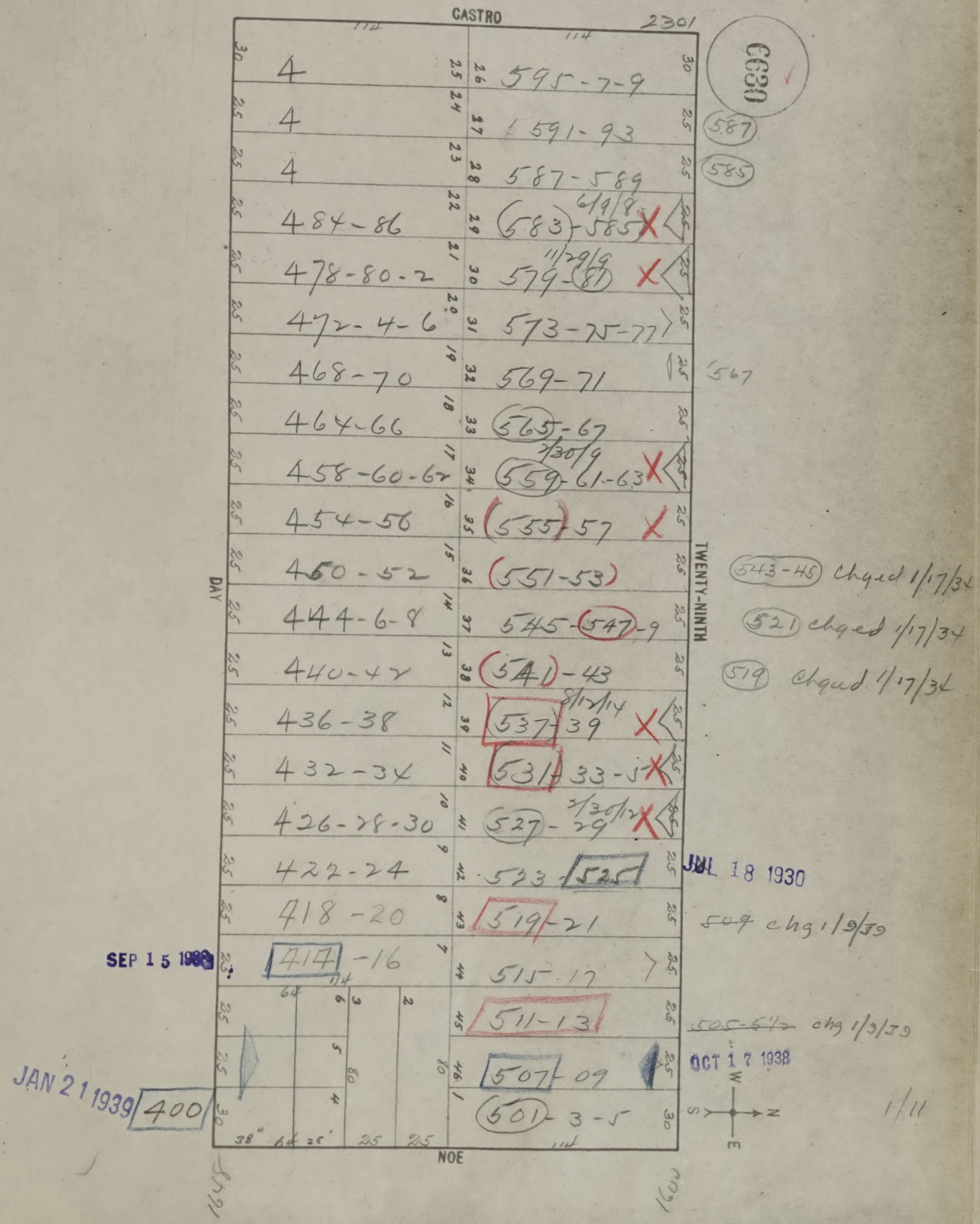
CASTRO
2301
6630
112
114
30
4
25
26
595-7-9
4
24
27
591-93
587
4
23
28
587-589
585
484-86
22
29
583
585
6/9/8
478-80-2
21
30
579-81
11/29/9
472-4-6
20
31
573-75-77
468-70
19
32
569-71
567
464-66
18
33
565-67
458-60-62
17
34
559-61-63
3/30/9
454-56
16
35
555-57
DAY
TWENTY-NINTH
450-52
15
36
551-53
543-45 Chged 1/17/34
444-6-8
14
37
545-547-9
521 chged 1/17/34
440-42
13
38
541-43
519 Chqed 1/17/34
436-38
12
39
537-39
8/12/14
432-34
11
40
531-33-5
426-28-30
10
41
527-29
3/30/12
422-24
9
42
523-525
JUL 18 1930
418-20
8
43
519-21
~~509~~ chg 1/9/39
SEP 15 1938
414-16
7
44
515-17
64
6
3
2
45
511-13
~~505-5½~~ chg 1/3/39
5
80
80
46
507-09
OCT 17 1938
JAN 21 1939
400
4
1
501-3-5
W
S
N
E
1/11
38"
64
25'
25
25
114
NOE
1121
1601

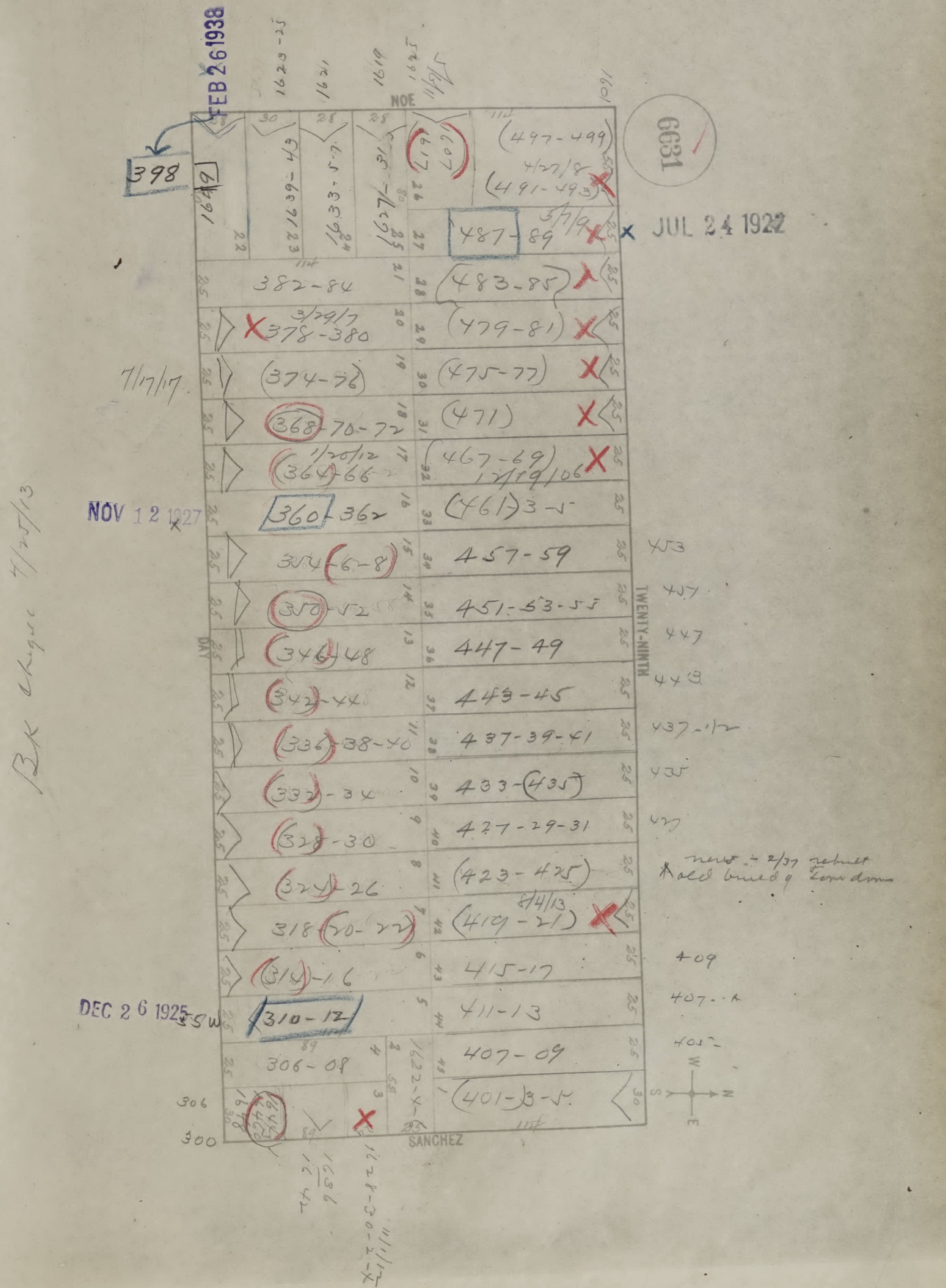
6631
NOE
TWENTY-NINTH
SANCHEZ
DAY
398
1649
1623-25
1621
1619
1615
1639-43
1633-37
1627-31
1607
447-499
491-493
487-89
382-84
483-85
378-380
479-81
374-76
475-77
368-70-72
471
364-66
467-69
360-362
461-3-5
354-6-8
457-59
350-52
451-53-55
346-48
447-49
342-44
443-45
336-38-40
437-39-41
332-34
433-435
328-30
427-29-31
324-26
423-425
318-20-22
419-21
314-16
415-17
310-12
411-13
306-08
407-09
401-3-5
1622-4-6
453
447
447
443
437-41
435
427
409
407
405
306
300
W
S
N
E

FEB 26 1938

JUL 24 1922

NOV 12 1927

DEC 26 1925

7/17/17

Bk Chgd 7/25/13

new - 2/37 rebuilt
Added bldg Condom

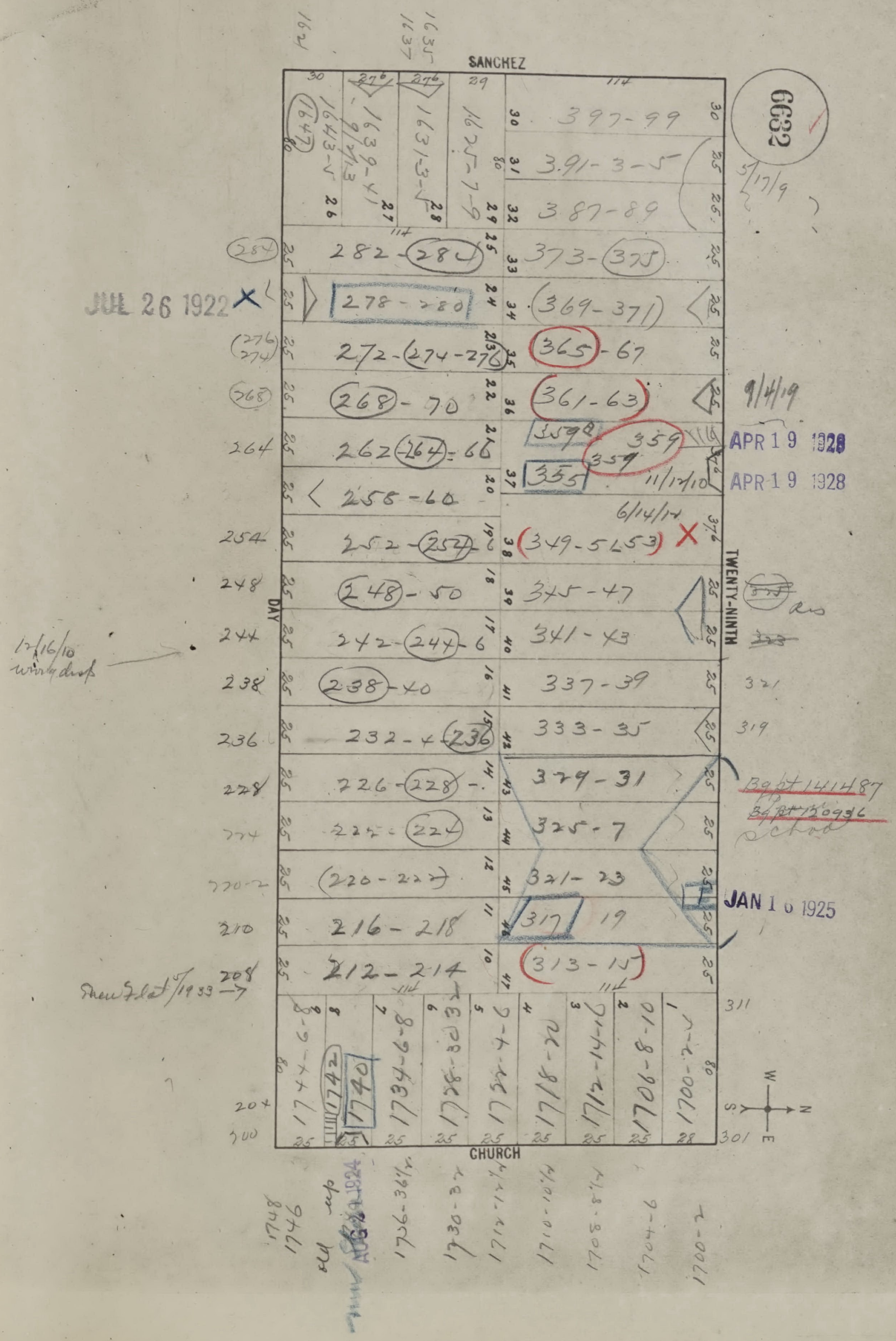
6632
SANCHEZ
CHURCH
DAY
TWENTY-NINTH
397-99
391-3-5
387-89
373-375
369-371
365-67
361-63
359
355
349-51-53
345-47
341-43
337-39
333-35
329-31
325-7
321-23
317-19
313-15
282-284
278-280
272-274-276
268-70
262-264-66
256-60
252-254
248-50
242-244-6
238-40
232-4-236
226-228
222-224
220-222
216-218
212-214
1643-5
1639-41
1631-3-5
1625-7-9
1744-6-8
1740-1742
1734-6-8
1730-32
1724-6-8
1718-22
1712-14-16
1706-8-10
1700-2-4
5/17/9
9/4/19
11/12/10
6/14/14
12/16/10
New Flat 5/1933
N
S
E
W

JUL 26 1922

APR 19 1928

APR 19 1928

JAN 16 1925

AUG 19 1924

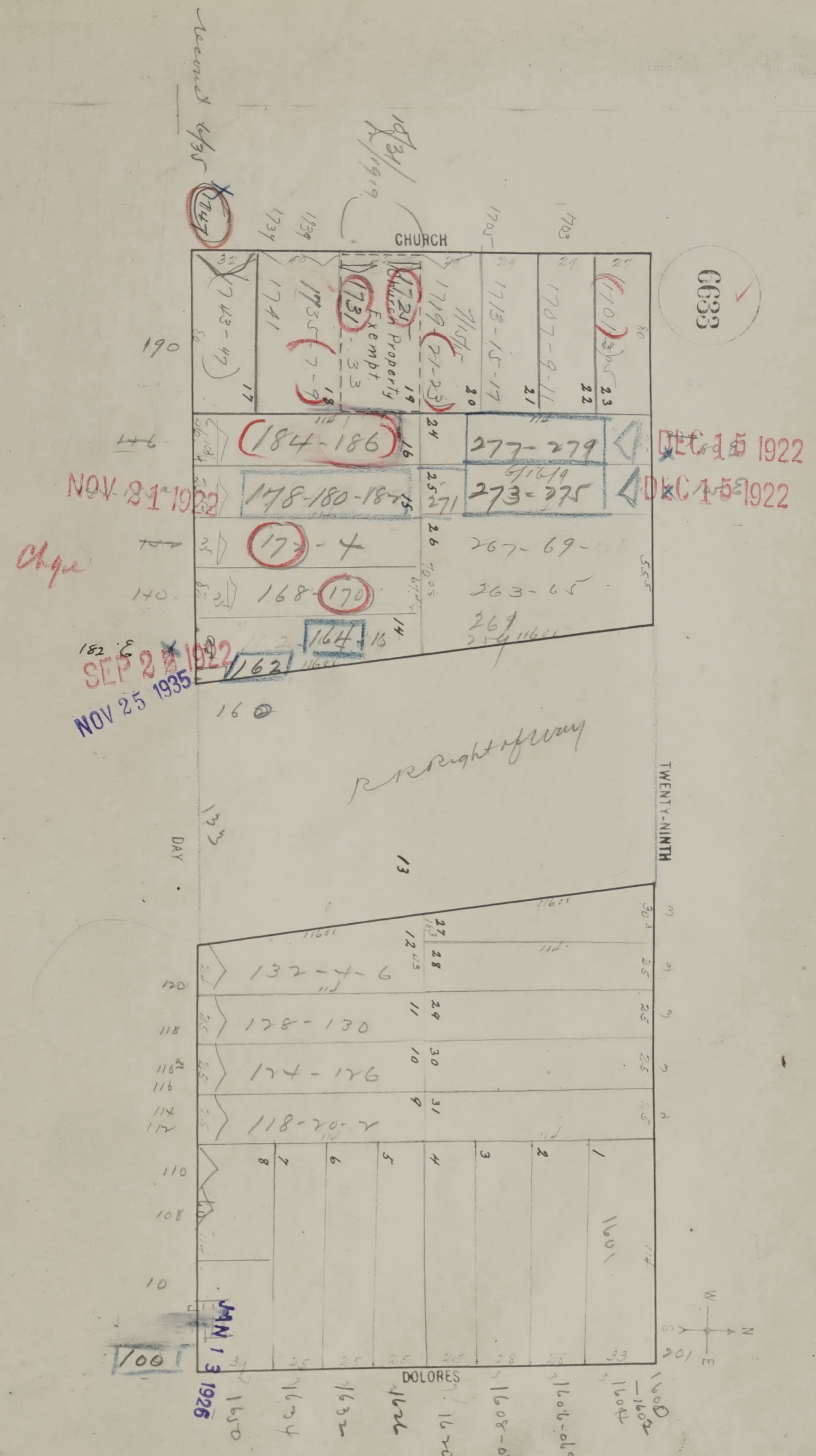
6633
CHURCH
DOLORES
DAY
TWENTY-NINTH
Church Property Exempt
R R Right of way
NOV 21 1922
DEC 15 1922
DEC 15 1922
SEP 2? 1922
NOV 25 1935
JAN 13 1926
Chge
184-186
178-180-182
277-279
273-275
267-69
263-65
261
173-4
168-170
164
162
160
132-4-6
128-130
124-126
118-20-2
100
1741
1735-7-9
1719-21-23
1713-15-17
1707-9-11
1701-3-5
1743-47
1749
1650
1634
1632
1626
1620
1608-08a
1606-06a
1600-1602-1604
190
140
120
118
110
108

SAN FRANCISCO DBI DEPARTMENT OF BUILDING INSPECTION
OFFICIAL COPY

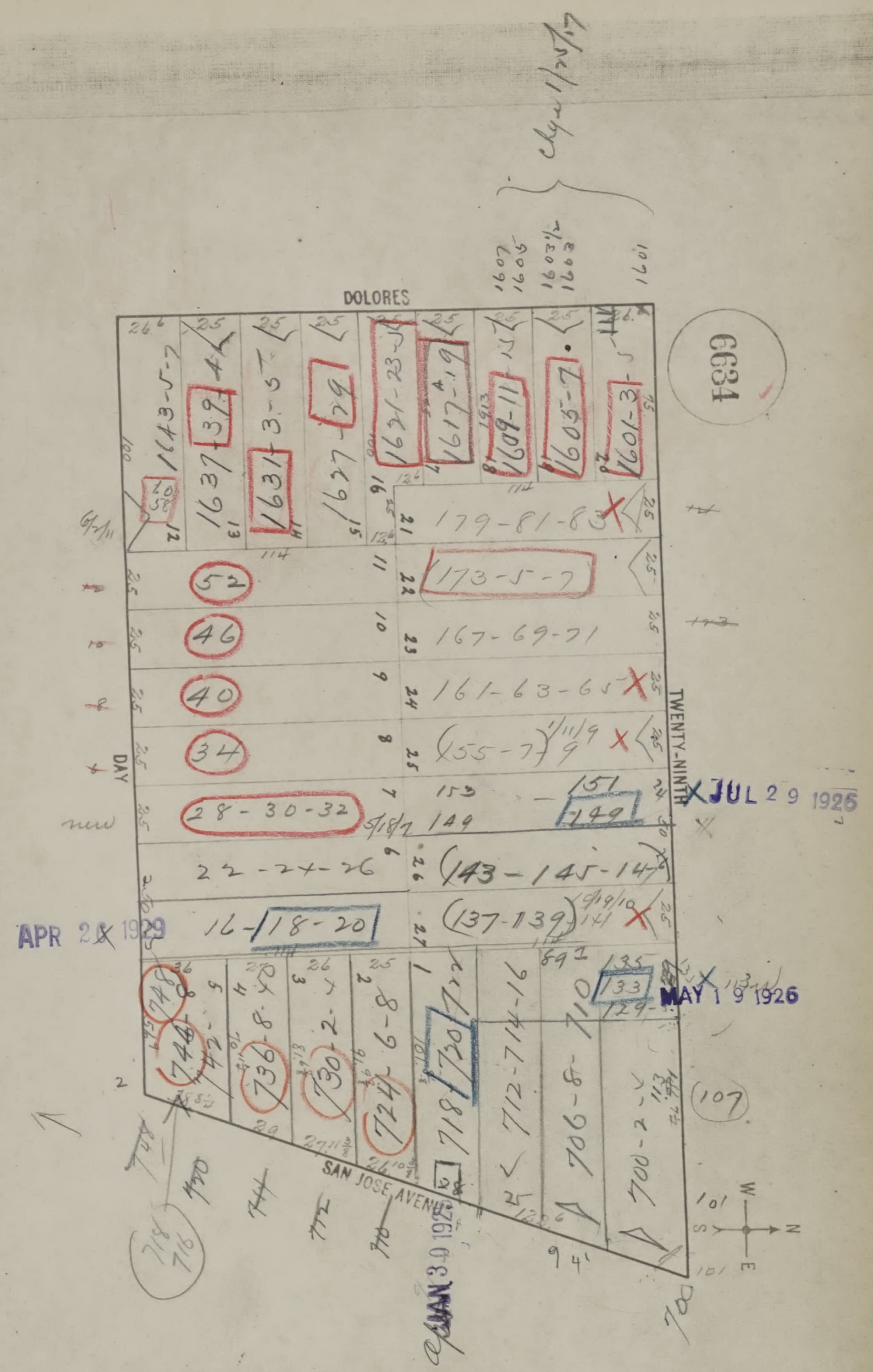
6634
DOLORES
DAY
TWENTY-NINTH
SAN JOSE AVENUE
1643-5-7
1637-39-41
1631-3-5
1627-29
1621-23-25
1617-19
1609-11-15
1605-7
1601-3-5
179-81-83
173-5-7
167-69-71
161-63-65
155-7-9
149
151
143-145-147
137-139
133
52
46
40
34
28-30-32
22-24-26
16-18-20
748
742-4
736-8-40
730-2-4
724-6-8
718
730
712-714-16
706-8-10
700-2-4
107
APR 2? 1929
JUL 29 1926
MAY 19 1926
JAN 30 192?

SAN FRANCISCO DEPARTMENT OF BUILDING INSPECTION
OFFICIAL COPY

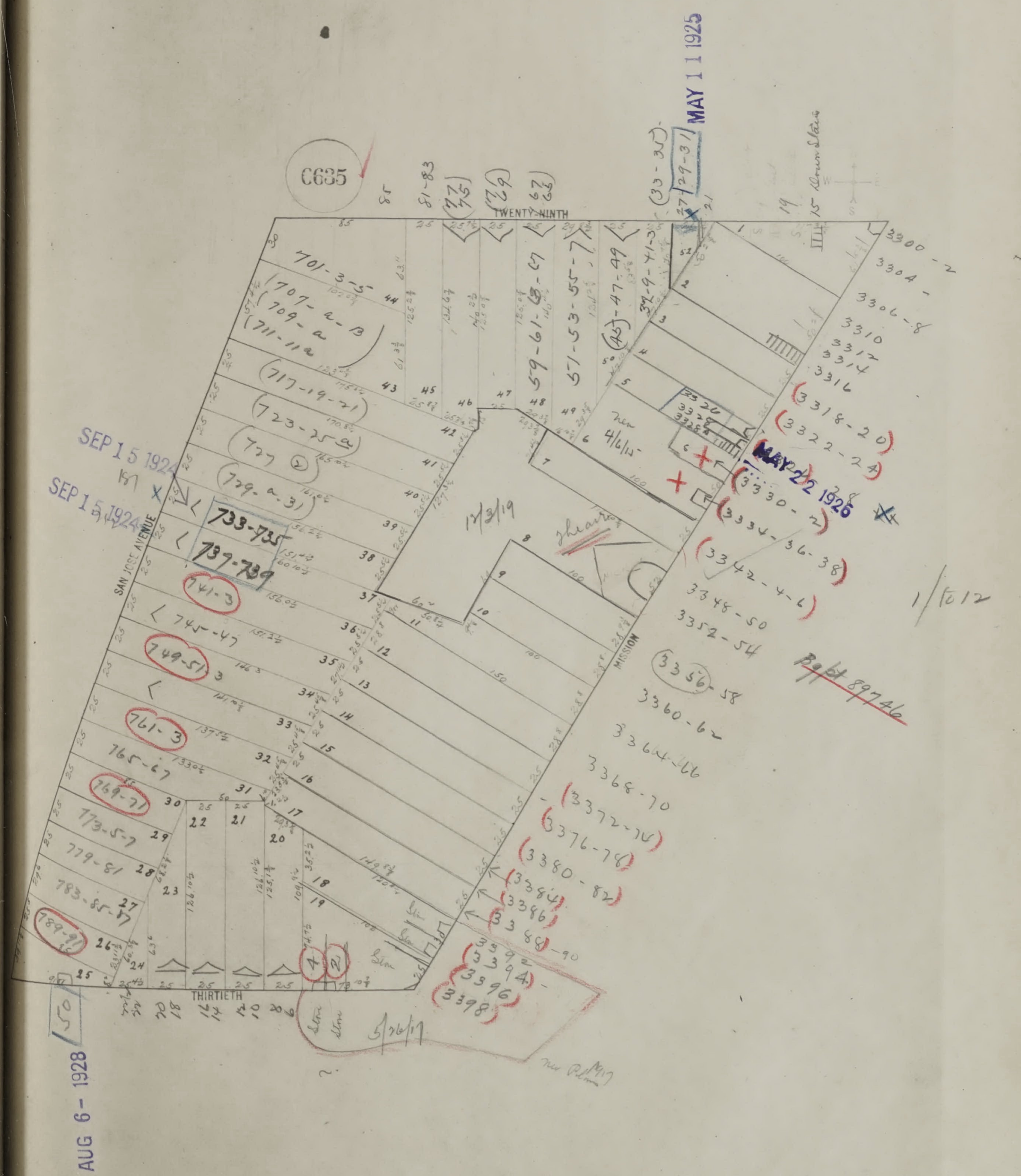
C635
TWENTY-NINTH
THIRTIETH
SAN JOSE AVENUE
MISSION
MAY 11 1925
SEP 15 1924
SEP 15 1924
MAY 22 1926
AUG 6 - 1928
701-3-5
707-a-13
709-a-13
711-11a
717-19-21
723-25-a
727
729-a-31
733-735
737-739
741-3
745-47
749-51
761-3
765-67
769-71
773-5-7
779-81
783-85-87
789-91
3300-2
3304-
3306-8
3310
3312
3314
3316
3318-20
3322-24
3330-2
3334-36-38
3342-4-6
3348-50
3352-54
3356-58
3360-62
3364-66
3368-70
3372-74
3376-78
3380-82
3384
3386
3388-90
3392
3394
3396
3398
4/6/15
17/3/19
5/26/17
1/5/12
~~Bgb 89746~~

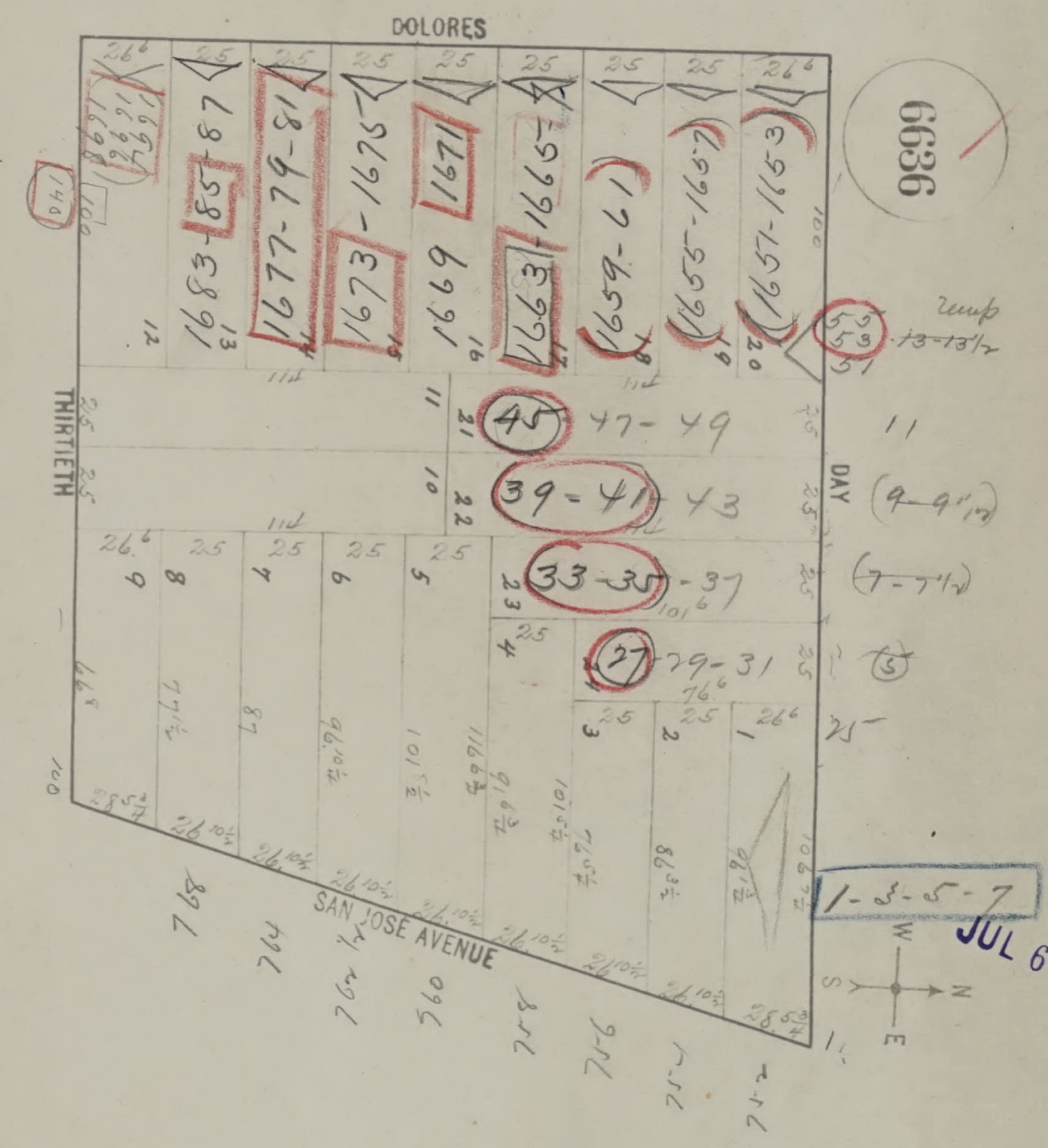
DOLORES
THIRTIETH
DAY
SAN JOSE AVENUE
6636
1683-85-87
1677-79-81
1673-1675
1669 1671
1663-1665
1659-61
1655-1657
1651-1653
45 47-49
39-41 43
33-35-37
27 29-31
1-3-5-7
W
S
N
E

CHANGE 7/23

JUL 6 - 1923

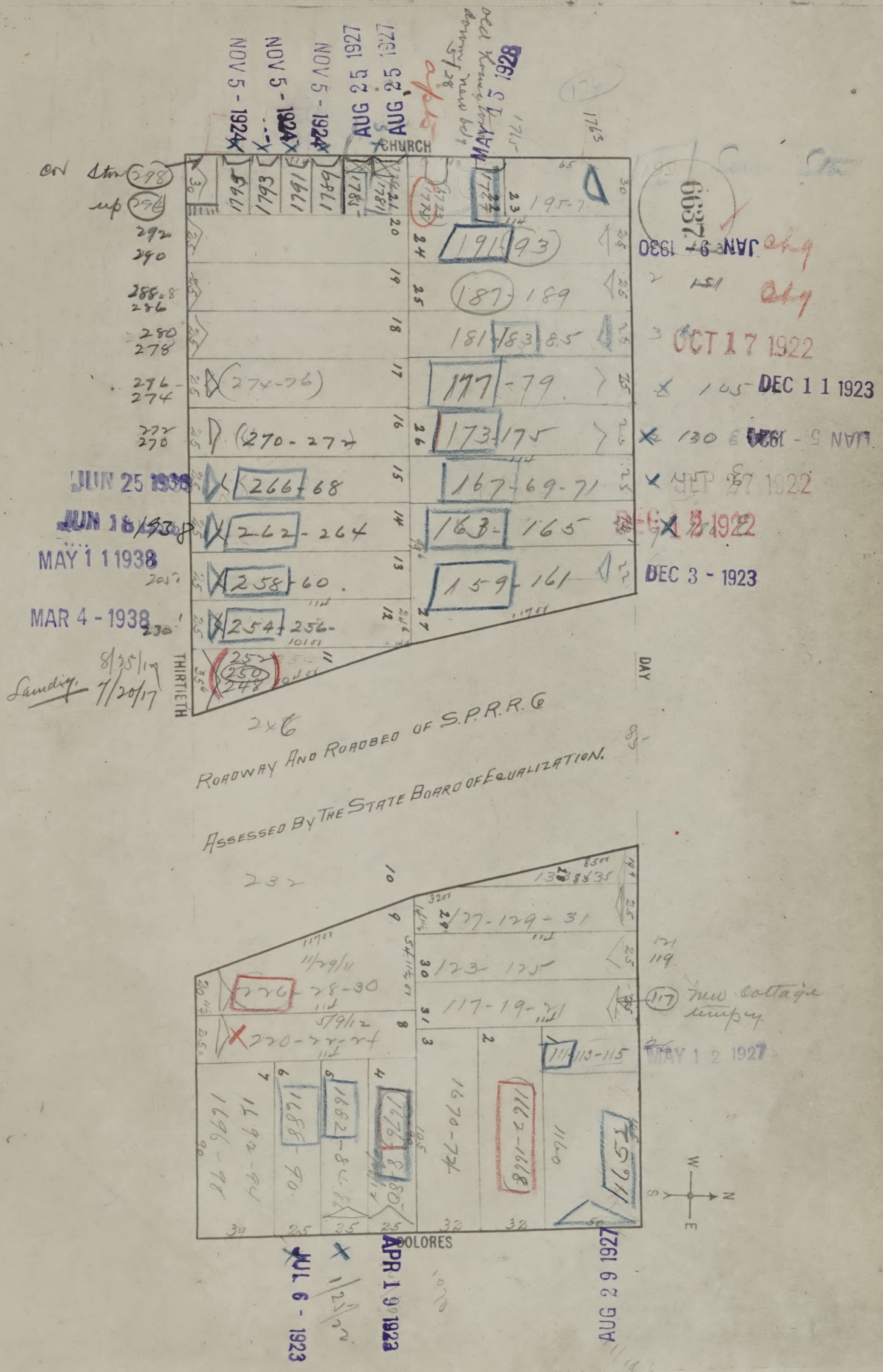
CHURCH
DAY
THIRTIETH
DOLORES
Roadway And Roadbed of S.P.R.R.G
Assessed By The State Board of Equalization.
NOV 5 - 1924
NOV 5 - 1924
NOV 5 - 1924
AUG 25 1927
AUG 25 1927
MAY 15 1928
1795
1793
1791
1789
1787
1785
on Str 298
up 296
292
290
288
286
280
278
276-274
272-270
274-76
270-272
JUN 25 1938
266-68
JUN 18 1938
262-264
MAY 11 1938
258-60
MAR 4 - 1938
254-256-
250
248
8/25/17
7/20/17
2x6
191-93
187-189
181-183-85
177-79
173-175
167-69-71
163-165
159-161
JAN 9 - 1930
OCT 17 1922
DEC 11 1923
105
JAN 5 - 1924
130
SEP 27 1922
DEC 1 1922
DEC 3 - 1923
232
133-35
127-129-31
123-125
117-19-21
121
119
117 new cottage
226-28-30
220-22-24
111-113-115
MAY 12 1927
1696-98
1692-94
1688-90
1682-84
1678-80
1670-74
1662-68
1660
1652-54
JUL 6 - 1923
APR 16 1923
AUG 29 1927
W
S
N
E

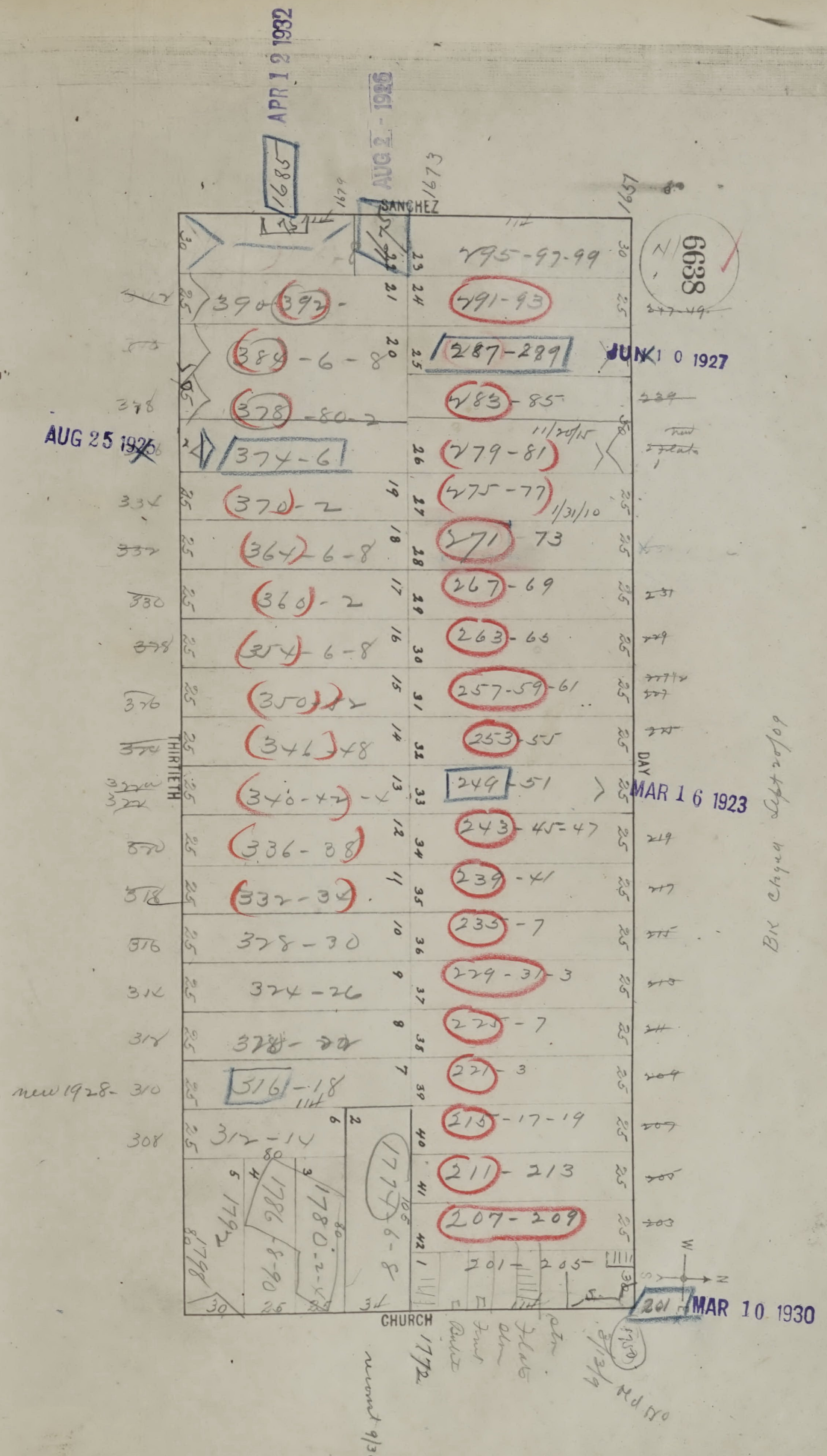
APR 12 1932
1685
AUG 2 1926
1673
1637
SANCHEZ
6638
495-97-99
491-93
390-392
384-6-8
287-289
JUN 10 1927
378-80-2
483-85
AUG 25 1926
374-6
479-81
11/20/15
370-2
475-77
1/31/10
364-6-8
271-73
360-2
267-69
354-6-8
263-65
350-52
257-59-61
346-48
253-55
THIRTIETH
DAY
340-42
249-51
MAR 16 1923
336-38
243-45-47
332-34
239-41
328-30
233-7
324-26
229-31-3
320-22
225-7
new 1928 310
316-18
221-3
308
312-14
215-17-19
211-213
207-209
1792
1786
1780-2-4
1774
1776-8
201-205
201
MAR 10 1930
CHURCH
1772
Bk changed Sept 22/60

SAN FRANCISCO DEPARTMENT OF BUILDING INSPECTION
OFFICIAL COPY

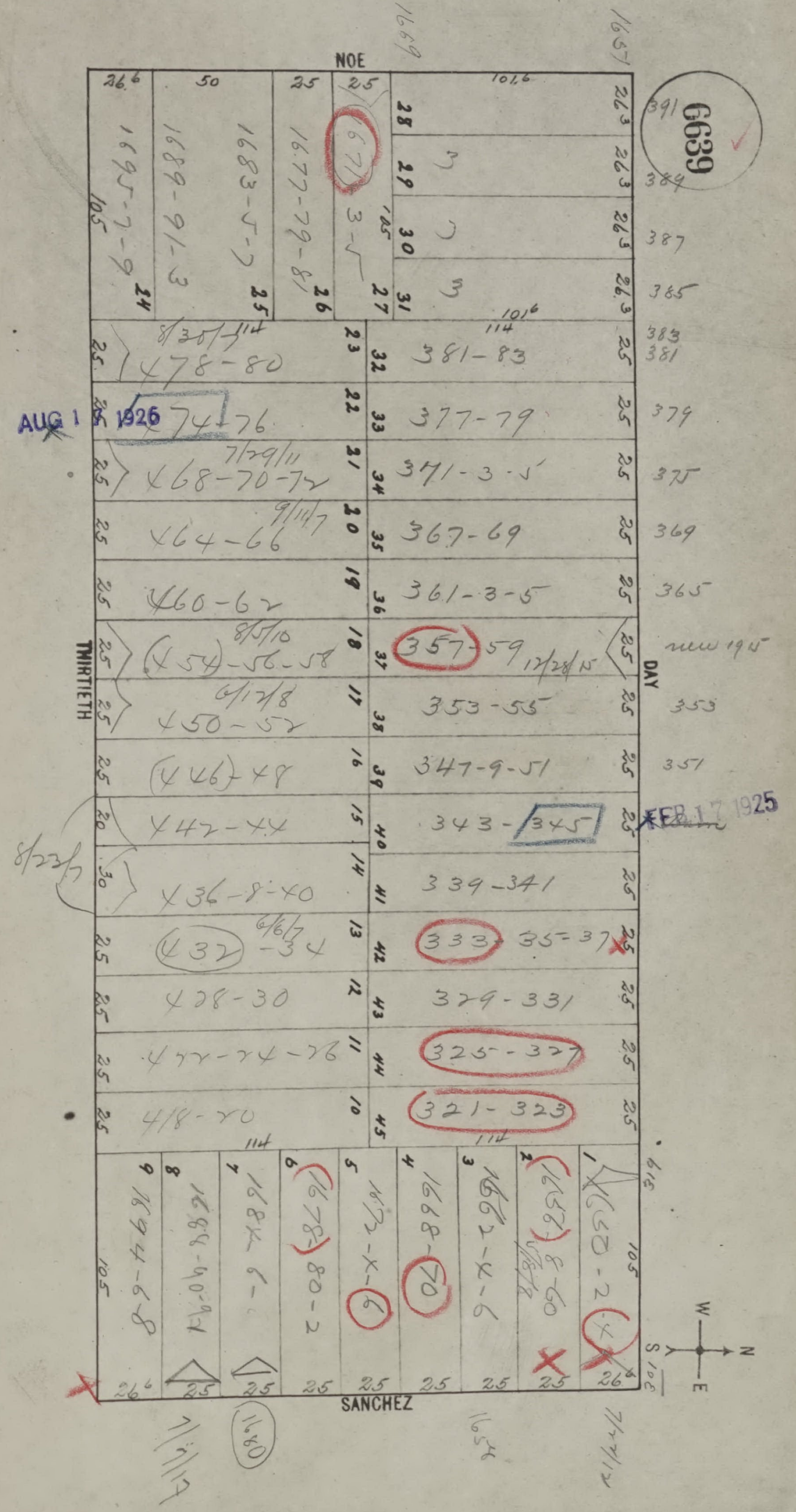
6639
NOE
SANCHEZ
TWENTIETH
DAY
AUG 13 1926
FEB 17 1925
478-80
474-76
468-70-72
464-66
460-62
454-56-58
450-52
446-48
442-44
436-8-40
432-34
428-30
422-24-26
418-20
381-83
377-79
371-3-5
367-69
361-3-5
357-59
353-55
347-9-51
343-345
339-341
333-35-37
329-331
325-327
321-323
1695-7-9
1689-91-3
1683-5-7
1677-79-81
1671-3-5
1694-6-8
1688-90-92
1684-6
1678-80-2
1672-4-6
1668-70
1662-4-6
1658-60
1652-4
W
N
S
E

SAN FRANCISCO DEPARTMENT OF BUILDING INSPECTION
OFFICIAL COPY

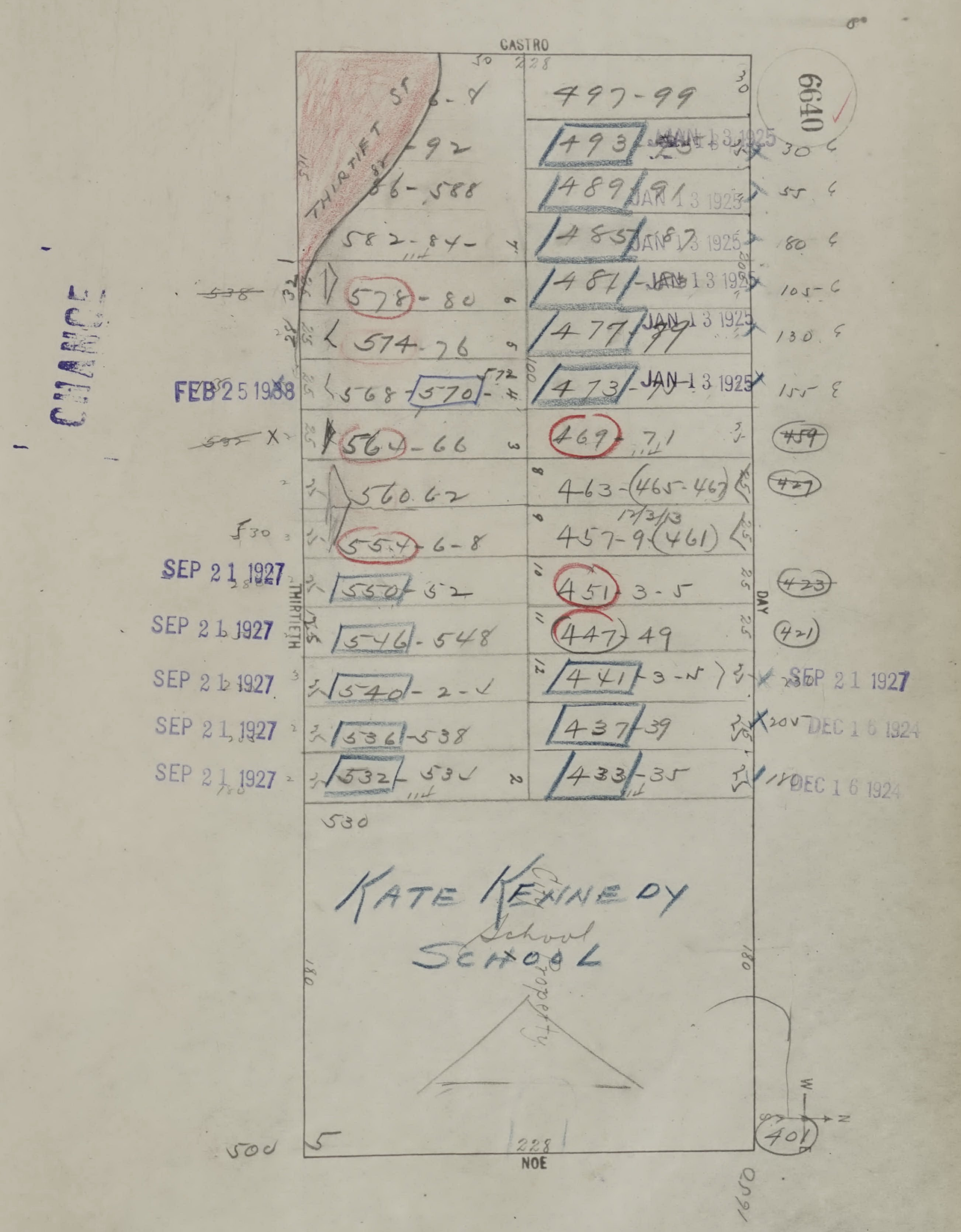
CASTRO
6640
THIRTIETH ST
497-99
493
489/91
485/87
481
477/79
473/75
469 - 71
463-(465-467)
457-9 (461)
451 3-5
447 49
441 3-5
437-39
433-35
582-84
578-80
574-76
568 570-72
564-66
560-62
554 6-8
550 52
546 - 548
540 - 2
536 - 538
532 534
530
KATE KENNEDY School SCHOOL
PROPERTY
THIRTIETH
DAY
NOE
228
180
500
401
459
427
423
421
JAN 13 1925
FEB 25 1938
SEP 21 1927
DEC 16 1924
CHANGE

SAN FRANCISCO DBI DEPARTMENT OF BUILDING INSPECTION
OFFICIAL COPY

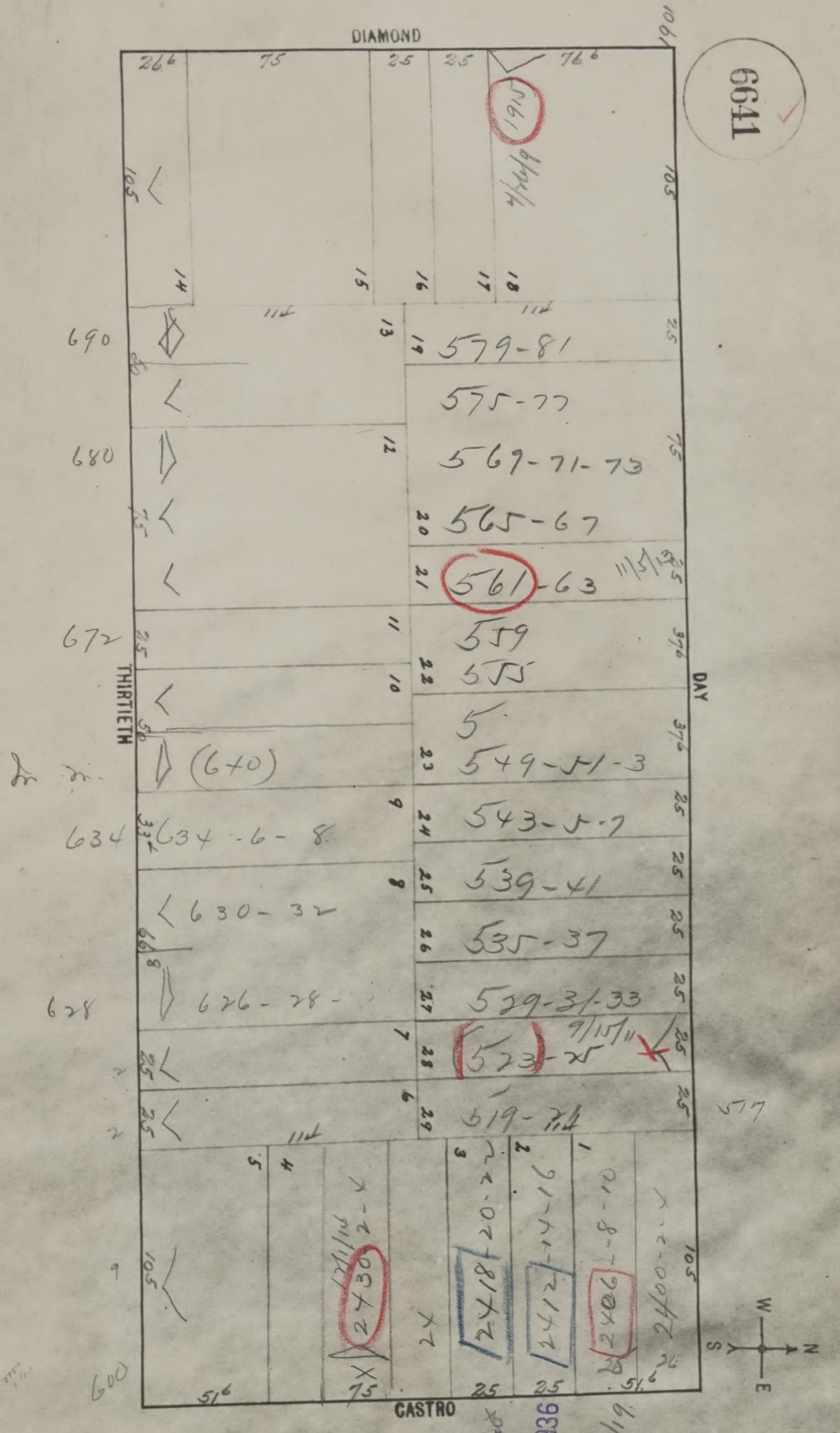
6641
DIAMOND
THIRTIETH
DAY
CASTRO
579-81
575-77
569-71-73
565-67
561-63
559
555
549-51-3
543-5-7
539-41
535-37
529-31-33
523-25
519-21
690
680
672
(640)
634-6-8
630-32
626-28
628
600
2430
2418
2412
2406-8-10
2400-2
1911
577
W
S
N
E

NOV 23 1922
JUN 6 - 1936
8/11/19

6642


DOUGLASS
228
THIRTIETH
560
DAY
560
DIAMOND
228
N
S
E
W

SAN FRANCISCO DEPARTMENT OF BUILDING INSPECTION
OFFICIAL COPY


6648
HOFFMAN AVENUE
228
THIRTIETH
480
DAY
480
2
5
4
3
1
80
80
80
21⁶
25
25
50
50
51⁶
DOUGLASS
W
S
N
E

SAN FRANCISCO DBI DEPARTMENT OF BUILDING INSPECTION
OFFICIAL COPY

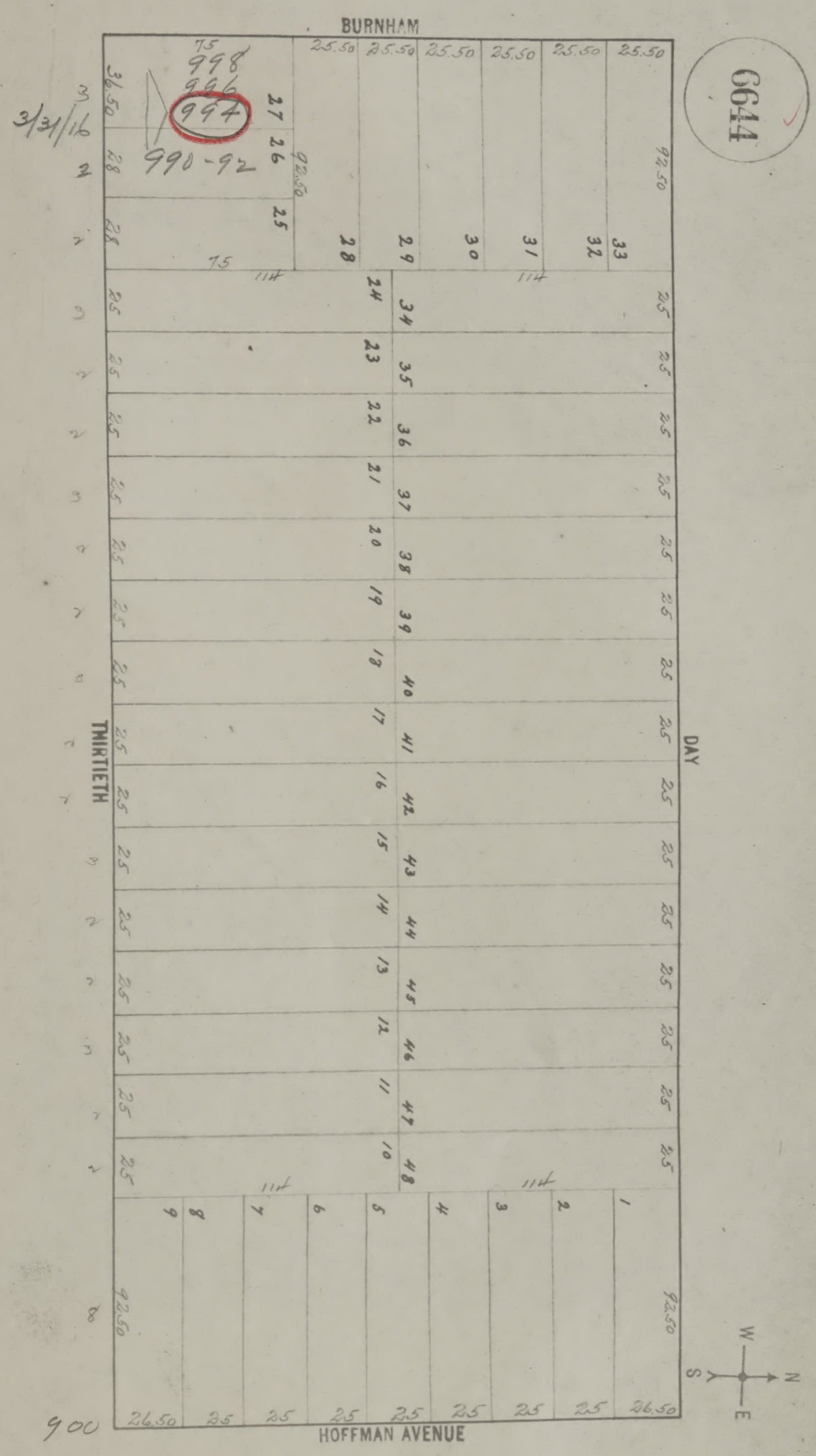
6644
BURNHAM
THIRTIETH
DAY
HOFFMAN AVENUE
3/31/16
998
996
994
990-92
900
W
N
S
E

pages 6645 to
pages 6648 are
Jump.

1/12


DIAMOND
THIRTIETH
BEACON
CASTRO
26.6
25
26.6
108.75
114
1
2
3
4
5
6
7
8
9
10
11
12
13
14
15
16
17
18
19
20
21
22
23
24
25
26
27
28
29
30
31
32
33
34
35
36
37
38
39
40
41
42
43
44
45
46
47
48
49
306-308
300-2-4
W
N
S
E

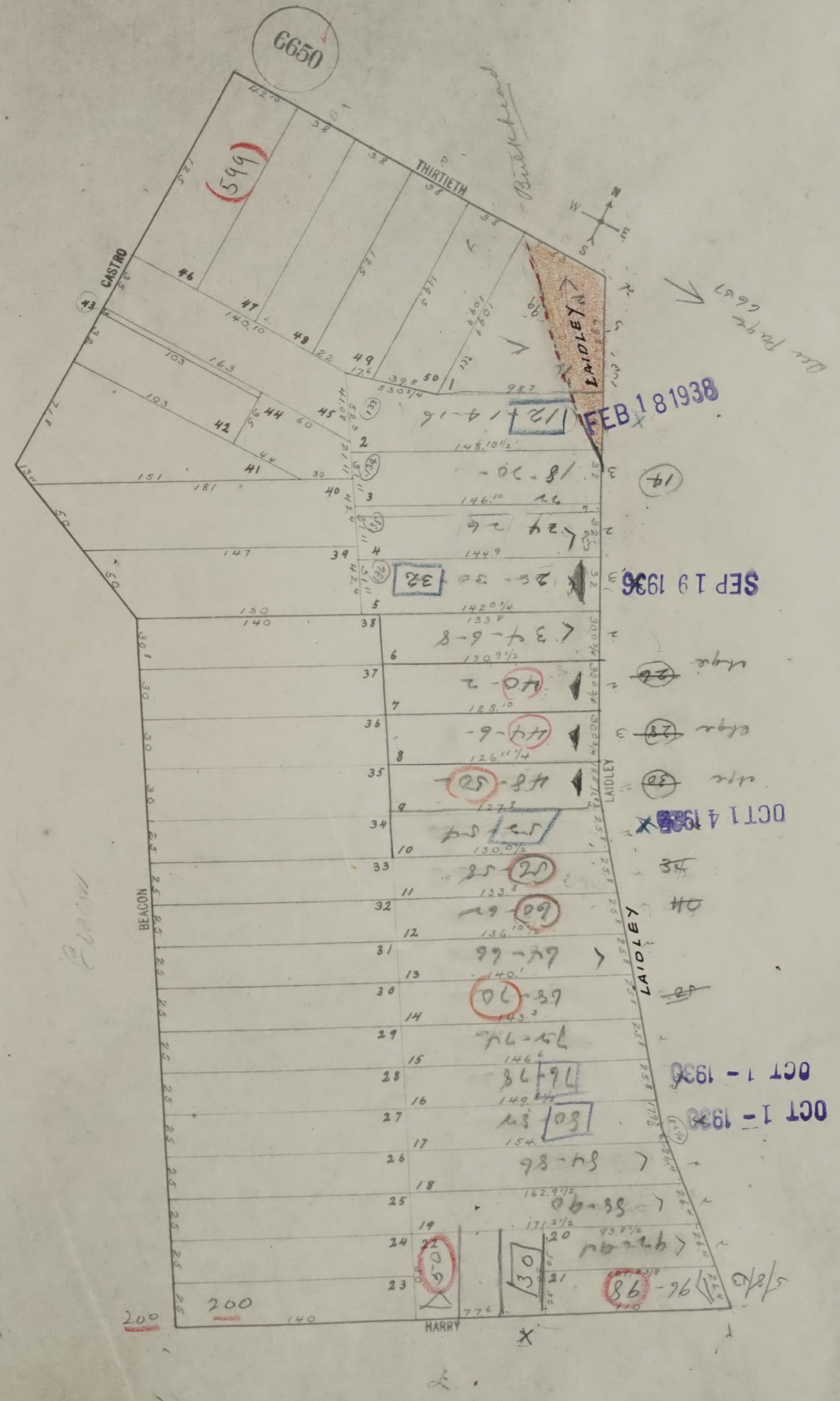
6650
(599)
THIRTIETH
CASTRO
LAIDLEY
BEACON
HARRY
FEB 18 1938
SEP 19 1936
OCT 14 1938
OCT 1 1936
OCT 1 1936
200

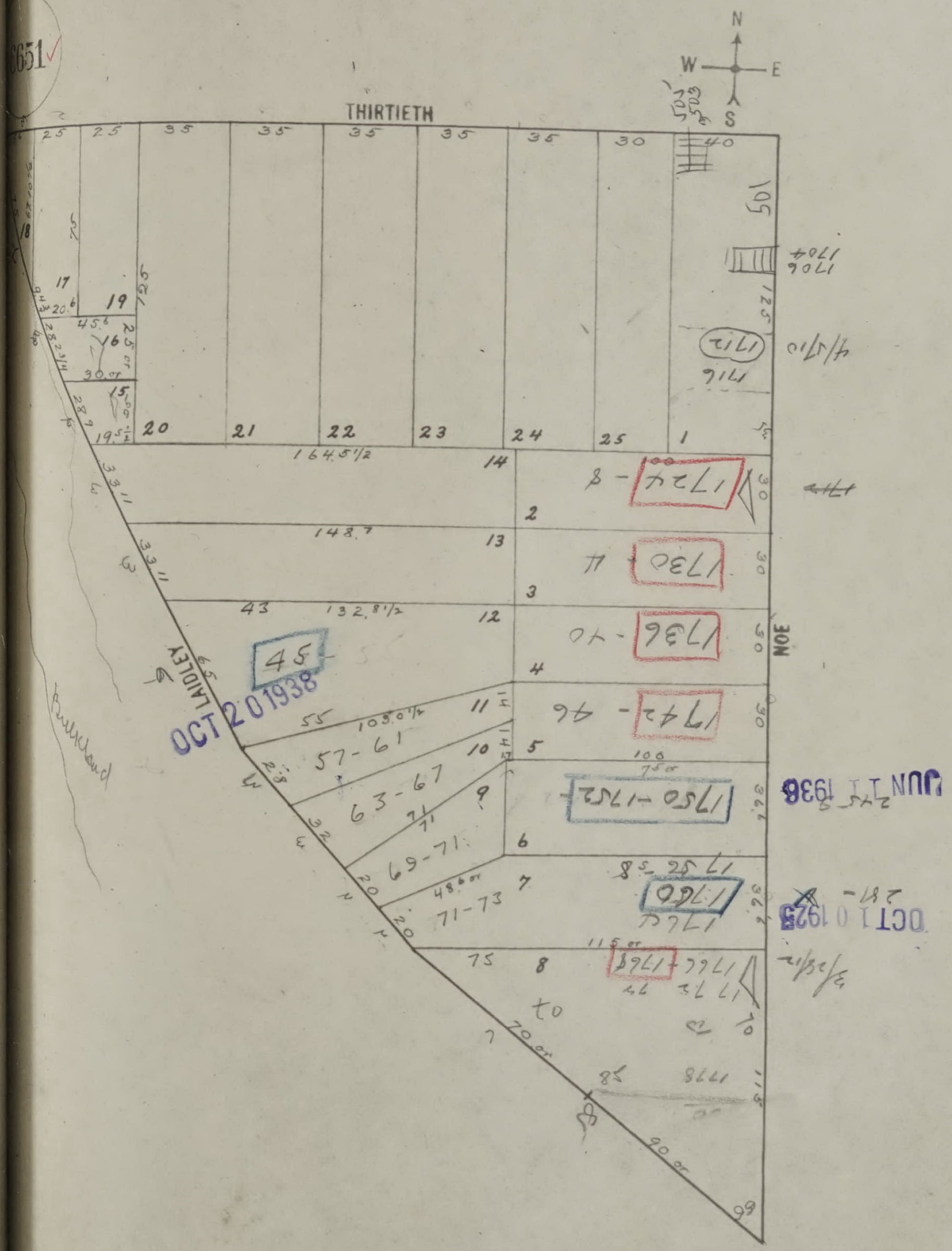
6651
N
W
E
S
THIRTIETH
NOE
LAIDLEY
25
25
35
35
35
35
35
30
40
105
125
17
18
19
16
15
20
21
22
23
24
25
1
14
2
13
3
12
4
11
5
10
9
6
7
8
164 5 1/2
148.7
43
132.8 1/2
55
105.0 1/2
1724-8
1730-11
1736-40
1742-46
1750-1752
1756-58
1760
1764
1764-1768
1772
1778
1706
1704
1712
1716
45
57-61
63-67
69-71
71-73
75
30
Bulkhead
OCT 20 1938
JUN 11 1938
OCT 10 1925

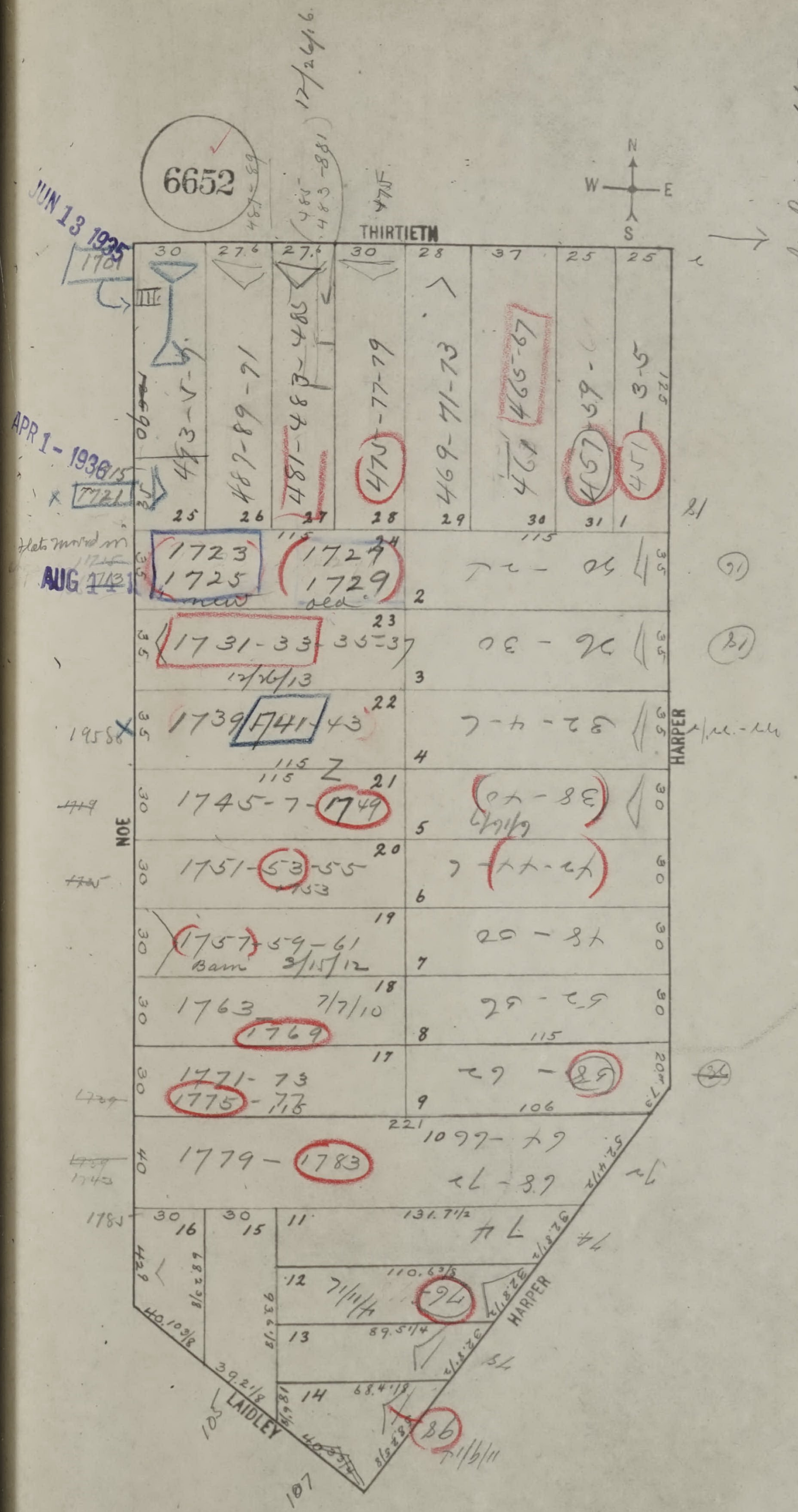
6652
N
S
E
W
THIRTIETH
NOE
HARPER
LAIDLEY
JUN 13 1935
APR 1 - 1936
AUG
30
27.6
27.6
30
25
37
25
25
473-5-7
487-89-91
481-483-485
475-77-79
469-71-73
465-67
459-61
451-3-5
25
26
27
28
29
30
31
1
1723
1725
1727
1729
new
old
2
1731-33-35-37
3
1739
1741-43
4
1745-7-1749
5
1751-53-55
6
1757-59-61
Barn
7
1763
1769
8
1771-73
1775-77
9
1779-1783
115
24
23
22
21
20
19
18
17
16
15
14
13
12
11
106
221
131.71/2
107
105
1955

See Page 6653

OFFICIAL COPY
SAN FRANCISCO
DBI
DEPARTMENT OF
BUILDING INSPECTION

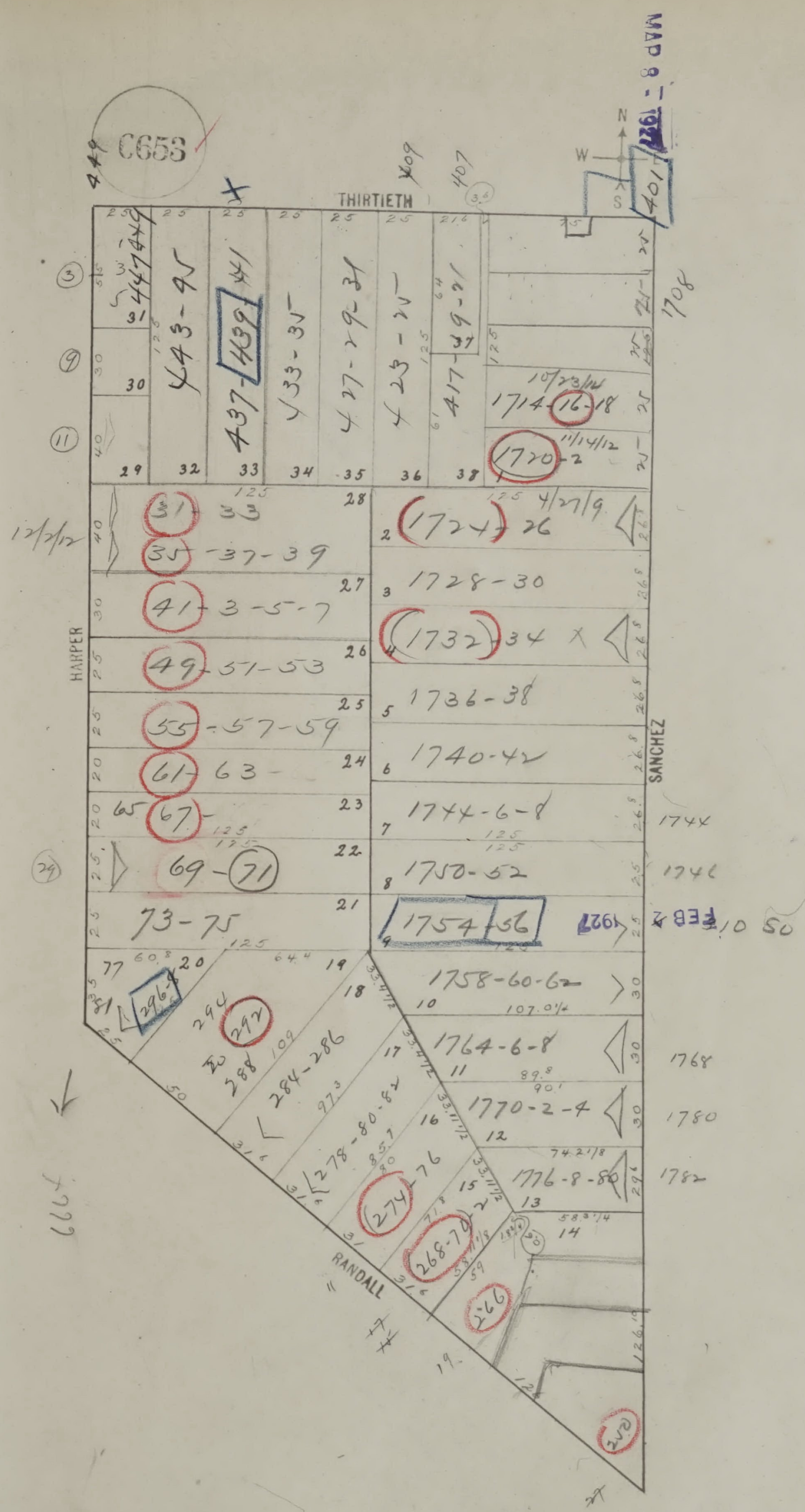
C653
THIRTIETH
HARPER
SANCHEZ
RANDALL
N
W
E
S
MAR 8 - 1927
FEB 2 1927
401
409
407
449
1708
443-45
437 439 41
433-35
427-29-31
423-25
417-19-21
447 447
1714-16-18
10/23/14
1720-2
11/14/12
31-33
35-37-39
41-3-5-7
49-51-53
55-57-59
61-63
65 67
69-71
73-75
77
81
296
12/2/12
1724-26
4/27/9
1728-30
1732-34
1736-38
1740-42
1744-6-8
1750-52
1754-56
1758-60-62
1764-6-8
1770-2-4
1776-8-80
1744
1746
1750
1768
1780
1782
290
292
288
284-286
278-80-82
274-76
268-70
266
262
29
30
31
32
33
34
35
36
37
28
27
26
25
24
23
22
21
20
19
18
17
16
15
14
13
12
11
10
2
3
4
5
6
7
8
9
125
25
30
50

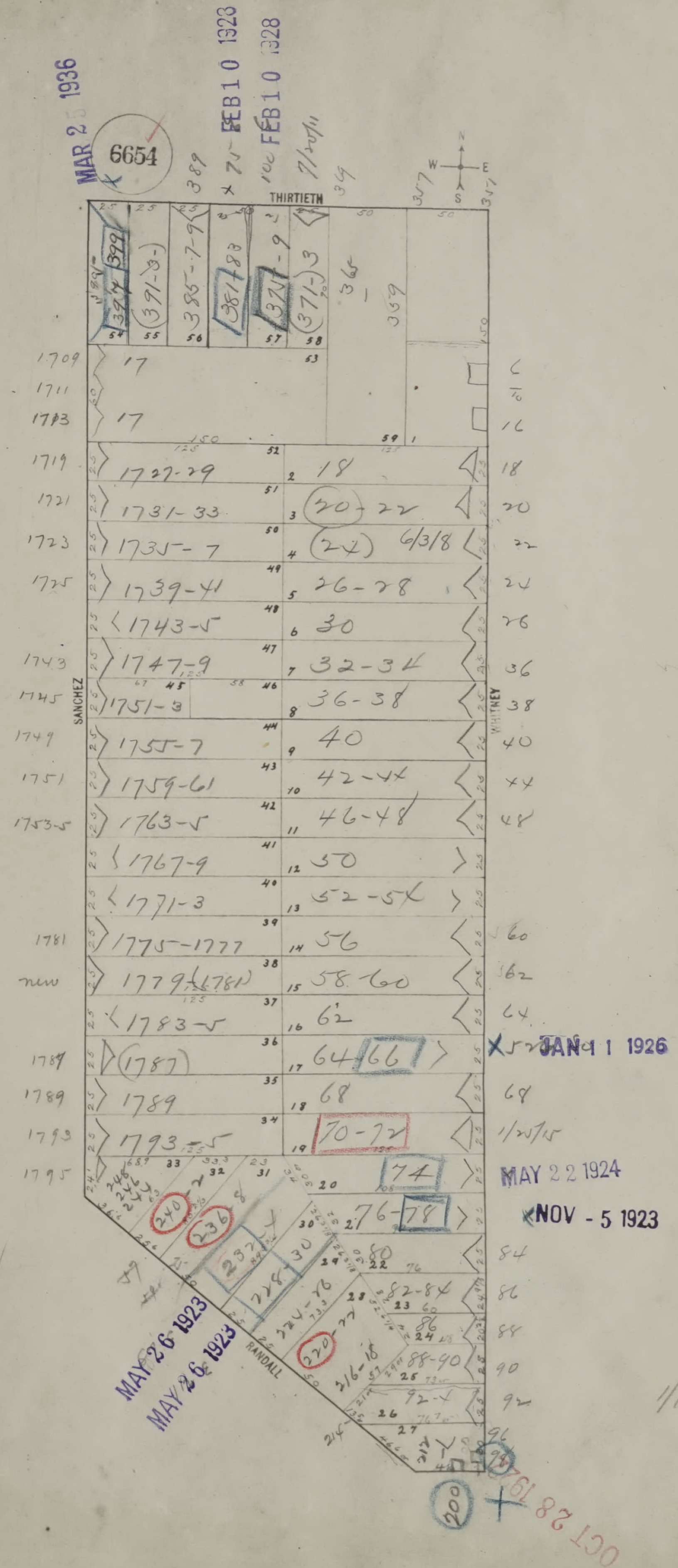
MAR 25 1936
6654
FEB 10 1928
FEB 10 1928
THIRTIETH
N
W
E
S
SANCHEZ
WHITNEY
RANDALL
389
399
397
391-3
385-7-9
381-83
377-9
371-3
365
359
54
55
56
57
58
53
59
1709
1711
1713
17
1719
1721
1723
1725
1727-29
1731-33
1735-7
1739-41
1743-5
1747-9
1751-3
1755-7
1759-61
1763-5
1767-9
1771-3
1775-1777
1779
1783-5
1787
1789
1793-5
1743
1745
1749
1751
1753-5
1781
1795
new
18
20-22
24
26-28
30
32-34
36-38
40
42-44
46-48
50
52-54
56
58-60
62
64
66
68
70-72
74
76-78
80
82-84
86
88-90
92
6/3/18
JAN 11 1926
MAY 22 1924
NOV - 5 1923
1/20/15
240
236
232
228-30
224-26
220-22
216-18
214
200
MAY 26 1923
MAY 26 1923
OCT 28 19

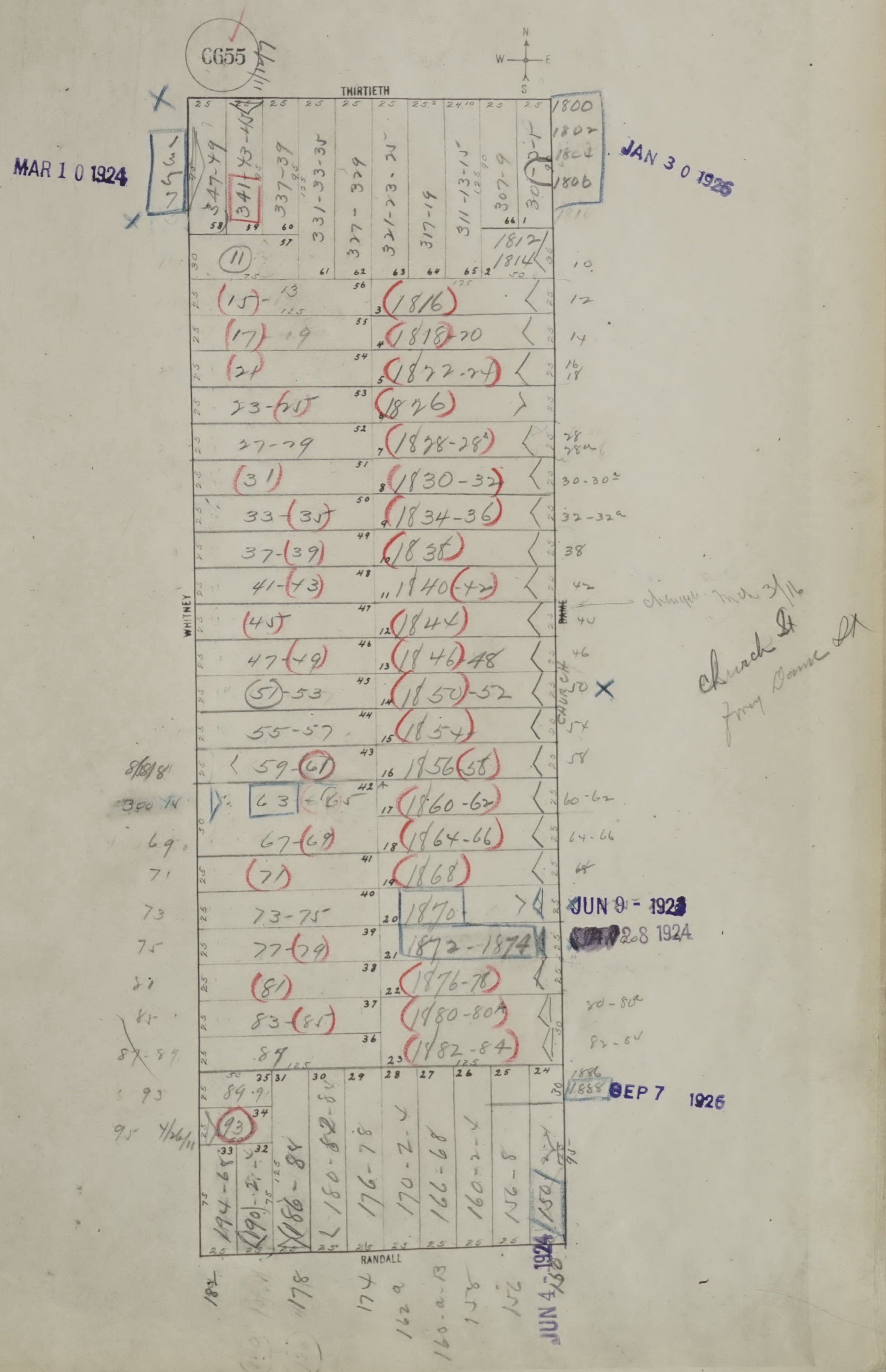
6655
THIRTIETH
WHITNEY
CHURCH
~~DAME~~
RANDALL
N
W
E
S
MAR 1 0 1924
JAN 3 0 1926
JUN 9 - 1923
2 8 1924
SEP 7 1926
JUN 4 1924
Changed Mch 3/16
Church St from Dame St
1800
1802
1804
1806
1812
1814
1816
1818-20
1822-24
1826
1828-28
1830-32
1834-36
1838
1840-42
1844
1846-48
1850-52
1854
1856-58
1860-62
1864-66
1868
1870
1872-1874
1876-78
1880-80
1882-84
347-49
341-43
337-39
331-33-35
327-329
321-23-25
317-19
311-13-15
307-9
194-68
190
186-84
180-82
176-78
170-72
166-68
160-62
156-8
150
15
17-19
21
23-25
27-29
31
33-35
37-39
41-43
45
47-49
51-53
55-57
59-61
63-65
67-69
71
73-75
77-79
81
83-85
87
89-91
93
8/8/18
300 W
4/26/11

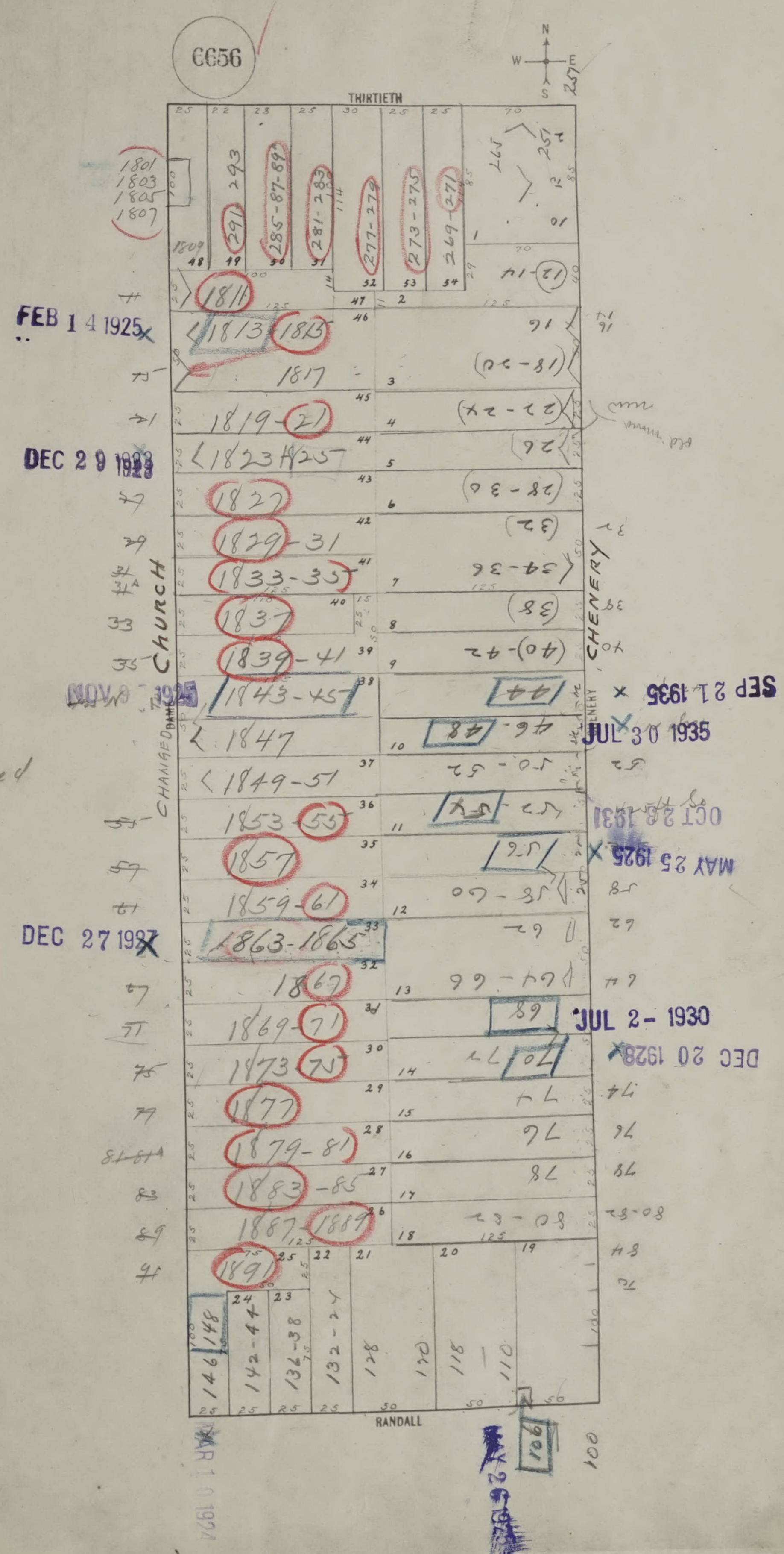
6656
THIRTIETH
CHURCH
CHENERY
RANDALL
N
W
E
S
1801
1803
1805
1807
291
293
285-87-89
281-283
277-279
273-275
269-271
1811
1813
1815
1817
1819-21
1823-1825
1827
1829-31
1833-35
1837
1839-41
1843-45
1847
1849-51
1853-55
1857
1859-61
1863-1865
1867
1869-71
1873-75
1877
1879-81
1883-85
1887-1889
1891
146
148
142-44
136-38
132-34
128
120
118
110
106
100
12-14
16
18-20
22-24
26
28-30
32
34-36
38
40-42
44
46-48
50-52
54
56
58-60
62
64-66
68
70-72
74
76
78
80-82
FEB 14 1925
DEC 29 1923
NOV 9 1925
DEC 27 1927
SEP 21 1935
JUL 30 1935
OCT 28 1931
MAY 25 1925
JUL 2 1930
DEC 20 1928

Bk chged
3/3/16

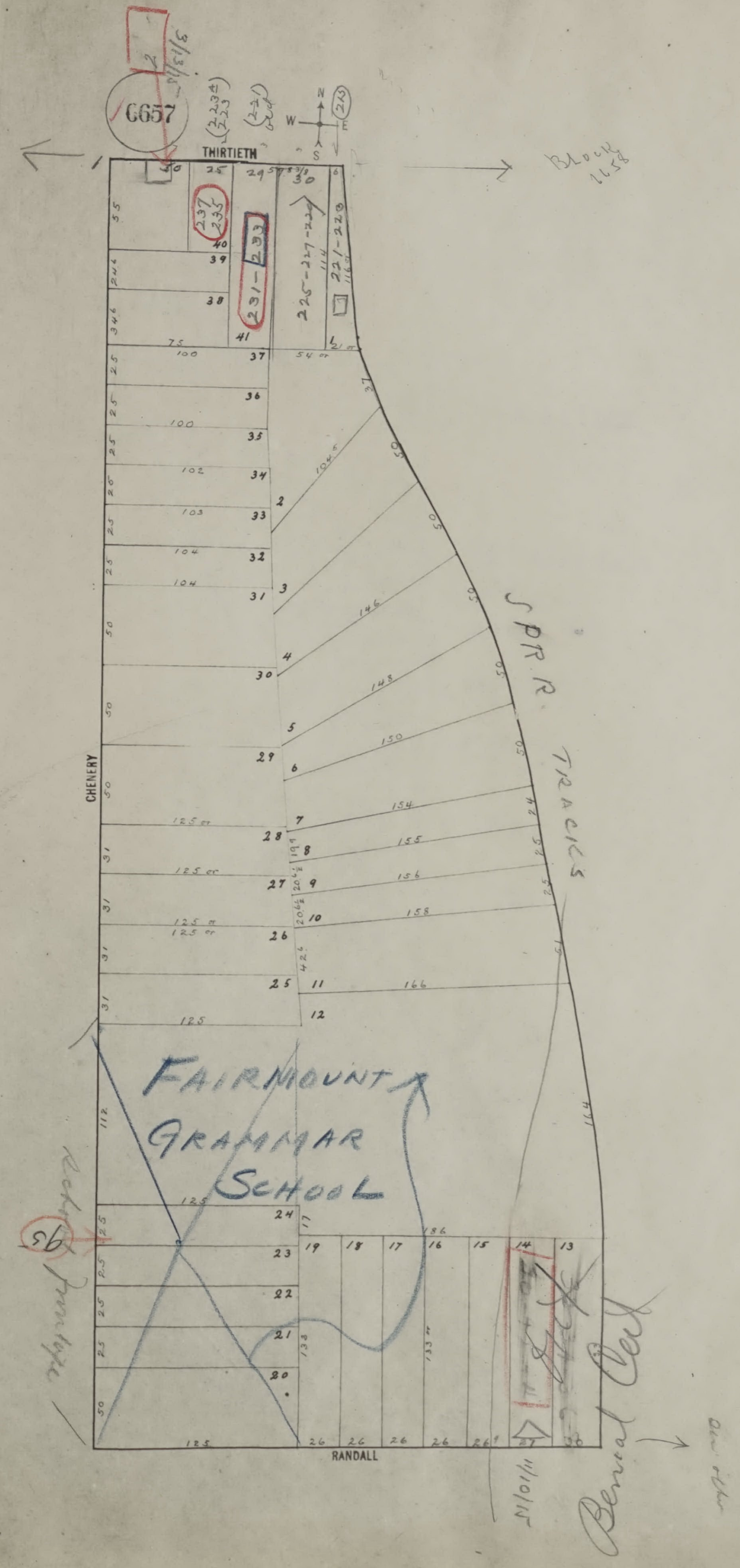
6657
3/31/16
(2223½ 2223)
(221 Out)
N
W
E
S
(213)
THIRTIETH
Block 6658
237 235
231-233
225-227-229
221-223
CHENERY
SPRR TRACKS
FAIRMOUNT GRAMMAR SCHOOL
95
Rehab Pendergast
RANDALL
11/01/11
Bernal Cut
See other
40
39
38
41
37
36
35
34
33
32
31
30
29
28
27
26
25
24
23
22
21
20
19
18
17
16
15
14
13
12
11
10
9
8
7
6
5
4
3
2

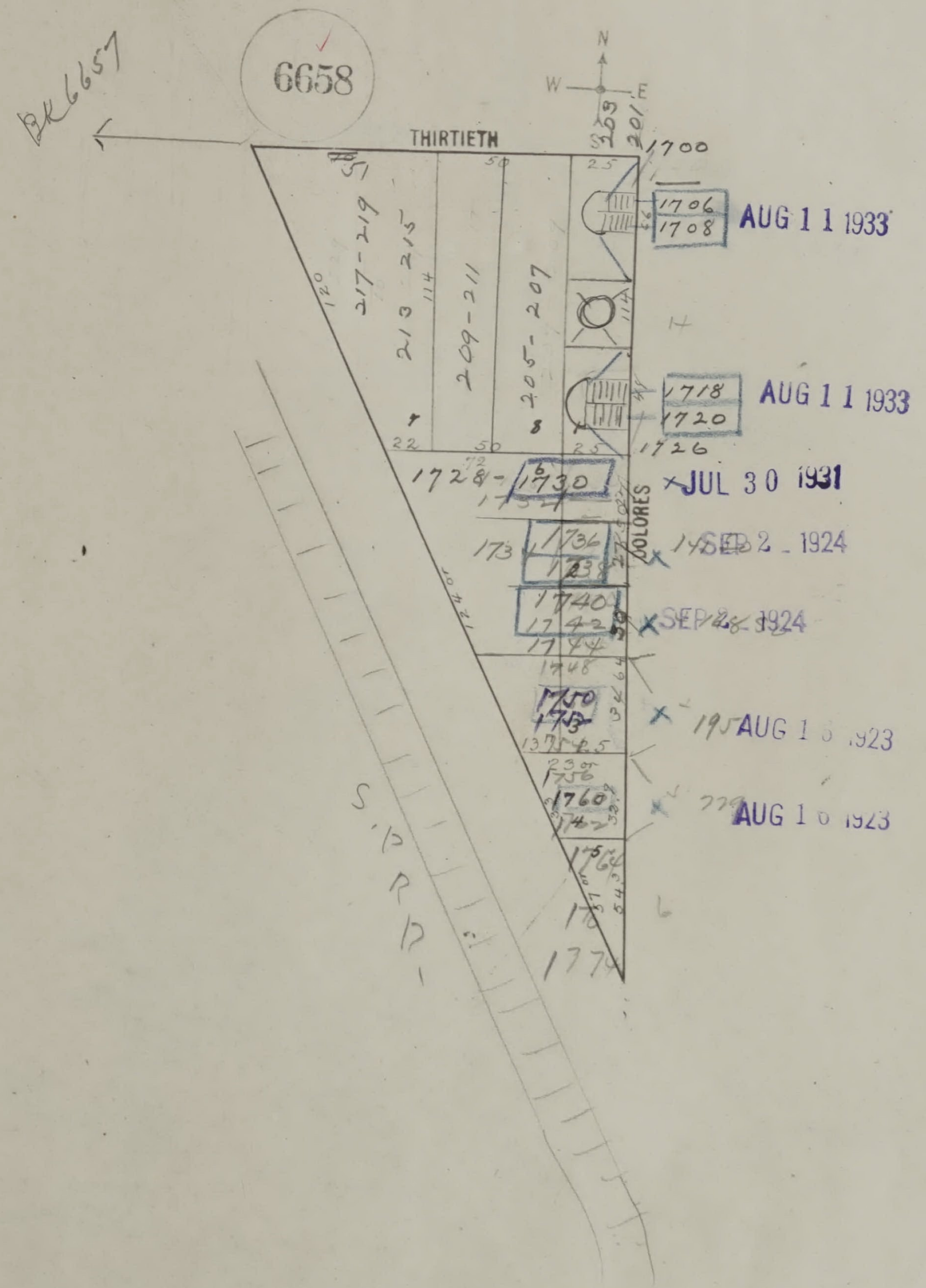
6658
BK 6657
N
W
E
S
THIRTIETH
DOLORES
S.P.R.R.
1700
201
203
217-219
213-215
209-211
205-207
120
114
50
25
22
1706
1708
1718
1720
1726
1728-1730
1734
1736
1738
1740
1742
1744
1748
1750
1752
1756
1760
1762
1764
1770
1774
AUG 1 1 1933
AUG 1 1 1933
JUL 3 0 1931
SEP 2 - 1924
SEP 2 - 1924
AUG 1 6 1923
AUG 1 6 1923

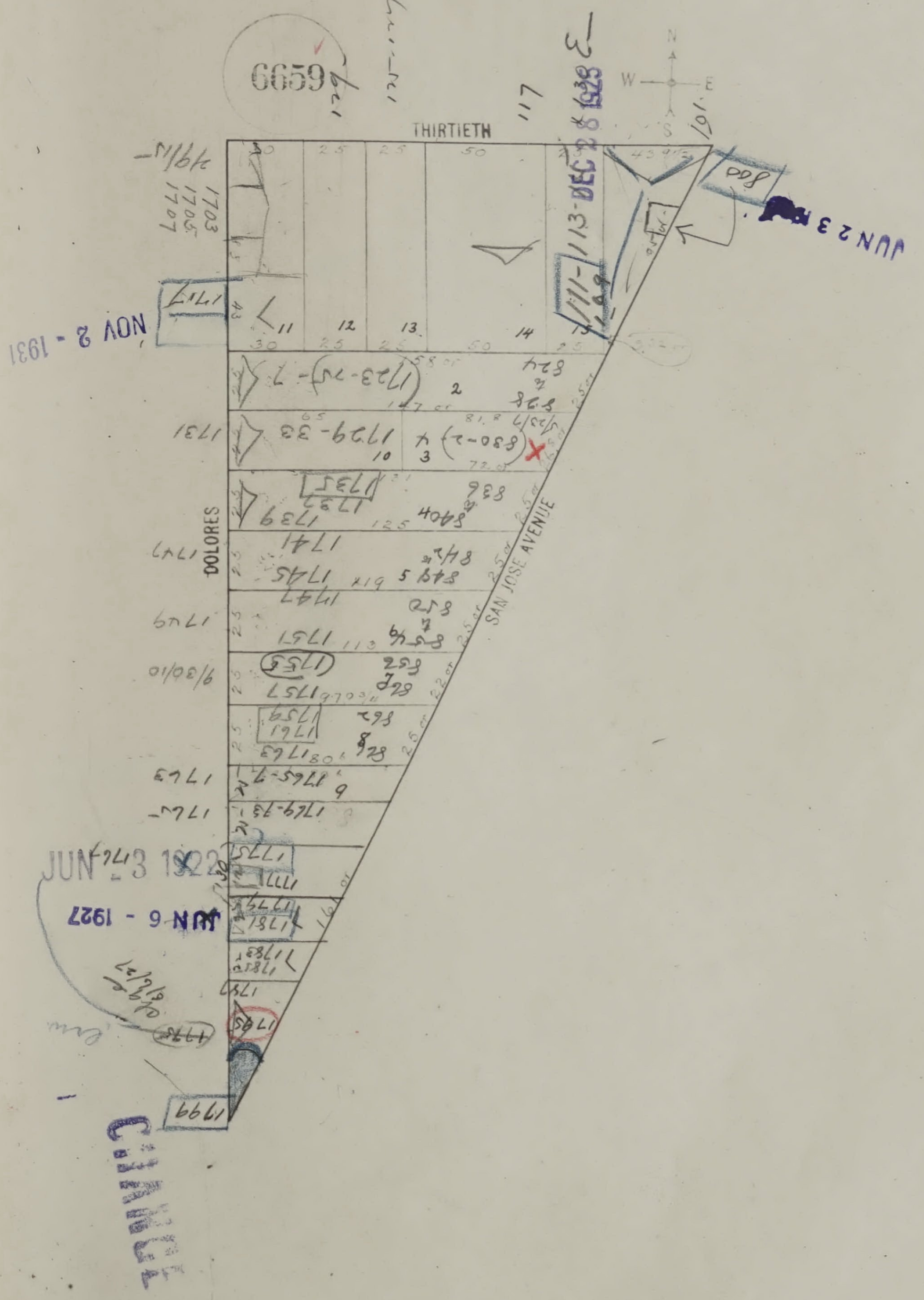
6659
THIRTIETH
DOLORES
SAN JOSE AVENUE
N
W
E
S
11
12
13
14
2
3
5
6
10
1703
1705
1707
1717
1723-25-7
1729-33
1731
1735
1737
1739
1741
1745
1747
1749
1751
1755
1757
1759
1761
1763
1765-7
1769-73
1775
1777
1779
1781
1783
1785
1999
824
828
830-2-4
836
840
849
852
854
858
862
NOV 2 - 1931
DEC 28 1928
JUN 23 1922
JUN 6 - 1927
JUN 23
800

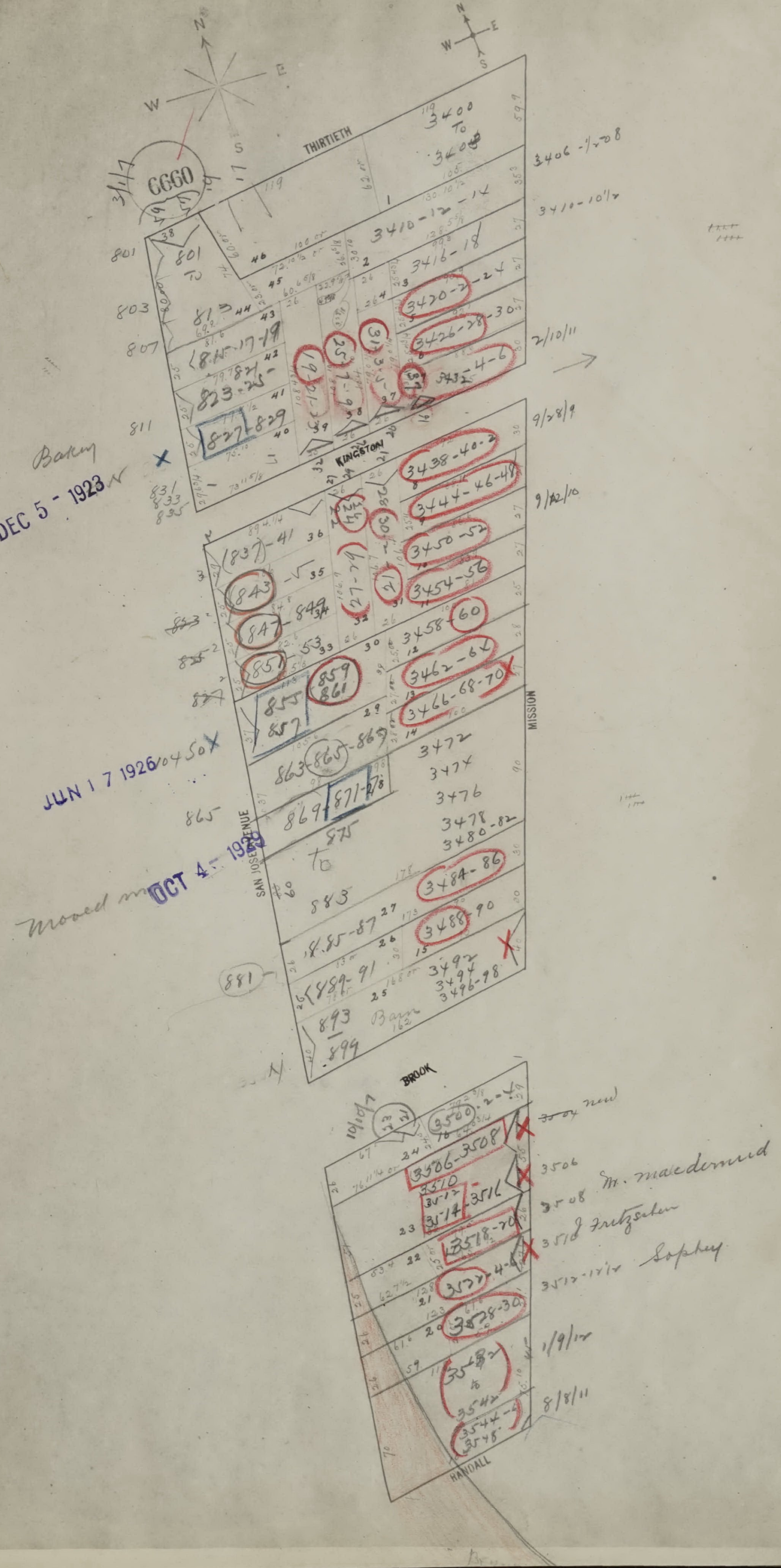
N
E
S
W
THIRTIETH
KINGSTON
SAN JOSE AVENUE
MISSION
BROOK
RANDALL
6660
3400 To 3408
3406-1408
3410-10½
3410-12-14
3416-18
3420-2-24
3426-28-30
3432-4-6
2/10/11
9/28/9
9/12/10
3438-40-2
3444-46-48
3450-52
3454-56
3458-60
3462-64
3466-68-70
3472
3474
3476
3478
3480-82
3484-86
3488-90
3492
3494
3496-98
801
801 To 813
803
807
815-17-19
821
823-25
827-829
811
Baker
DEC 5 - 1923
831
833
835
837-41
843
845
847
849
851
853
855
857
859
861
863-865-869
871-3
JUN 17 1926
865
869
875 To 883
Moved
OCT 4 - 1929
885-87
881
889-91
893
899
Barn
10/10/7
3500-2-4
~~3504~~ new
3506-3508
3506
3510
3512
3514
3516
3508 M. macdermid
3518-20
3510 J Fritzsche
3522-4-6
3512-1416 Sophey
3528-30
1/9/12
3532 to 3542
3544-6
3548
8/8/11

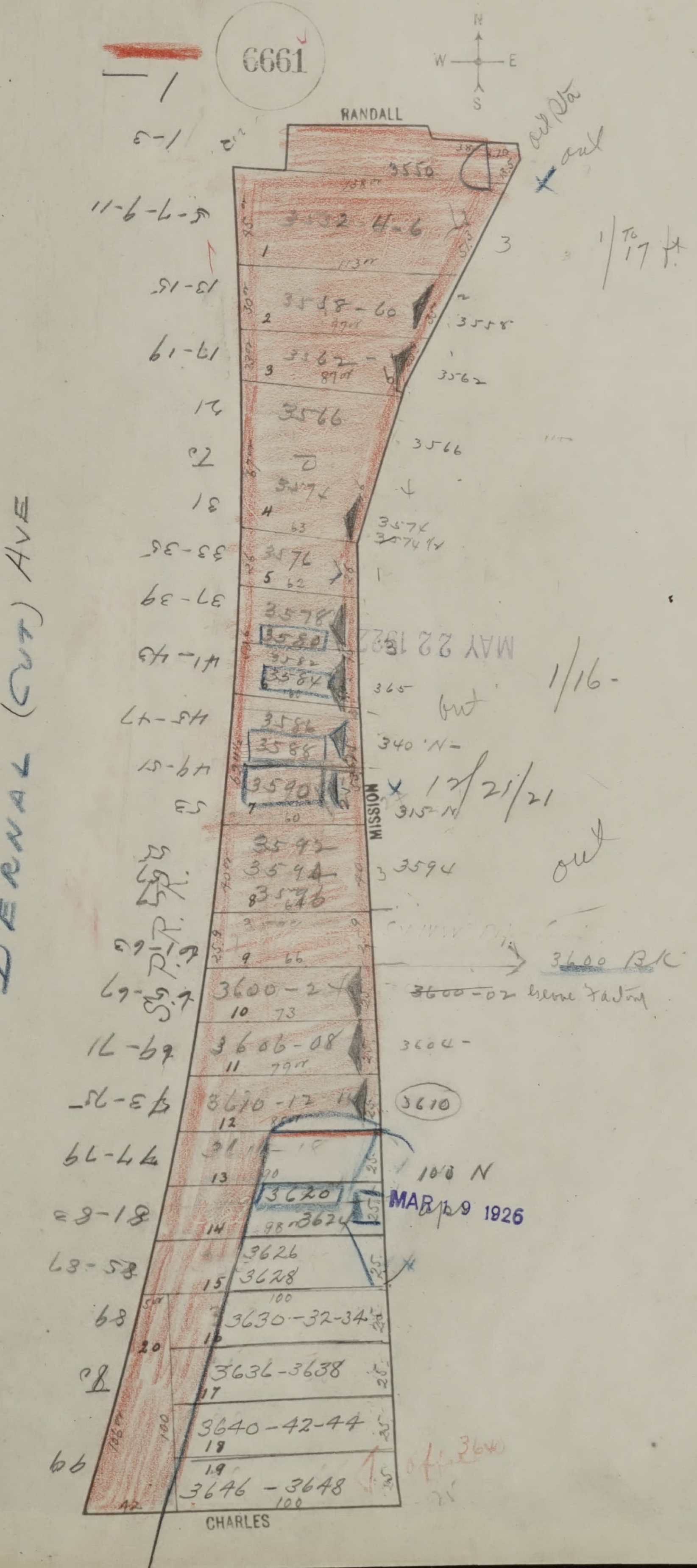
6661
N
W
E
S
RANDALL
MISSION
CHARLES
BERNAL (CUT) AVE
3550
3552-4-6
3558-60
3562
3566
3572
3576
3578
3580
3584
3586
3588
3590
3592
3594
3596
3600-2
3606-08
3610-12
3620
3624
3626
3628
3630-32-34
3636-3638
3640-42-44
3646-3648
1/16-
1/17
out
out
12/21/21
3600 Rk
3610
100 N
MAR 29 1926

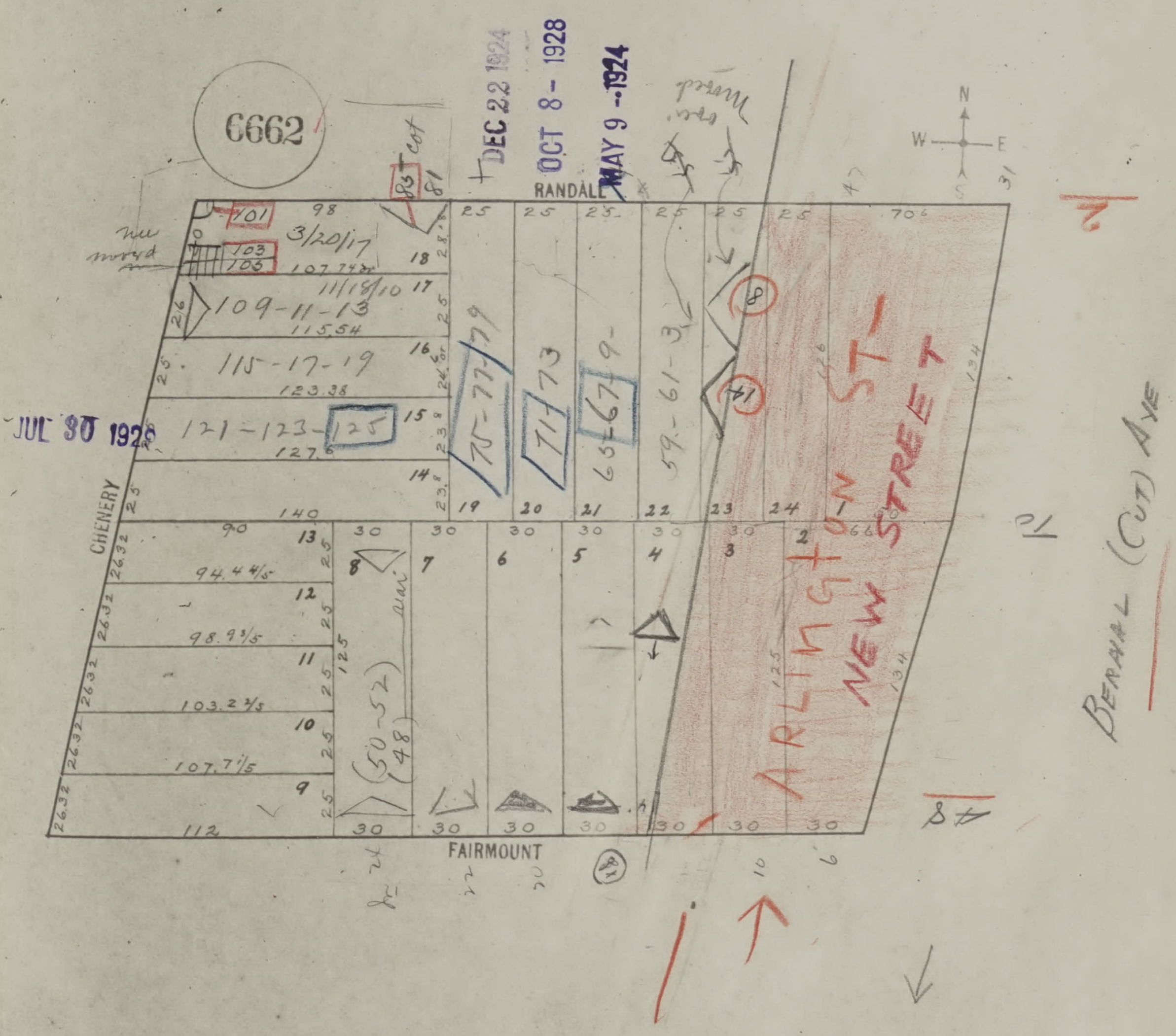
6662
RANDALL
CHENERY
FAIRMOUNT
ARLINGTON ST–
NEW STREET
BERNAL (CUT) AVE
N
W
E
S
3/20/17
11/18/10
109-11-13
115-17-19
121-123-125
75-77-79
71-73
65-67-69
59-61-63
(50-52)
(48)
101
103
105
85
81
1
2
3
4
5
6
7
8
9
10
11
12
13
14
15
16
17
18
19
20
21
22
23
24
98
107.74
115.54
123.38
127.6
140
90
94.44/5
98.93/5
103.23/5
107.71/5
112
26.32
125
134
30
25

DEC 22 1924

OCT 8 - 1928

MAY 9 - 1924

JUL 30 1929

SAN FRANCISCO DBI DEPARTMENT OF BUILDING INSPECTION
OFFICIAL COPY

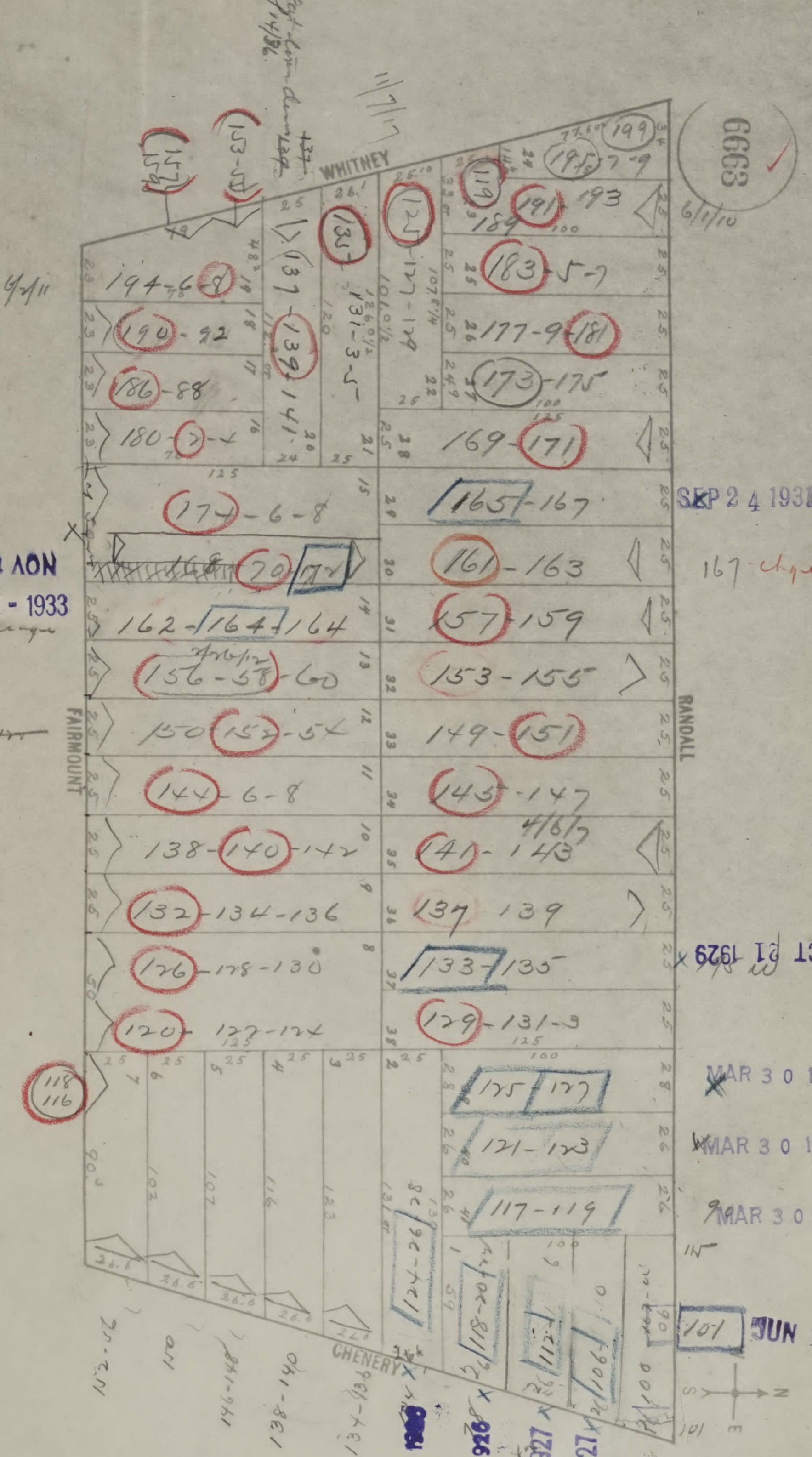
6663
6/1/10
WHITNEY
FAIRMOUNT
RANDALL
CHENERY
194-6-8
190-92
186-88
180-2-4
174-6-8
168-170-172
162-164-164
156-58-60
150-152-54
144-6-8
138-140-142
132-134-136
126-128-130
120-122-124
118
116
137
139-141
131-3-5
127-129
189
191
193
195-7-9
183-5-7
177-9-181
173-175
169-171
165-167
161-163
157-159
153-155
149-151
143-147
141-143
137 139
133-135
129-131-3
125 127
121-123
117-119
124-26
118-20
112
106
100
101
167 chge 1932
4/6/7
N
S
E

SEP 24 1931

NOV 5 1926

APR 1 - 1933

OCT 21 1929

MAR 30 1926

MAR 30 1926

MAR 30 1926

JUN 15 1929

JUN 8 - 1926

JUN 8 - 1926

AUG 4 - 1927

AUG 4 - 1927

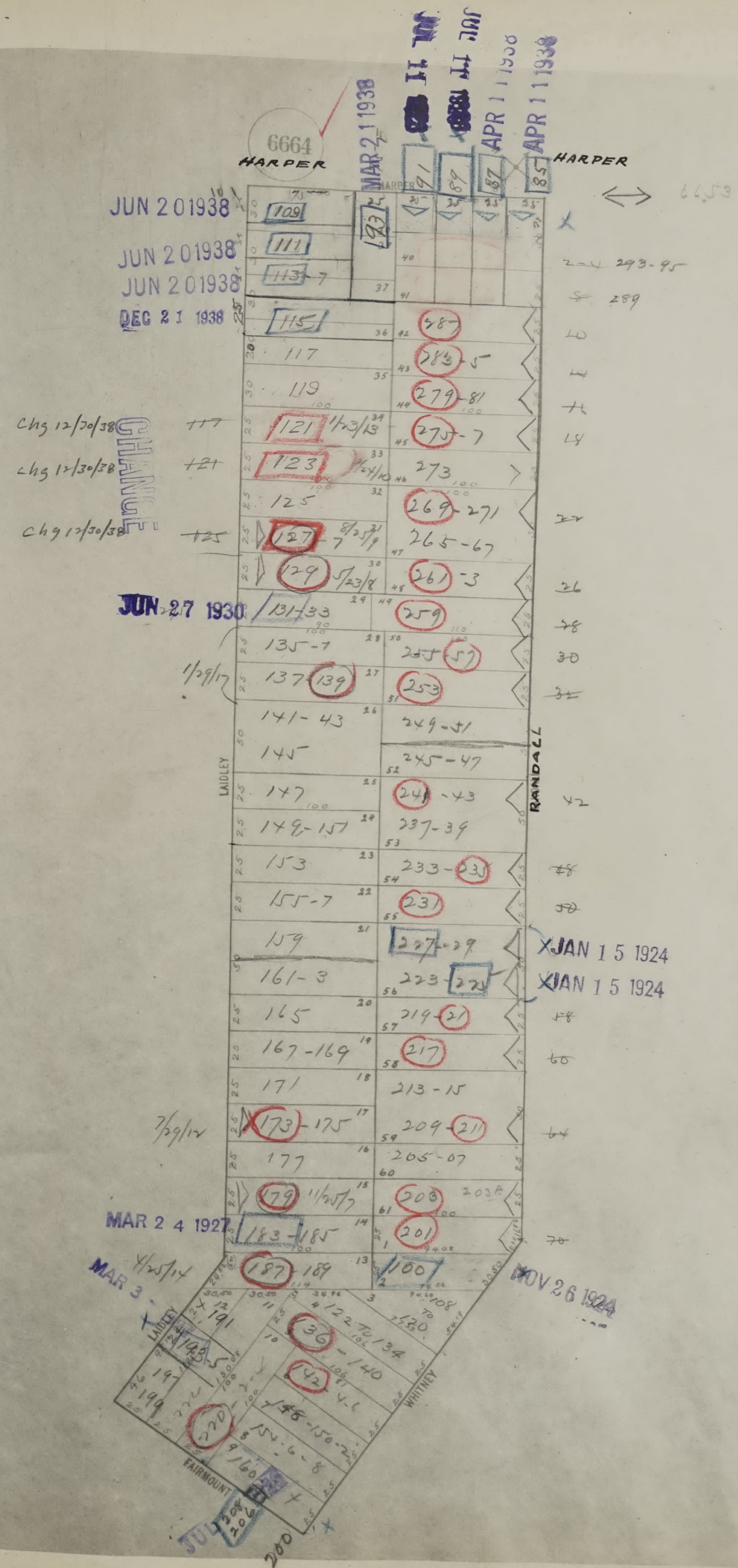
6664
HARPER
HARPER
6653
RANDALL
LAIDLEY
WHITNEY
FAIRMOUNT
JUN 2 0 1938
JUN 2 0 1938
JUN 2 0 1938
DEC 2 1 1938
Chg 12/30/38
Chg 12/30/38
Chg 12/30/38
CHANGE
JUN 27 1930
MAR 2 4 1927
MAR 3
MAR 2 1 1938
JUL 11 1938
JUL 11 1938
APR 1 1 1938
APR 1 1 1938
JAN 1 5 1924
JAN 1 5 1924
NOV 26 1924
109
111
113-7
115
117
119
121
123
125
127-7
129
131-33
135-7
137 139
141-43
145
147
149-151
153
155-7
159
161-3
165
167-169
171
173-175
177
179
183-185
187 189
191
193-5
197
199
220
96
91
89
87
85
293-95
289
287
283-5
279-81
275-7
273
269-271
265-67
261-3
259
255-57
253
249-51
245-47
241-43
237-39
233-235
231
227-29
223-225
219-21
217
213-15
209-211
205-07
203 203A
201
1007
136-140
142
148-150
154-6-8
160
200

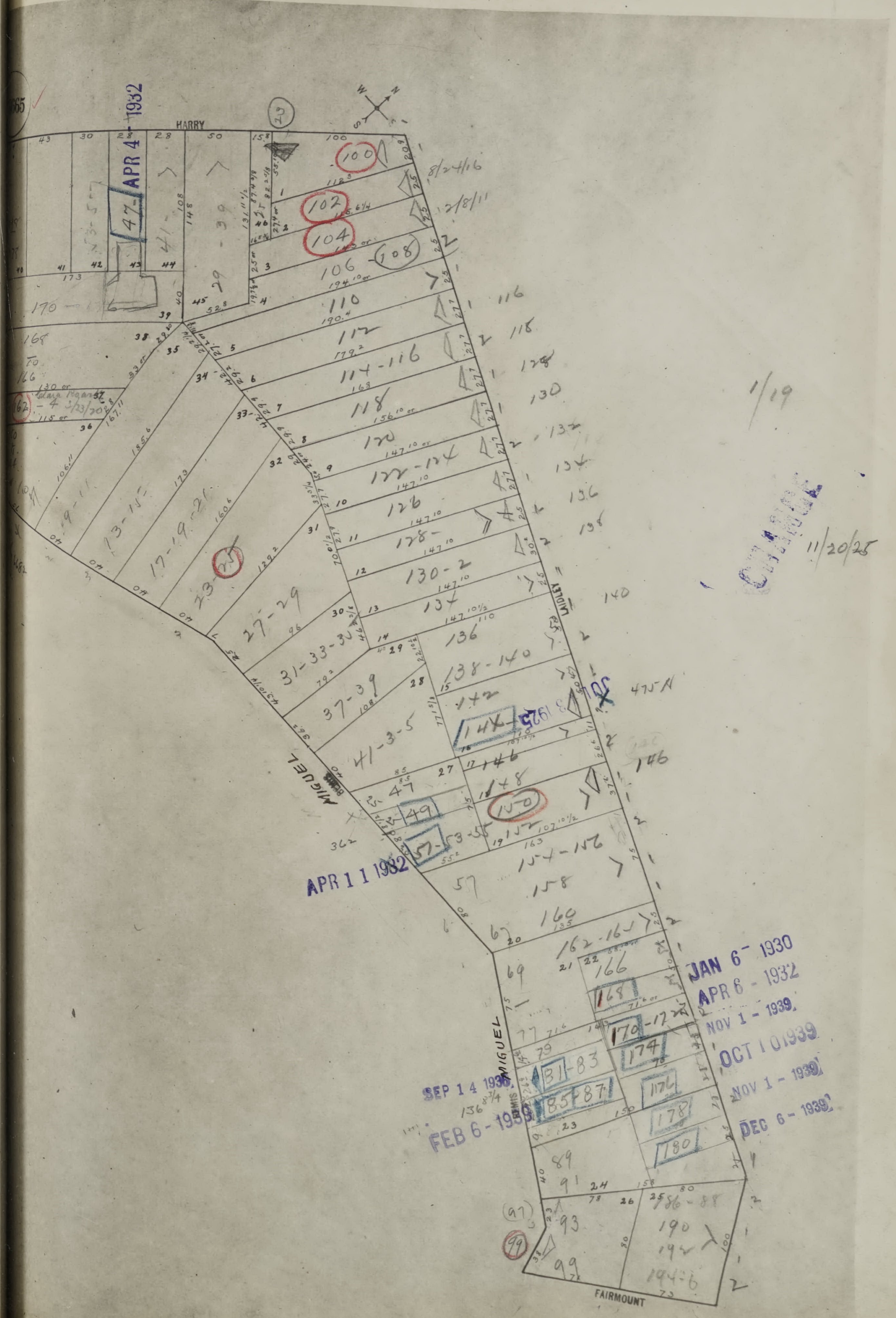
HARRY
MIGUEL
LAIDLEY
FAIRMOUNT
APR 4 1932
APR 11 1932
JAN 6 1930
APR 6 1932
NOV 1 1939
OCT 10 1939
NOV 1 1939
DEC 6 1939
SEP 14 1939
FEB 6 1939
1/19
11/20/25
100
102
104
106
108
110
112
114-116
118
120
122-124
126
128
130-2
134
136
138-140
142
144
146
148
150
152-154
158
160
162-164
166
168
170-172
174
176
178
180
186-88
190
192
194-6
99
93
97
89
91
83
85-87
81
77
79
69
67
57
53-55
49
47
41-3-5
37-39
31-33-35
27-29
23
17-19-21
13-15
9-11

Board of Public Works BEACON

BROWN & POWER CO

APPLICATION FOR HOUSE NUMBER

Date of Making Application ....

Name of Owner of the Lot ....

Name of Applicant Clara Roark

Address of Applicant at Local

Location of the Lot, on NE side of Beacon St.

Between ~~[illegible]~~ Bemis + St. and Harry St.

Beginning at a point 148 ft. of Harry St.

Frontage of the Lot 40

Block 21 162

Flats ....

Cottages 1

Residence ....

Store .... What hundred block



Hold

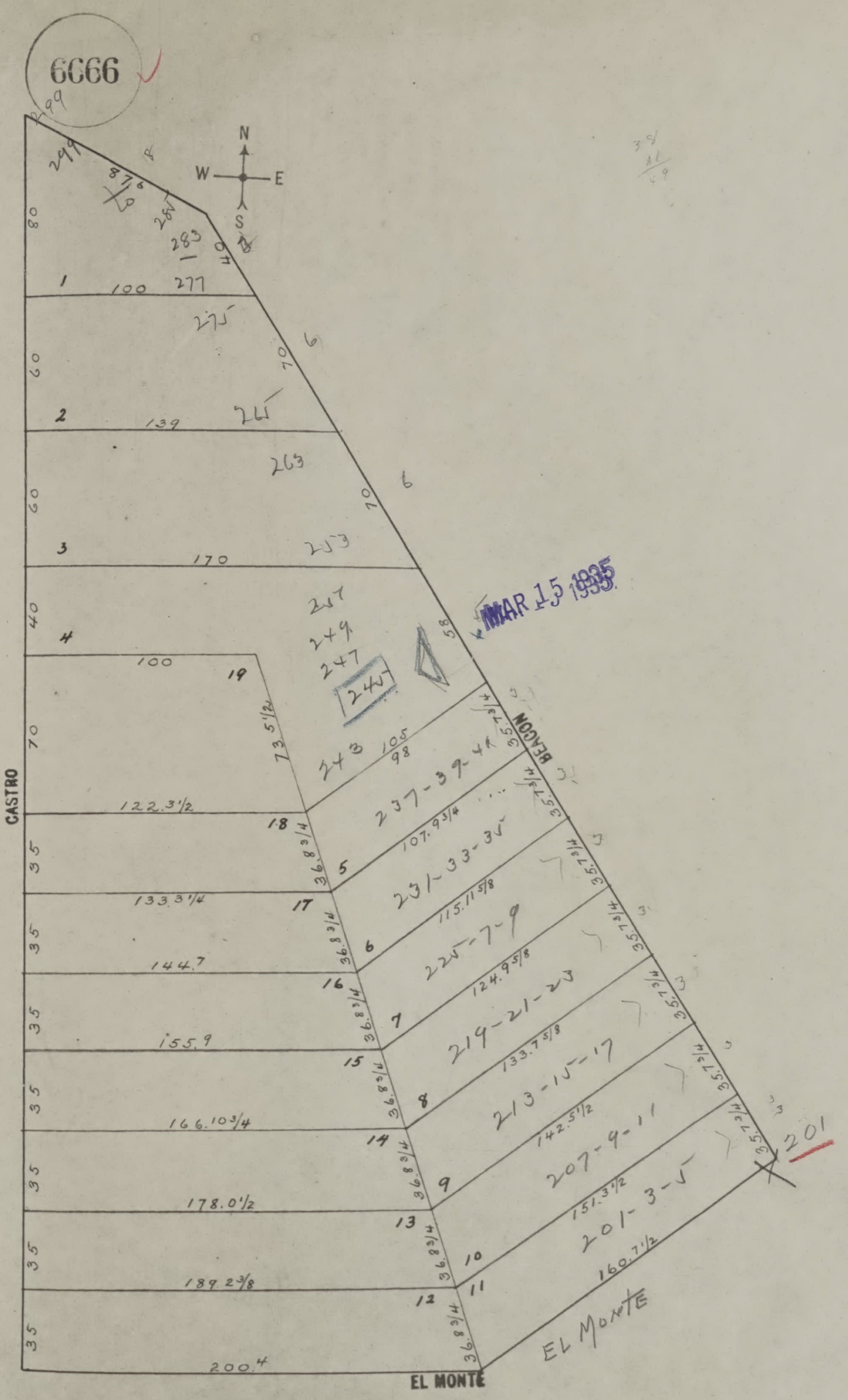
6666
N
W
E
S
CASTRO
BEACON
EL MONTE
El Monte
299
287
283
277
275
265
263
253
251
249
247
245
243
237-39-41
231-33-35
225-7-9
219-21-23
213-15-17
207-9-11
201-3-5
201
1
2
3
4
5
6
7
8
9
10
11
12
13
14
15
16
17
18
19
80
60
60
40
70
35
35
35
35
35
35
35
100
139
170
100
122.3½
133.3¼
144.7
155.9
166.10¾
178.0½
189.2⅜
200.4
73.5½
36.8¾
35.7¾
70
70
58
105
98
107.9¾
115.11⅝
124.9⅝
133.7⅝
142.5½
151.3½
160.7½

MAR 15 1935

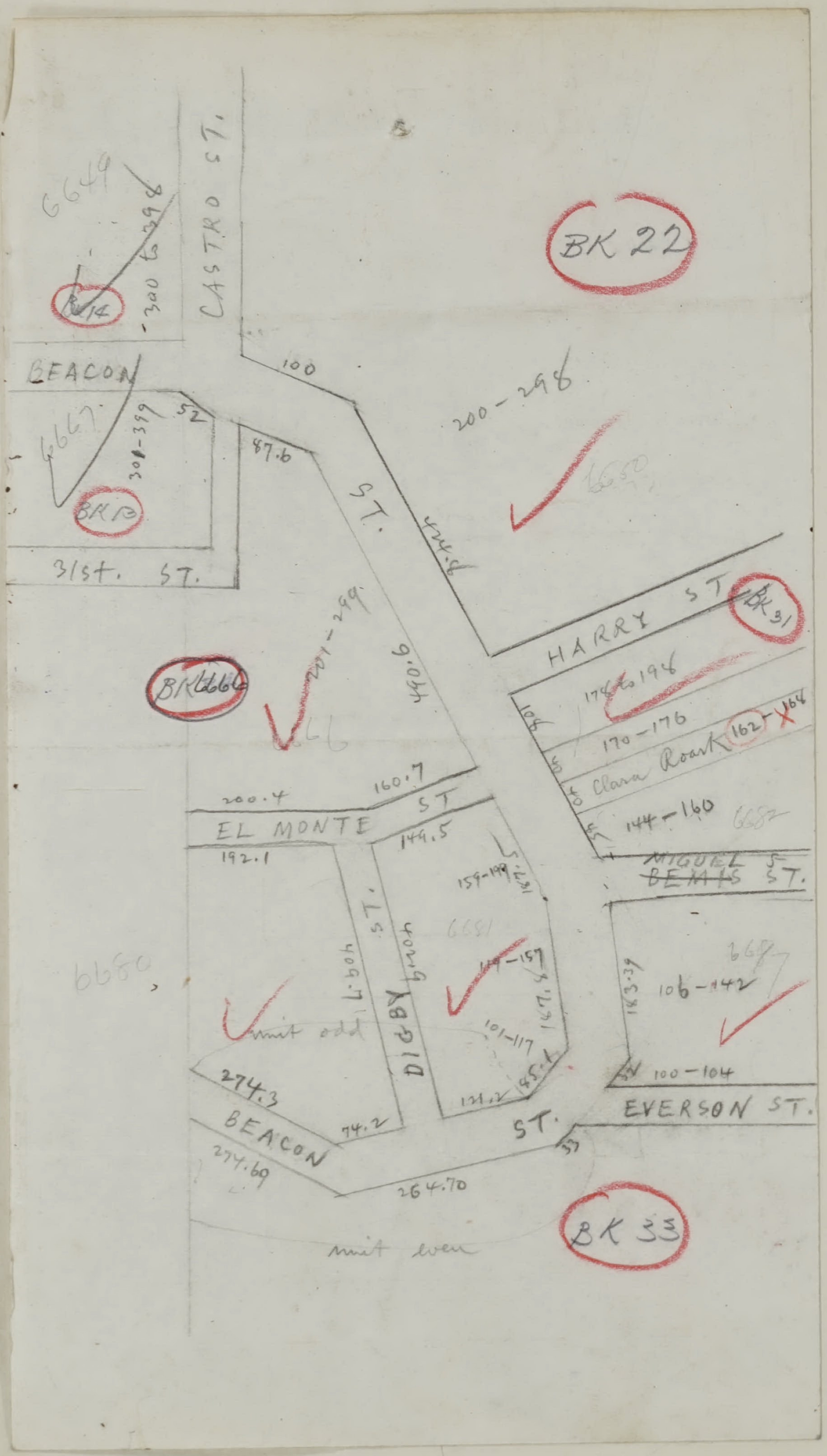
CASTRO ST.
6649
300-398
BK 14
BK 22
BEACON
100
200-298
6667
300-399
52
87.6
BK 13
31st. ST.
ST.
HARRY ST.
BK 31
174-196
170-176
Clara Road
162
164
201-299
BK 6664
449.6
160.7
200.4
EL MONTE ST
144.5
192.1
144-160
MIGUEL ST.
~~BEMIS~~ ST.
6680
DIGBY ST.
6681
159-199
114-157
101-117
106-142
100-104
EVERSON ST.
BEACON ST.
274.3
274.69
264.70
74.2
omit odd
omit even
BK 33

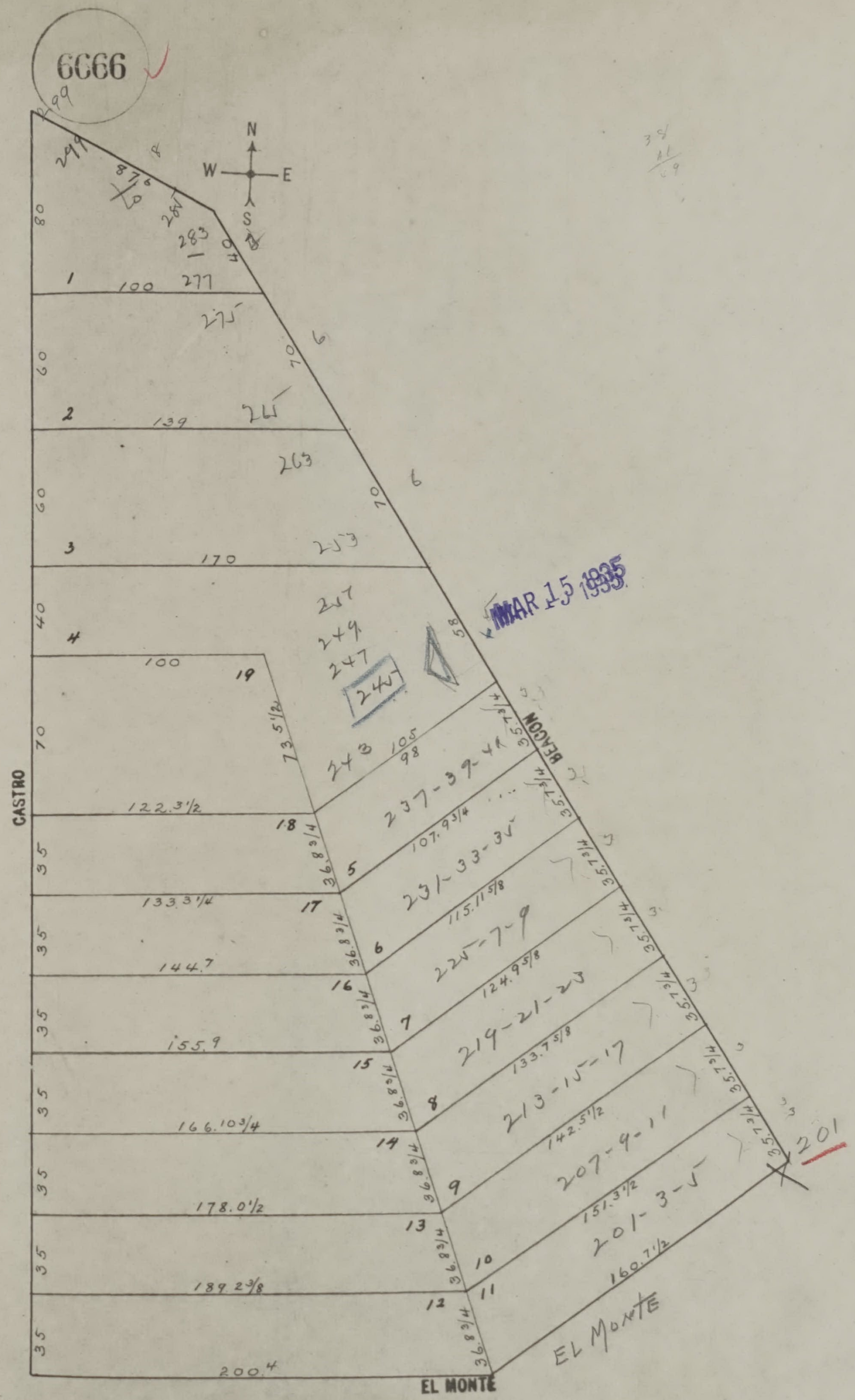
6666
N
W
E
S
299
297
287
285
283
281
277
275
263
253
251
249
247
245
243
1
2
3
4
5
6
7
8
9
10
11
12
13
14
15
16
17
18
19
100
139
170
100
122.3½
133.3¾
144.7
155.9
166.10¾
178.0½
189.2⅜
200.4
CASTRO
BEACON
EL MONTE
237-39-41
231-33-35
225-7-9
219-21-23
213-15-17
207-9-11
201-3-5
201

MAR 15 1935

SAN FRANCISCO DEPARTMENT OF BUILDING INSPECTION
OFFICIAL COPY

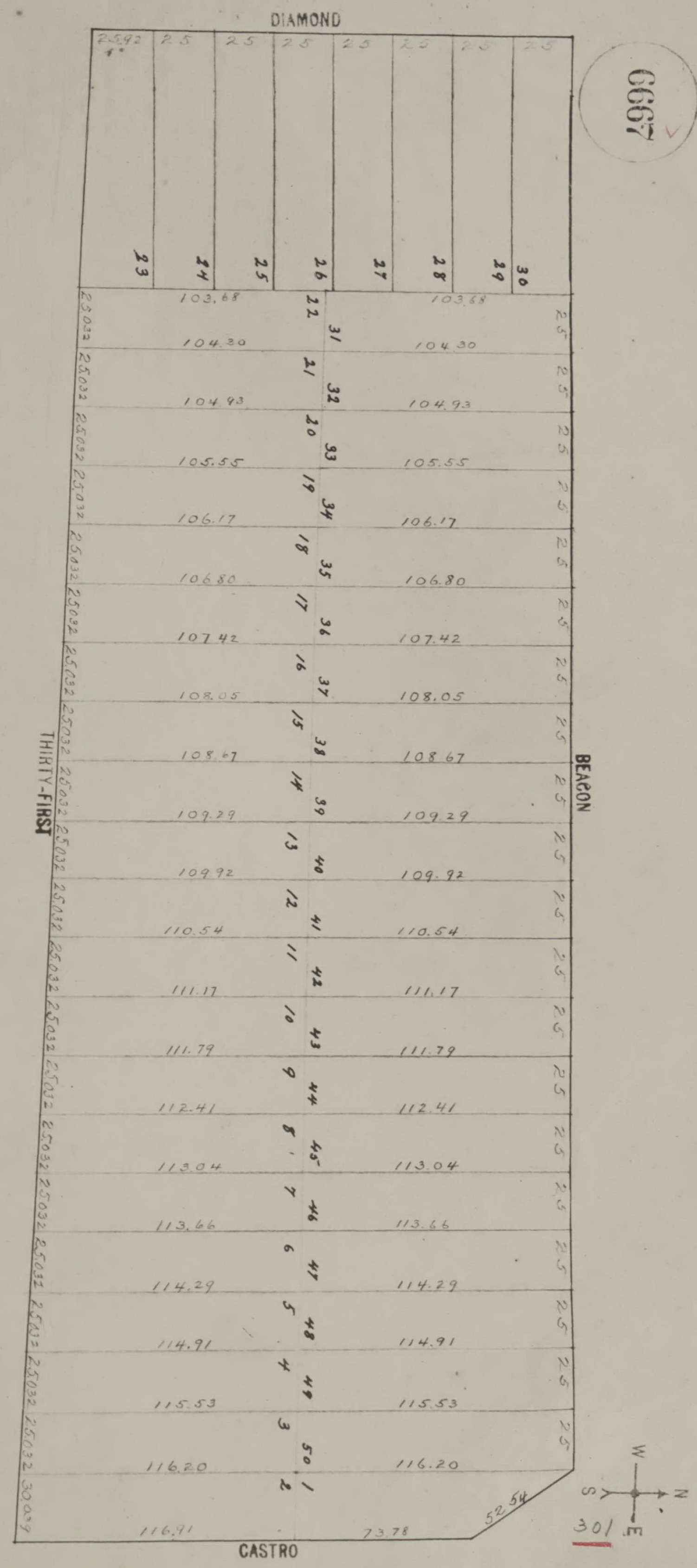
DIAMOND
6667
THIRTY-FIRST
BEACON
CASTRO
W
S
N
E
301
25.92
25
23
24
25
26
27
28
29
30
103.68
22
31
21
32
20
33
19
34
18
35
17
36
16
37
15
38
14
39
13
40
12
41
11
42
10
43
9
44
8
45
7
46
6
47
5
48
4
49
3
50
2
1
104.30
104.93
105.55
106.17
106.80
107.42
108.05
108.67
109.29
109.92
110.54
111.17
111.79
112.41
113.04
113.66
114.29
114.91
115.53
116.20
116.91
73.78
52.54
25.032
30.07

pages 6668 to
pages 6672 are
Jump

6673

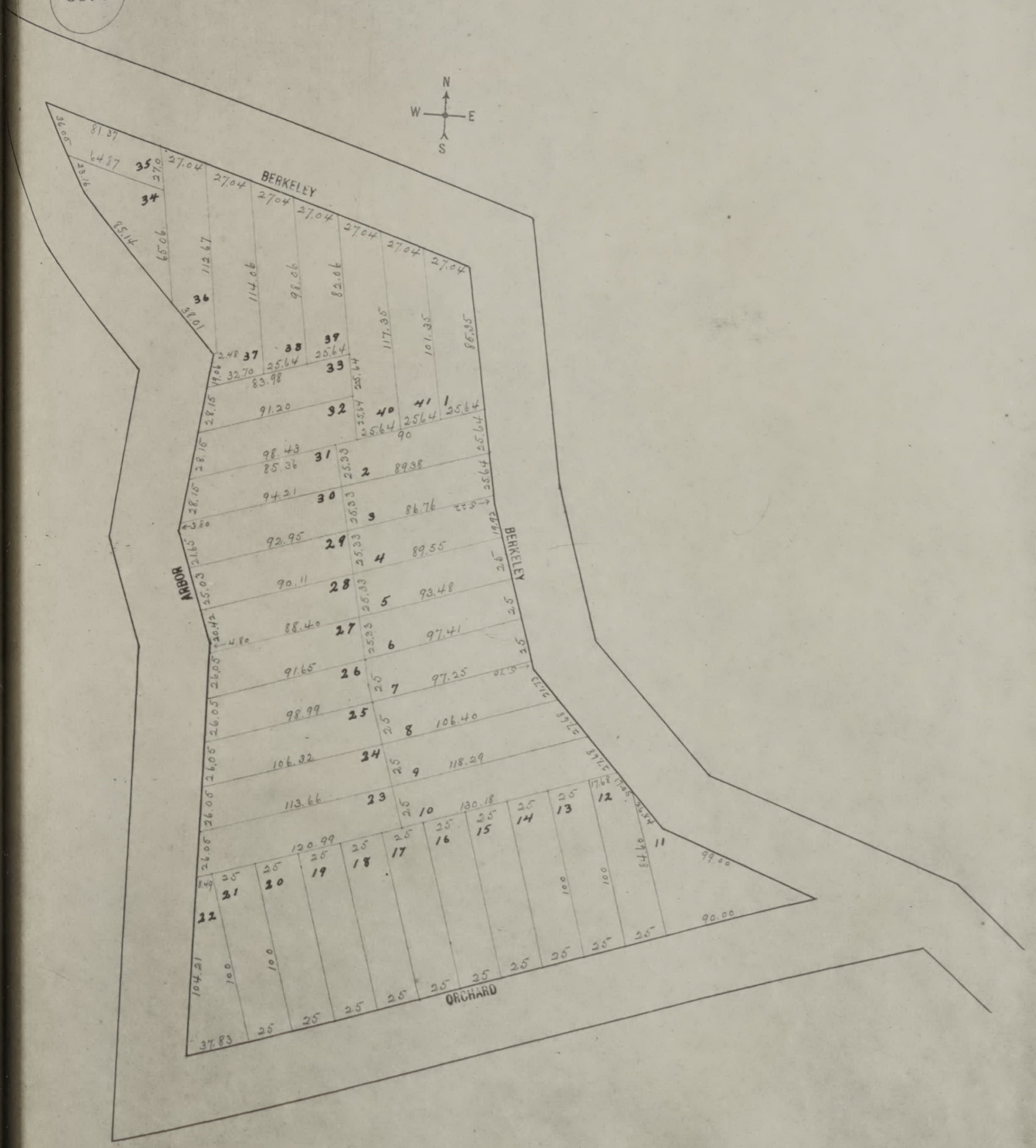
N
W
E
S
BERKELEY
BERKELEY
ARBOR
ORCHARD
35
34
36
37
38
39
33
32
40
41
1
31
2
30
3
29
4
28
5
27
6
26
7
25
8
24
9
23
10
22
21
20
19
18
17
16
15
14
13
12
11
27.04
81.37
64.87
90.00
99.00
37.83
104.21

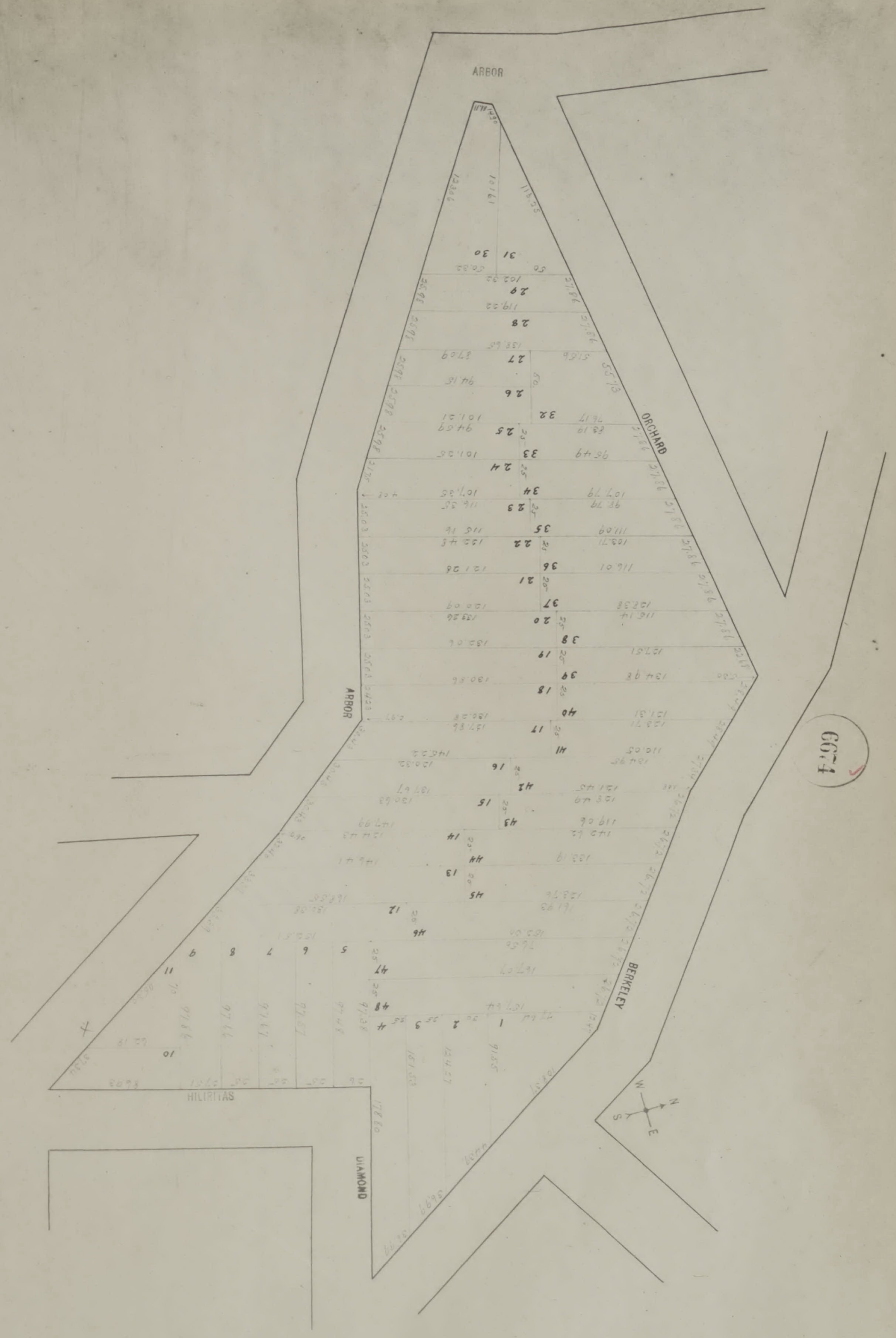
ARBOR
ARBOR
ORCHARD
BERKELEY
DIAMOND
MILPITAS
6674
N
S
E
W

page 6675 missing.

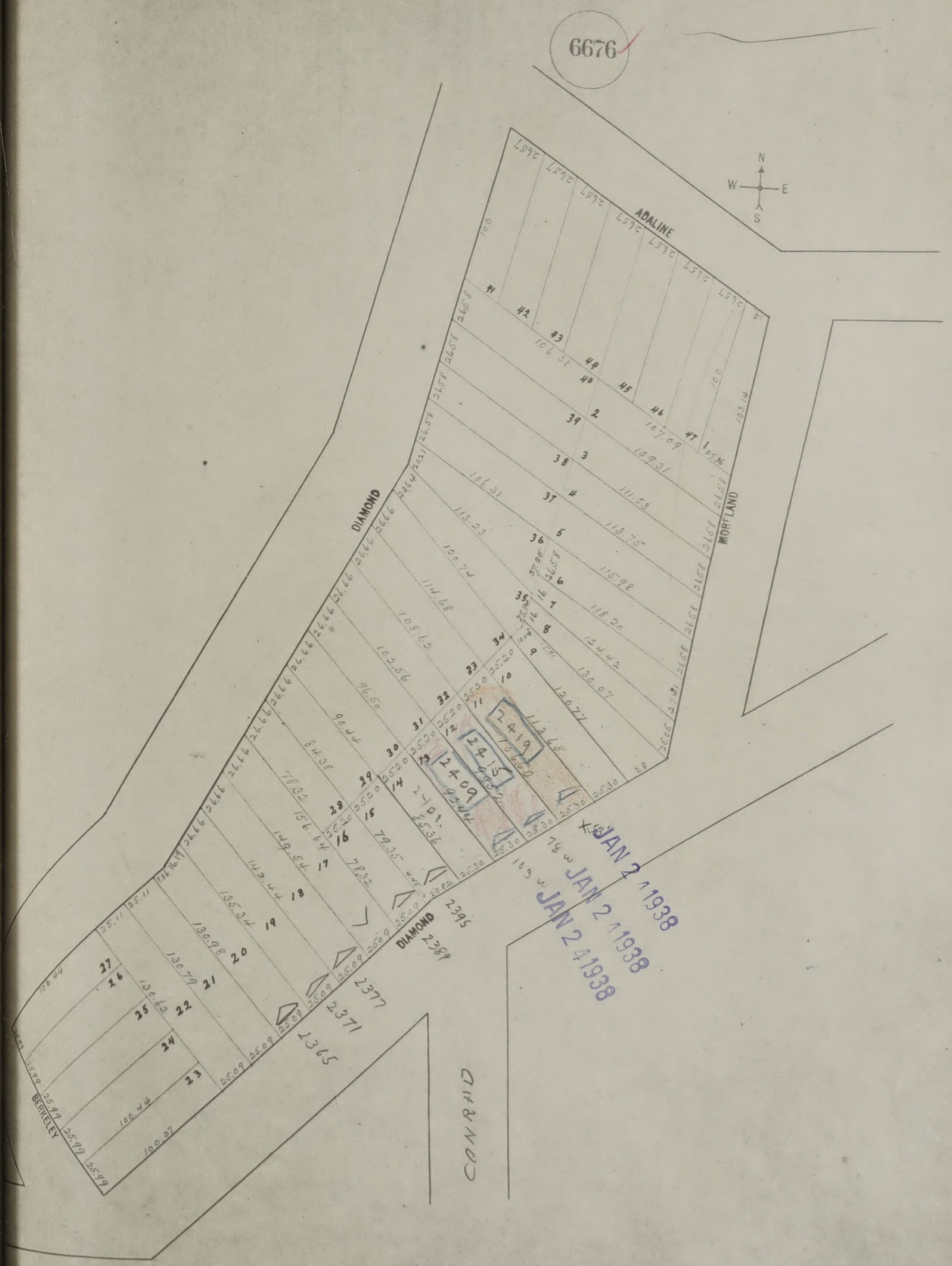
6676
N
W
E
S
ADALINE
DIAMOND
MORTLAND
BERKELEY
CONRAD
2419
2415
2409
2395
2389
2377
2371
2365
JAN 21 1938
JAN 21 1938
JAN 24 1938

SAN FRANCISCO DEPARTMENT OF BUILDING INSPECTION
OFFICIAL COPY

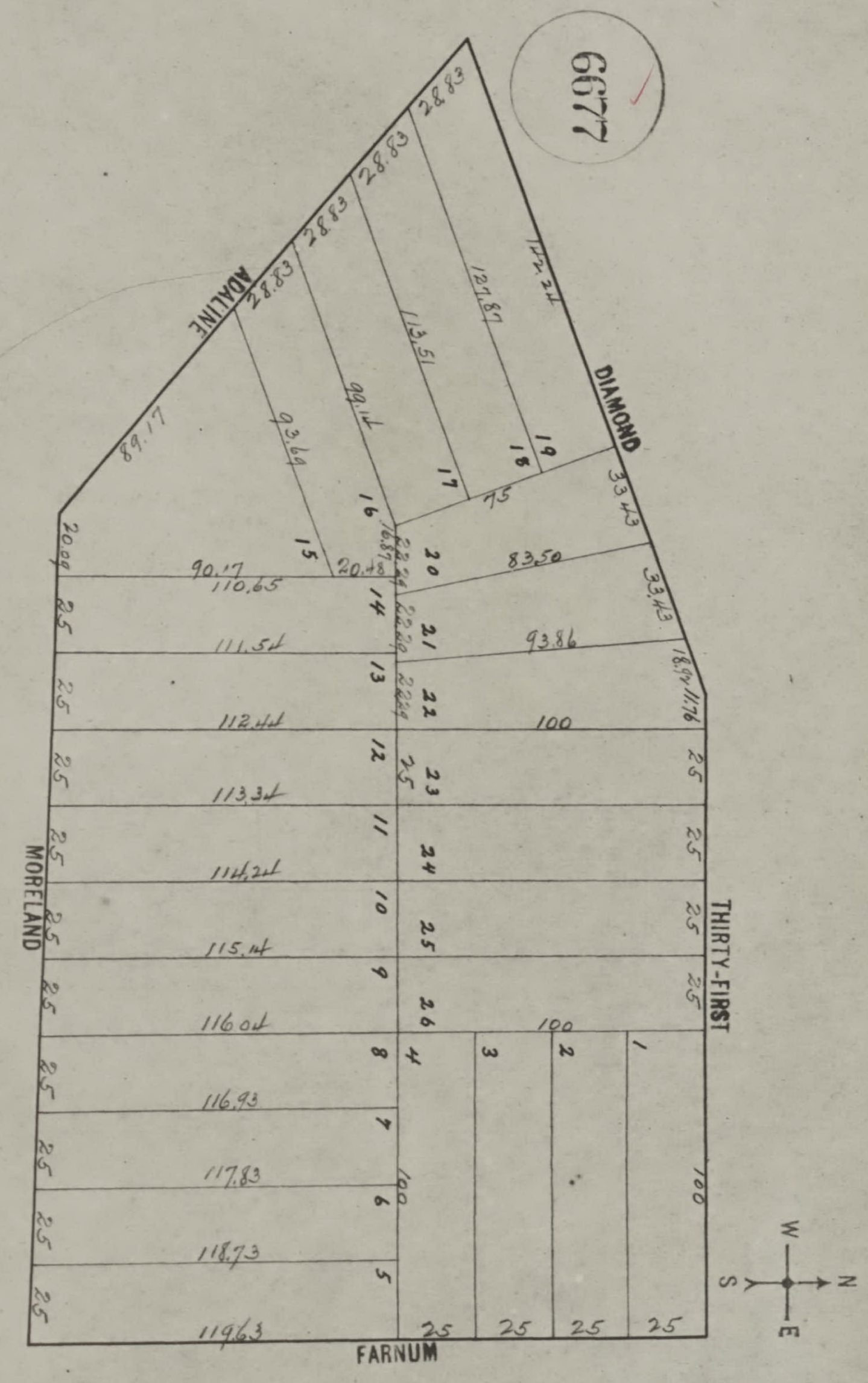
6677
ADALINE
DIAMOND
THIRTY-FIRST
FARNUM
MORELAND
28.83
28.83
28.83
28.83
28.83
89.17
93.69
99.14
113.51
127.87
142.24
20.09
90.17
20.48
16.87
22.29
22.29
22.29
75
83.50
93.86
33.43
33.43
18.94
11.76
100
100
100
100
110.65
111.54
112.44
113.34
114.24
115.14
116.04
116.93
117.83
118.73
119.63
25
1
2
3
4
5
6
7
8
9
10
11
12
13
14
15
16
17
18
19
20
21
22
23
24
25
26
W
N
E
S

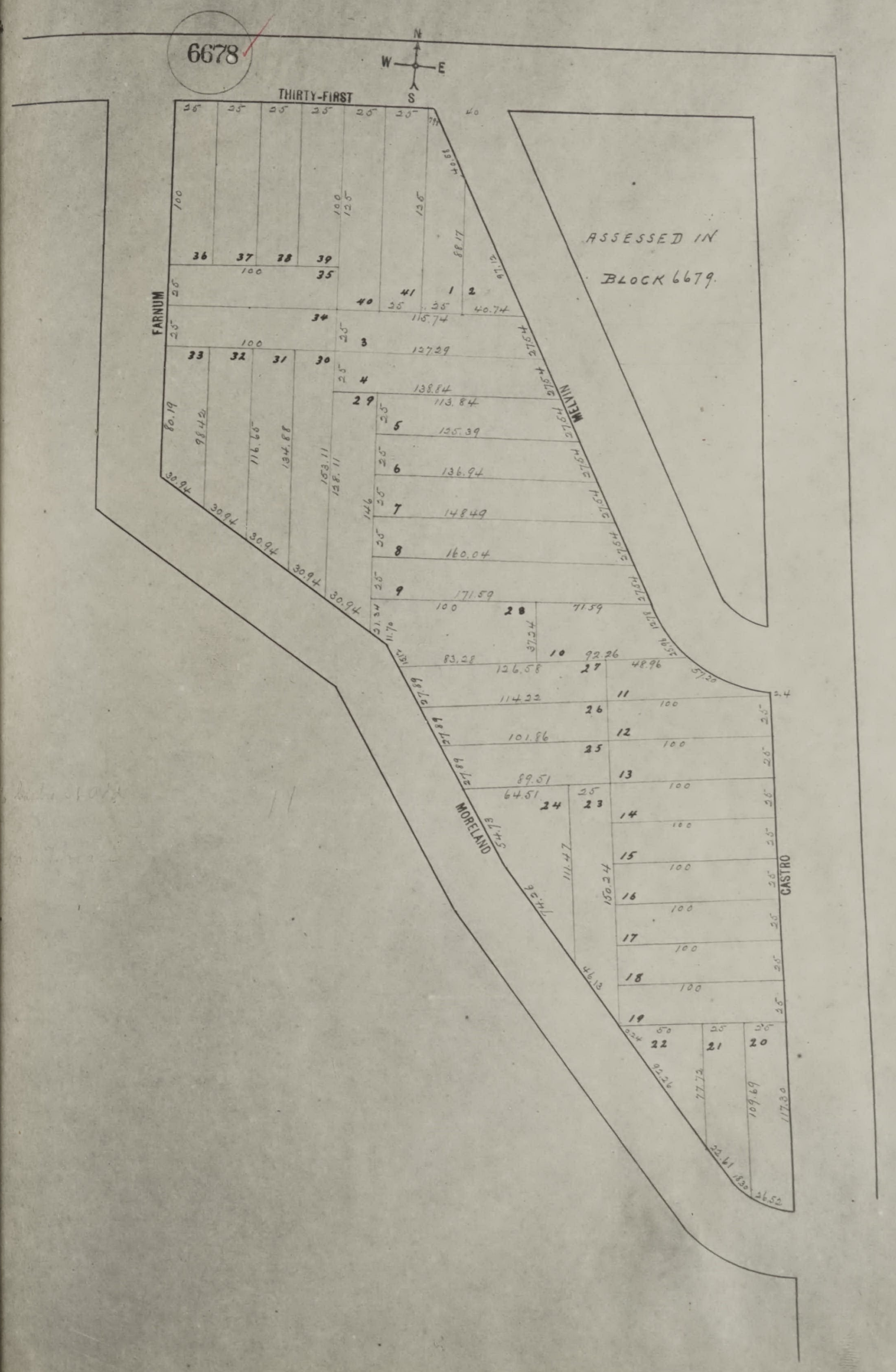
6678
N
W
E
S
THIRTY-FIRST
FARNUM
MELVIN
MORELAND
CASTRO
ASSESSED IN
BLOCK 6679
1
2
3
4
5
6
7
8
9
10
11
12
13
14
15
16
17
18
19
20
21
22
23
24
25
26
27
28
29
30
31
32
33
34
35
36
37
38
39
40
41

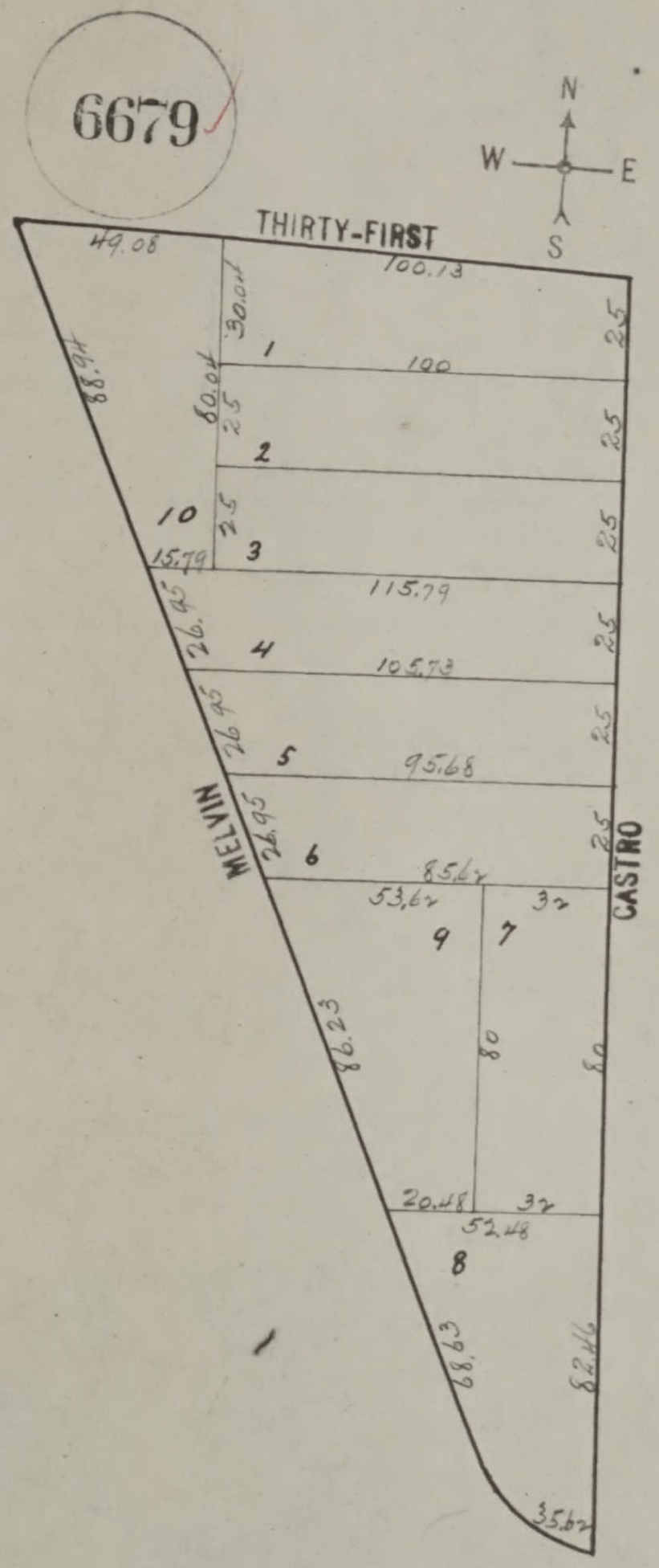
6679
N
W
E
S
THIRTY-FIRST
MELVIN
CASTRO
49.08
100.13
88.94
30.01
1
100
80.01
25
2
10
25
3
15.79
115.79
26.95
4
105.73
26.95
5
95.68
26.95
6
85.62
53.62
32
9
7
86.23
80
80
20.48
32
52.48
8
68.63
82.46
35.62
25
25
25
25
25
25

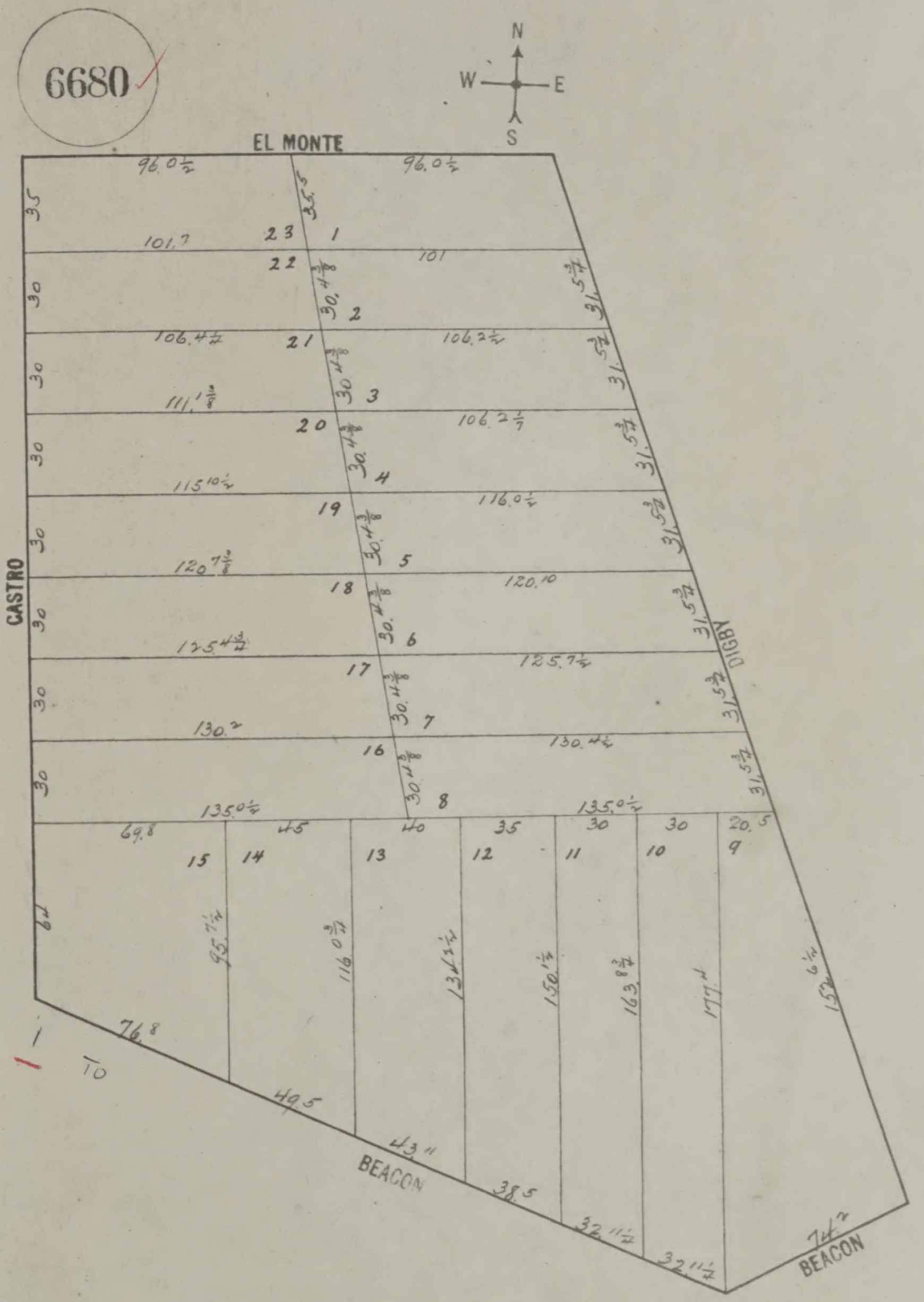
6680
N
W
E
S
EL MONTE
CASTRO
DIGBY
BEACON
BEACON
TO
1
1
2
3
4
5
6
7
8
9
10
11
12
13
14
15
16
17
18
19
20
21
22
23
96.0½
96.0½
35.5
35
30
30
30
30
30
30
30
61
101.7
101
106.4½
106.2½
111.1⅜
106.2½
115.10½
116.0½
120.7⅜
120.10
125.4½
125.7½
130.2
130.4½
135.0½
135.0½
30.4⅜
30.4⅜
30.4⅜
30.4⅜
30.4⅜
30.4⅜
30.4⅜
31.5¾
31.5¾
31.5¾
31.5¾
31.5¾
31.5¾
31.5¾
69.8
45
40
35
30
30
20.5
95.7½
116.0¾
134.1½
150.1½
163.8½
177.1
152.6½
76.8
49.5
43.11
38.5
32.11½
32.11½
74.2

see Blk 6681

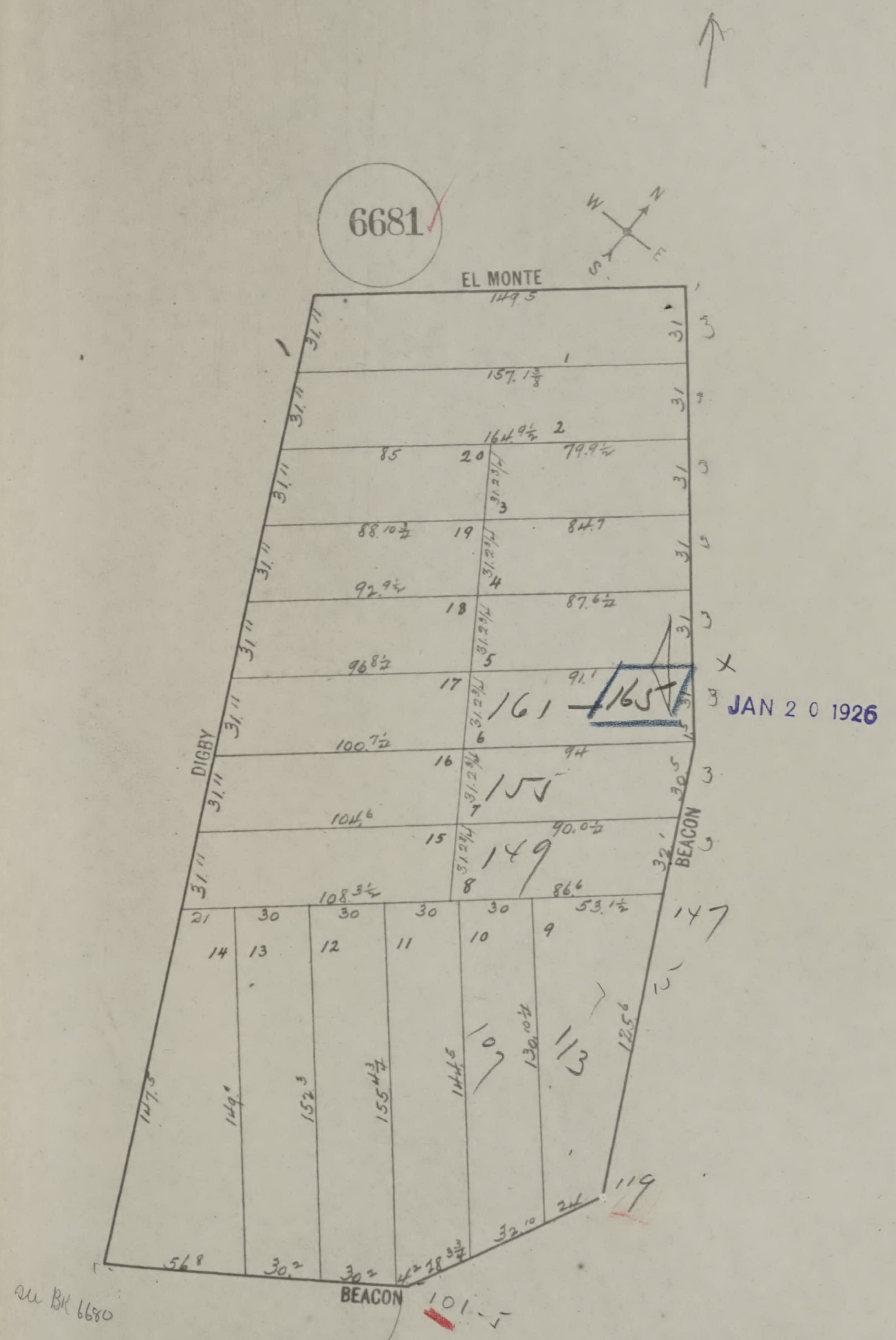
6681
W
N
S
E
EL MONTE
DIGBY
BEACON
BEACON
149.5
157.1 3/8
164.9½
85
79.9½
88.10½
84.7
92.9½
87.6½
96.8½
91.1
100.7½
94
104.6
90.0½
108.3½
86.6
53.1½
31.11
31
31.2¾
30.5
32.1
30
21
147.3
149.1
152.3
155.4 3/4
144.6
130.10½
125.6
56.8
30.2
30.2
4.2
18.3 3/4
32.10
24
1
2
3
4
5
6
7
8
9
10
11
12
13
14
15
16
17
18
19
20
161
165
155
149
147
119
113
107
101
JAN 20 1926
ue Bk 6680


6682
BEACON
EVERSON
Miguel
FAIRMOUNT
PARK
N
S
E
W
1
2
3
4
5
6
7
8
9
10
11
12
13
14
15
16
17
18
19
20
21
22
23

SAN FRANCISCO DEPARTMENT OF BUILDING INSPECTION
OFFICIAL COPY

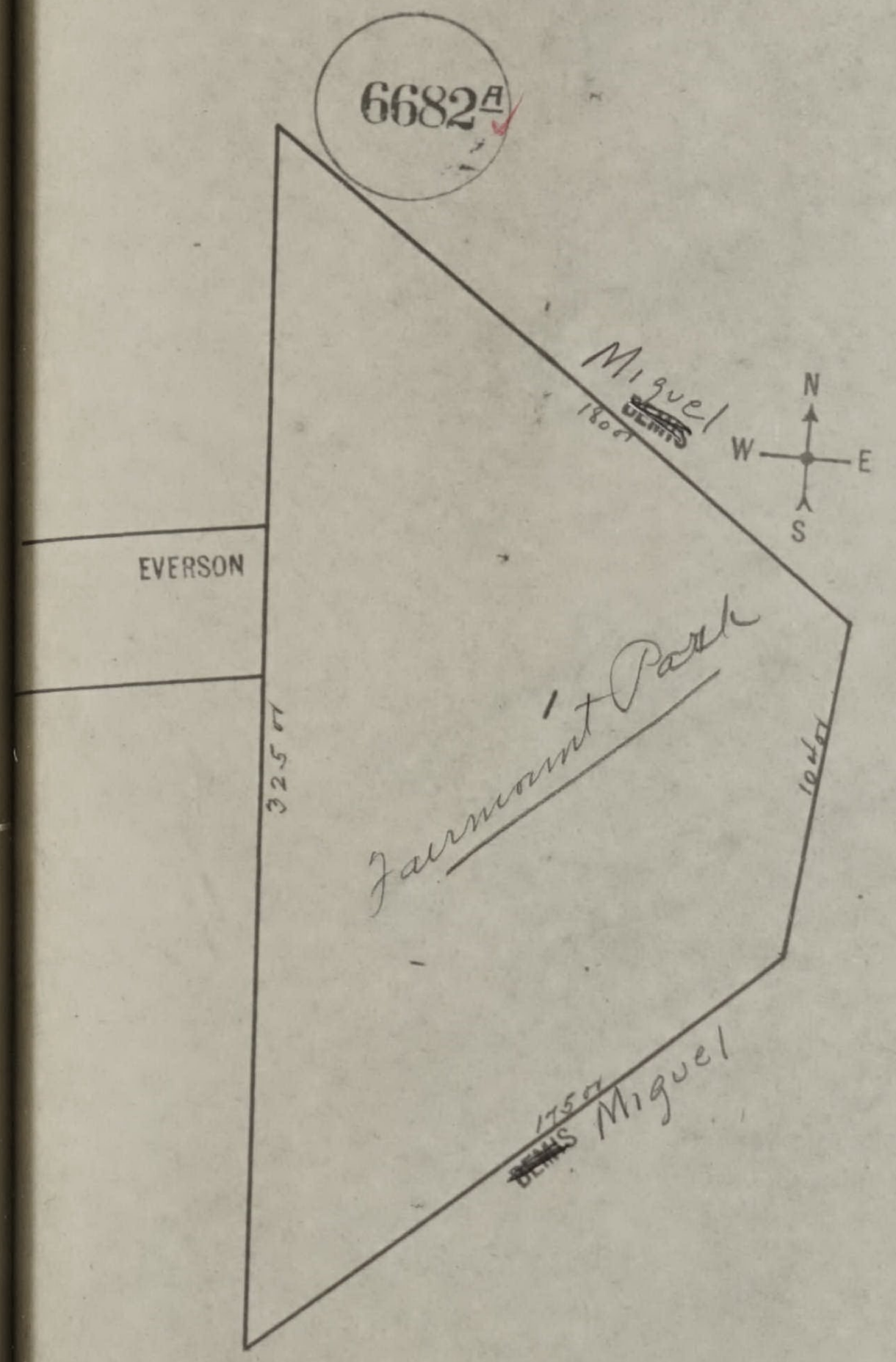
6682A
Miguel
~~DEMS~~
180 ft
N
W
E
S
EVERSON
325 ft
Fairmount Park
106 ft
175 ft
~~DEMS~~
Miguel

SAN FRANCISCO DEPARTMENT OF BUILDING INSPECTION
OFFICIAL COPY

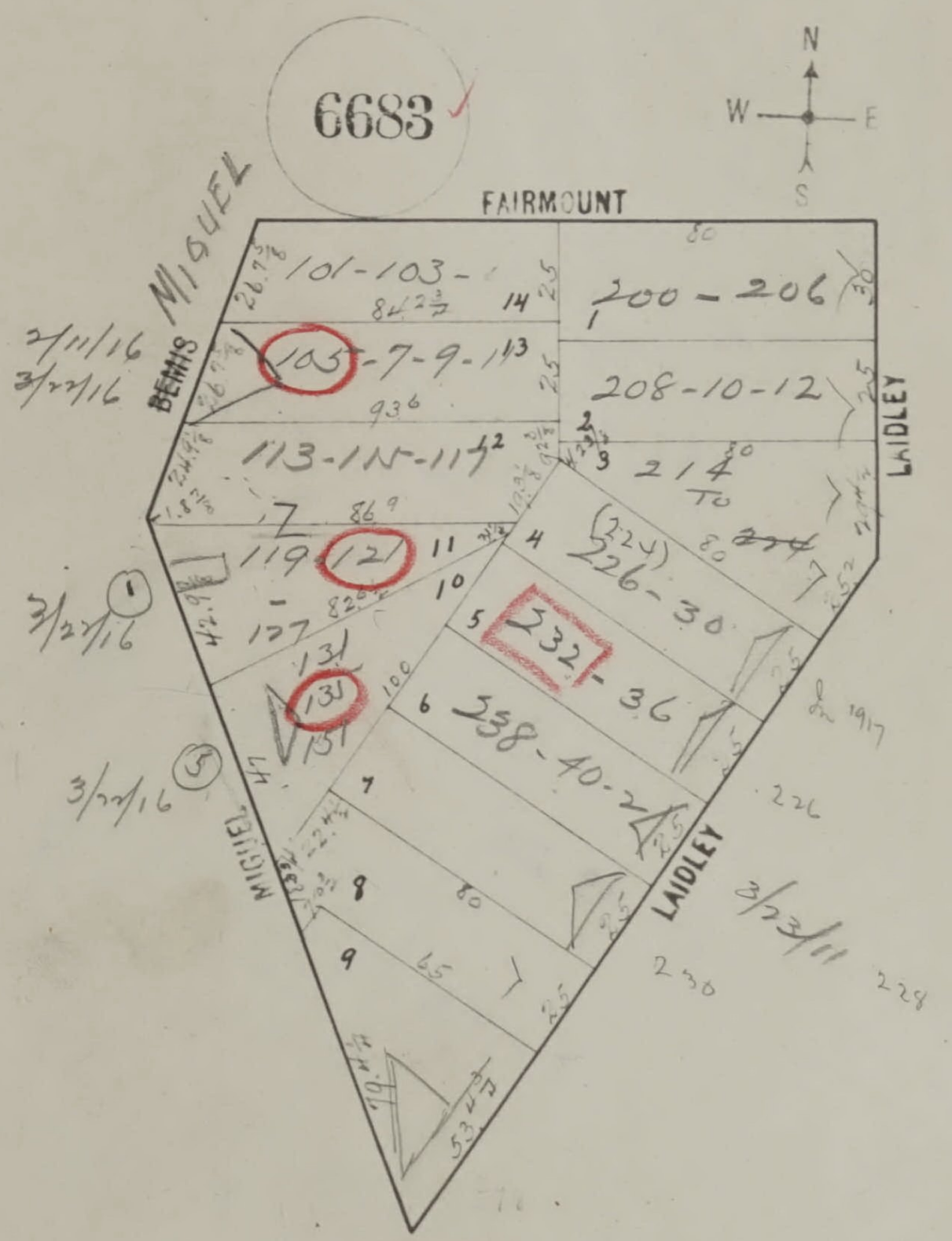
6683
N
W
E
S
FAIRMOUNT
MIGUEL
BEMIS
LAIDLEY
MIGUEL
LAIDLEY
101-103-
105-7-9-113
113-115-117
119-121
127
131
200-206
208-10-12
214 TO ~~224~~
(224) 226-30
232-36
238-40-2
14
13
12
11
10
1
2
3
4
5
6
7
8
9
80
25
84 2/7
93 6
86 9
82 6
80
65
100
2/11/16
2/27/16
3/27/16
①
3/27/16
⑤
3/23/11
1917
226
230
228

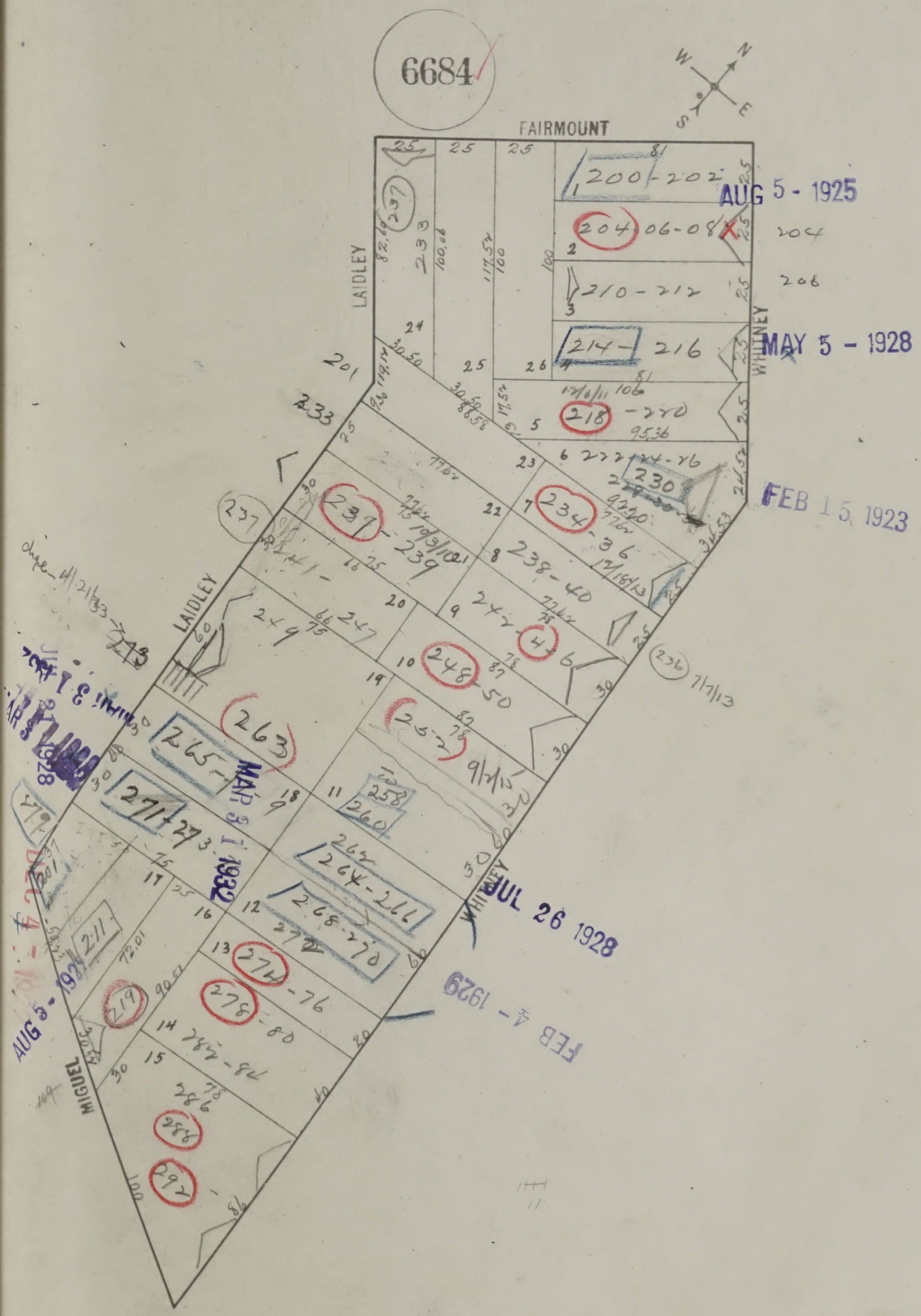
6684
N
E
S
W
FAIRMOUNT
LAIDLEY
WHITNEY
MIGUEL
200-202
204 06-08
210-212
214-216
218-220
222-26
230
231
234-36
238-40
239
241
247
248-50
249
252
256
260
263
264-272
265
268-270
271-273
274-76
278-80
282-84
286
288
292
AUG 5 - 1925
MAY 5 - 1928
FEB 15 1923
JUL 26 1928
FEB 4 - 1929
MAR 31 1932
AUG 5 - 1924

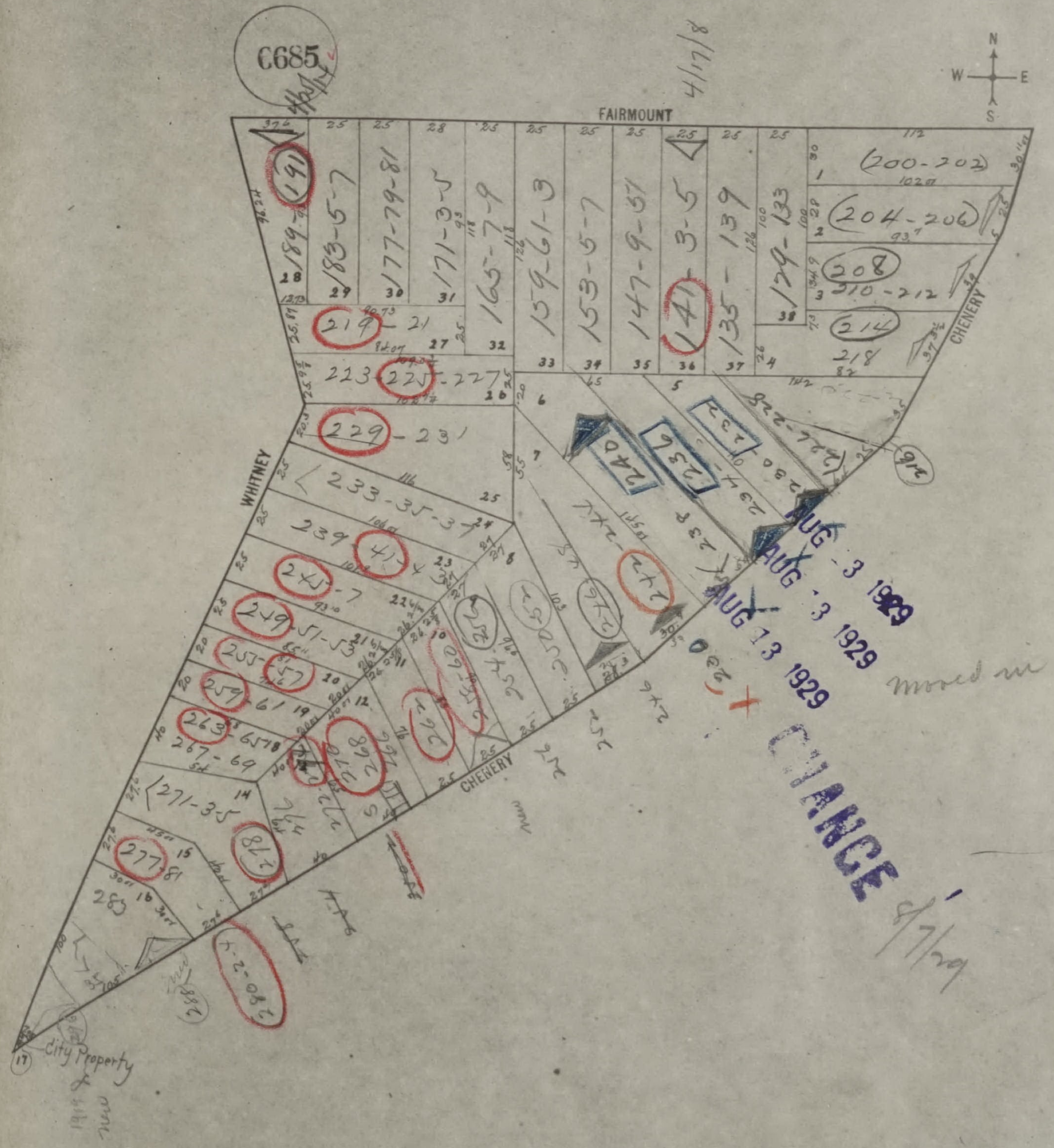
C685
FAIRMOUNT
WHITNEY
CHENERY
N
W
E
S
189-191
183-5-7
177-79-81
171-3-5
165-7-9
159-61-3
153-5-7
147-9-51
141-3-5
135-139
129-133
200-202
204-206
208
210-212
214
218
219-21
223-225-227
229-231
233-35-37
239-41-
245-7
249-51-53
255-57
259-61
263-65
267-69
271-3-5
277-81
283
City Property
280-2-4

4/17/18

AUG 3 1929

AUG 3 1929

AUG 13 1929

CHANGE

moved in

8/7/29

OFFICIAL COPY
SAN FRANCISCO
DBI
DEPARTMENT OF
BUILDING INSPECTION

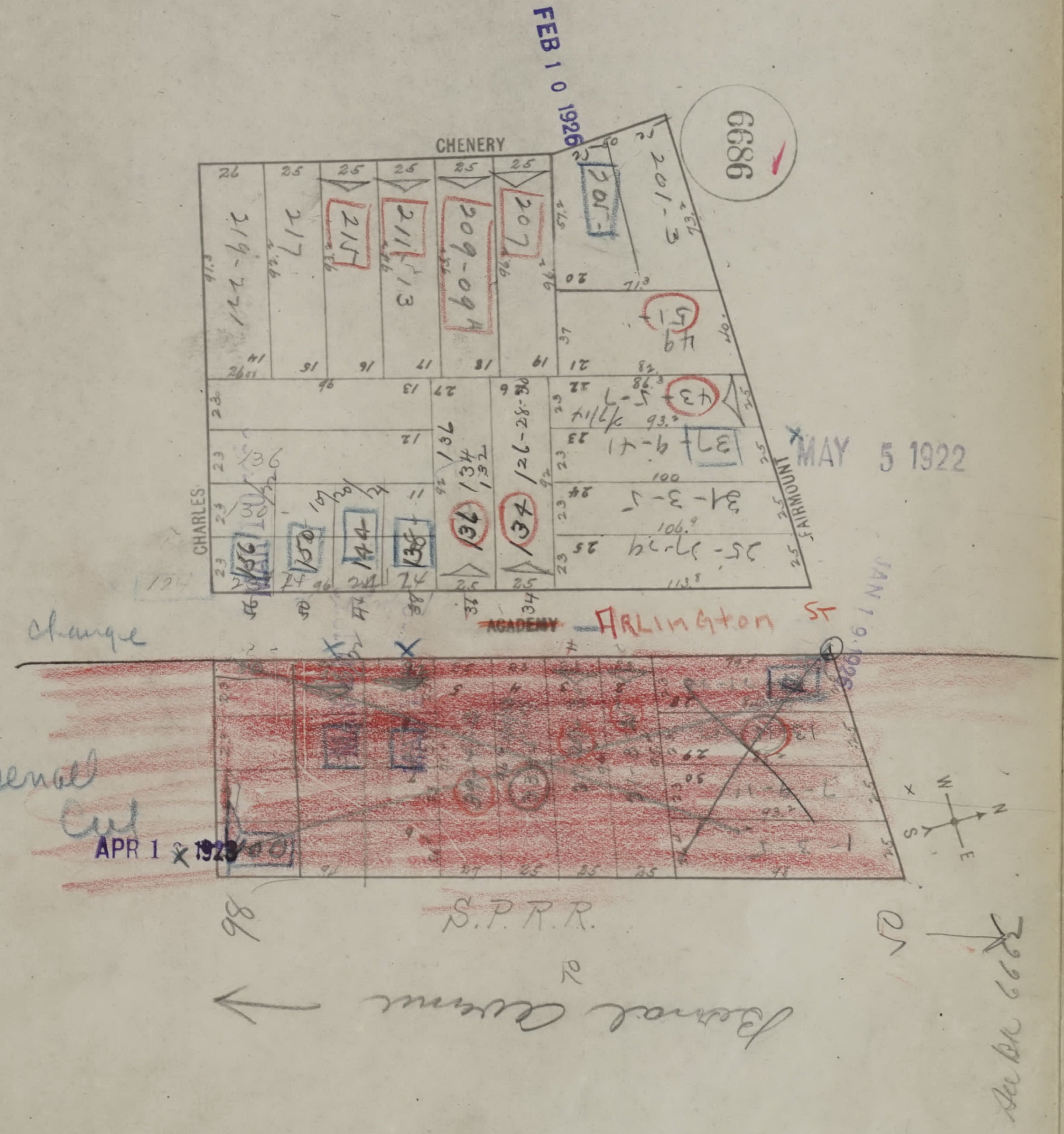
6699
CHENERY
CHARLES
FAIRMOUNT
~~ACADEMY~~
ARLINGTON ST
change
Bernal Cut
S.P.R.R.
Bernal Avenue
FEB 10 1926
MAY 5 1922
APR 1 1929
JAN 10 1926
219-221
217
215
211/13
209-09A
207
201
201-3
51
43
37
134
137

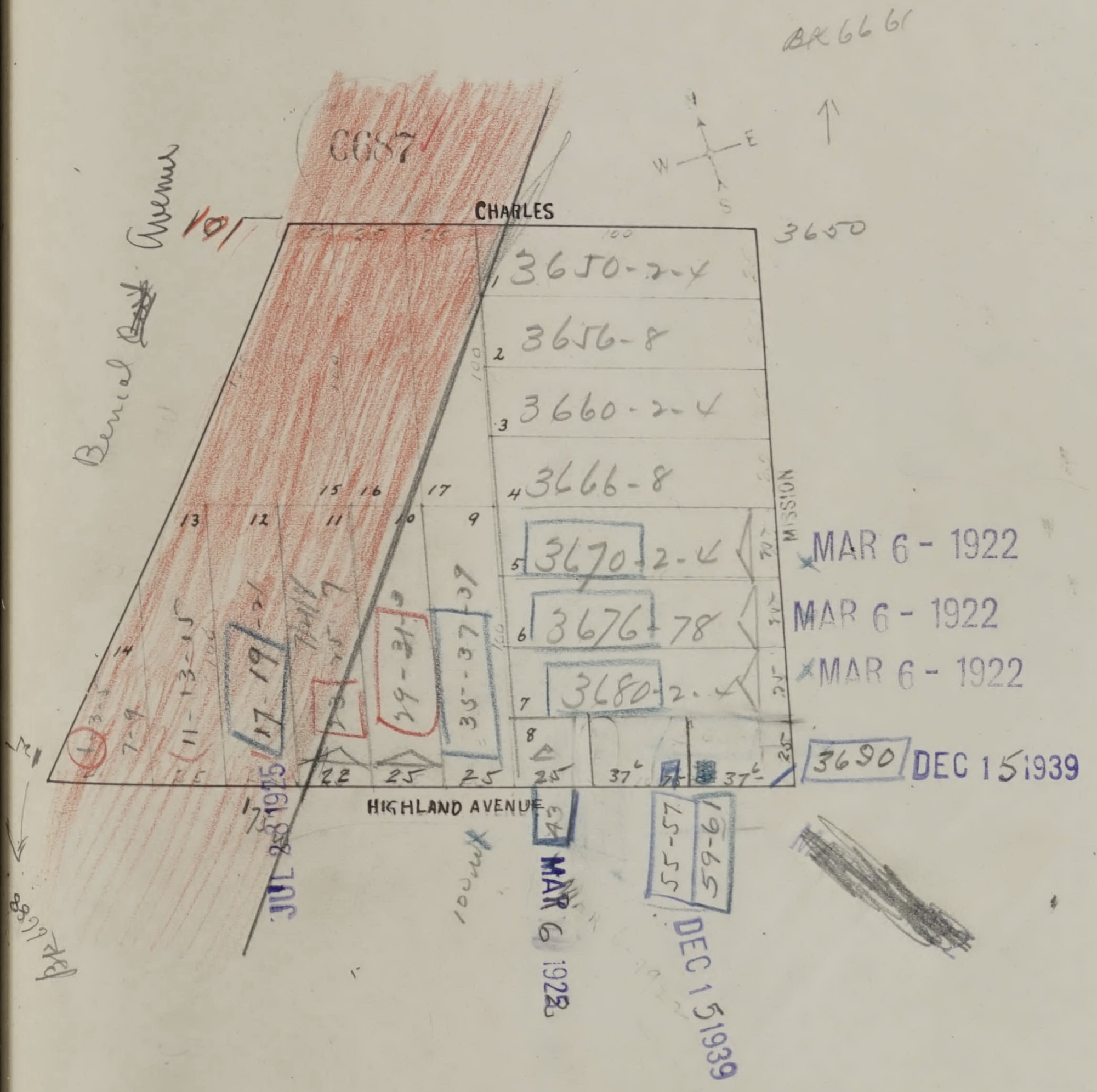
BR6661
C687
N
E
W
S
CHARLES
3650
~~101~~
Bernal ~~Cut~~ Avenue
3650-2-4
3656-8
3660-2-4
3666-8
3670-2-4
3676-78
3680-2-4
3690
MISSION
HIGHLAND AVENUE
1
2
3
4
5
6
7
8
9
10
11
12
13
14
15
16
17
7-9
11-13-15
17-19-21
29-31
35-37-39
43
55-57
59-61
22
25
25
25
37
37
MAR 6 - 1922
MAR 6 - 1922
MAR 6 - 1922
MAR 6 1922
DEC 15 1939
DEC 15 1939
JUL 28 1925
BR6688

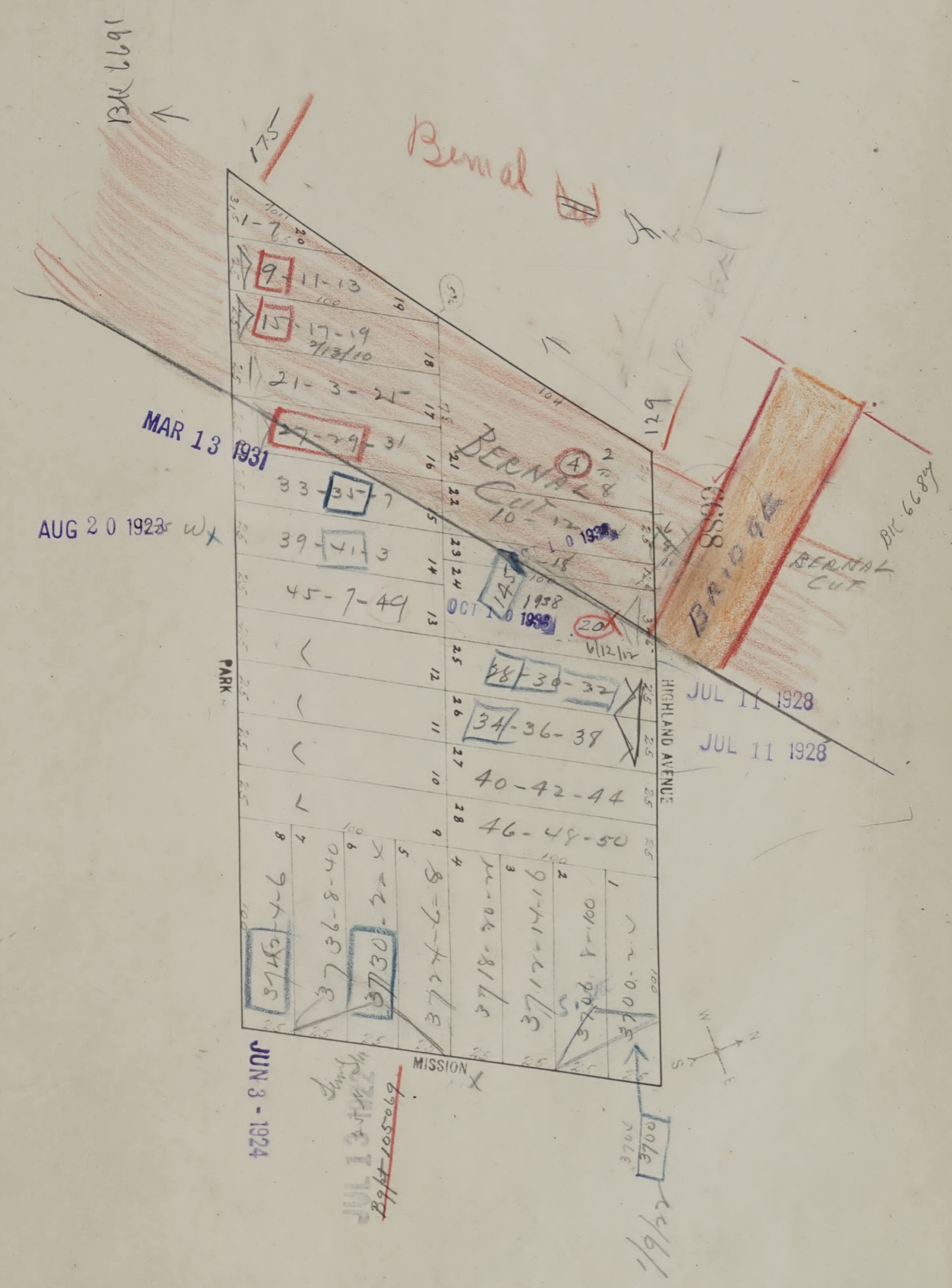
Bernal
Av.
Blk 6691
175
129
BERNAL CUT
BRIDGE
BERNAL CUT
Blk 6687
PARK
HIGHLAND AVENUE
MISSION
1-7
9-11-13
15-17-19
9/13/10
21-3-25
27-29-31
33-35-7
39-41-3
45-7-49
10-12
14
16-18
1938
20
6/12/12
28-30-32
34-36-38
40-42-44
46-48-50
3746
3736-8-40
3730-2-4
3724-6-8
3718-20-22
3712-14-16
3706-8-10
3700-2-4
3700
1/9/22
MAR 13 1931
AUG 20 1923
OCT 10 1938
JUL 11 1928
JUL 11 1928
JUN 3 - 1924
JUL 13 1932
Bp# 105069


6689
MIGUEL
ARLINGTON
BERNAL AVE
Bernal Cut
198
100
201
401
329 out
309 out
305 out
423
419
415
407
401
409-411
283
281
279
277
273-75
269-71
265-67
261-63
257-9
253-55
249-51
245-7
241-3
237-39
233-35
229-31
225-7
221-3
~~83~~
~~81~~
3/14/17
77
3/14/17
3/14/17
47½
47
43
41
39
37
35
31
29
27
25
110

Charles

Dept. of Public Works, Bureau of Sts. F. No. 6 B & P S Co.

APPLICATION FOR HOUSE NUMBER

Date of Making Application
Name of Owner of the Lot Miss Marie Heler
Name of Applicant Miss Marie Heler
Address of Applicant 1020 Shotwell St.
Location of the Lot, on S.E. side of Chenery St.
Between Charles St. and Miguel St.
Beginning at a point 416 ~~25~~ 441 ft. N. of Miguel St.
Frontage of the Lot 25 ft

Flats
Cottages X
Residence
Store

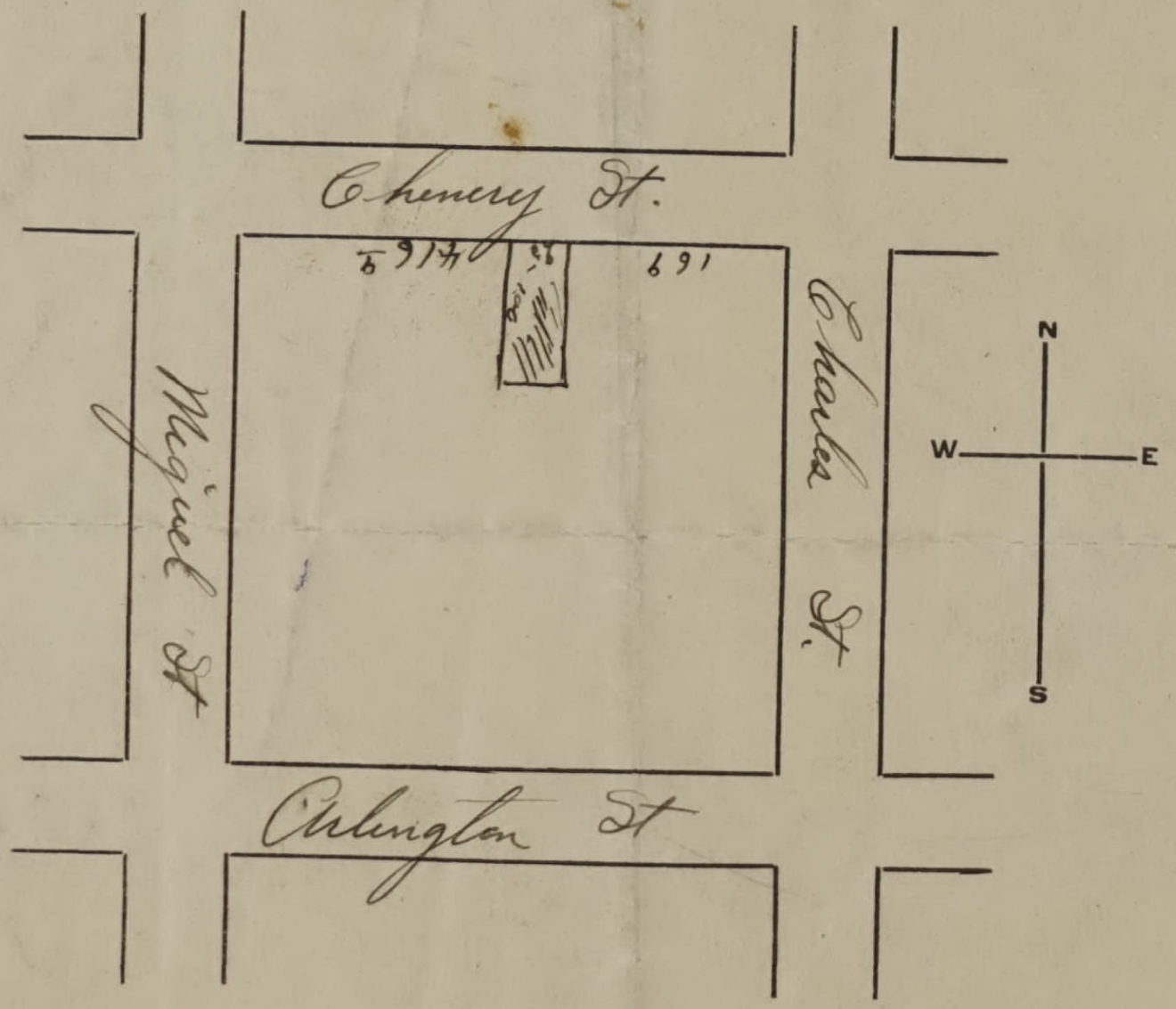
Chenery St.
416
191
Charles St.
Miguel St
Arlington St
N
S
E
W

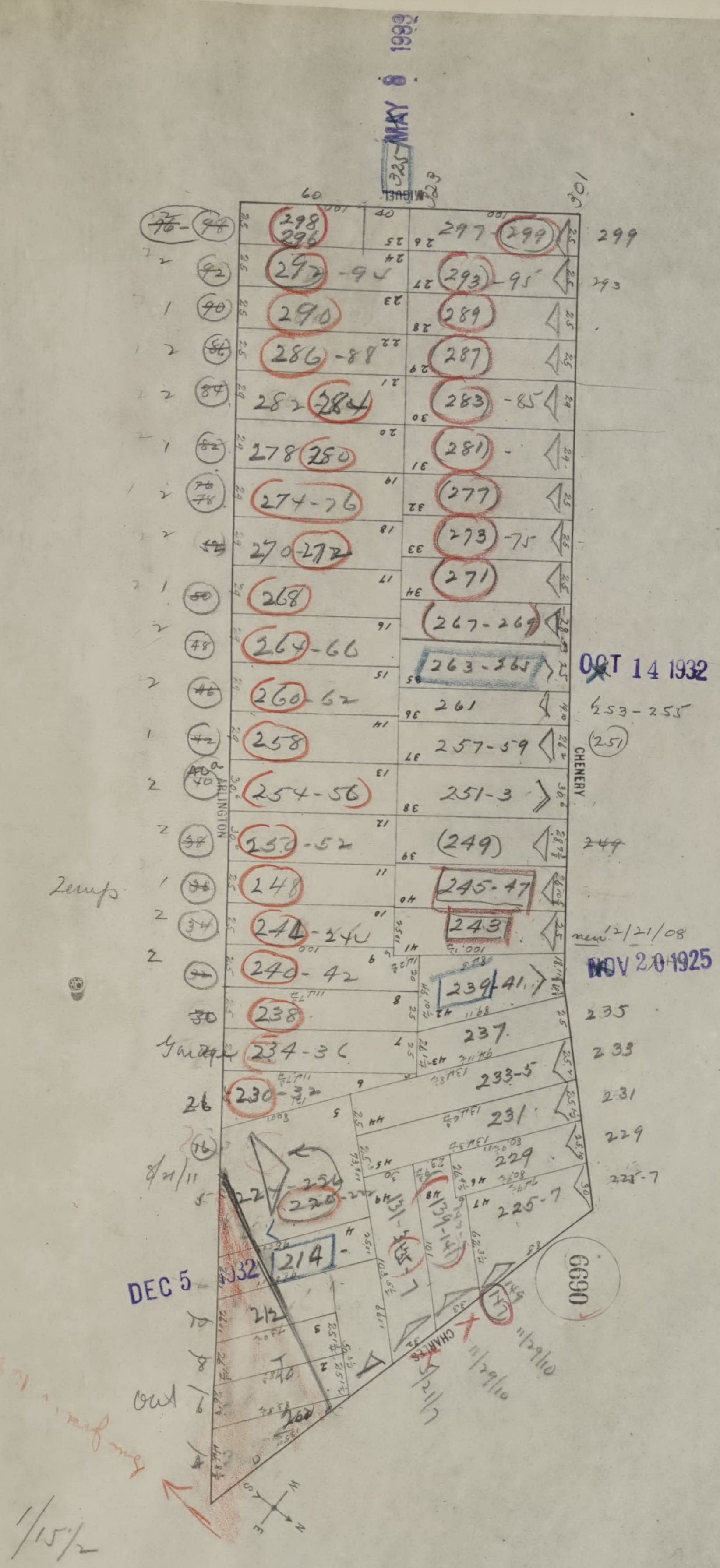
MAY 8 1933
OCT 14 1932
NOV 20 1925
DEC 5 1932
CHENERY
ARLINGTON
CHARLES
6690
1/15/2

Mr William H. Griffin
Room 64 City Hall

100
54
75
53
19 10/2
26
31
28
26
25

408

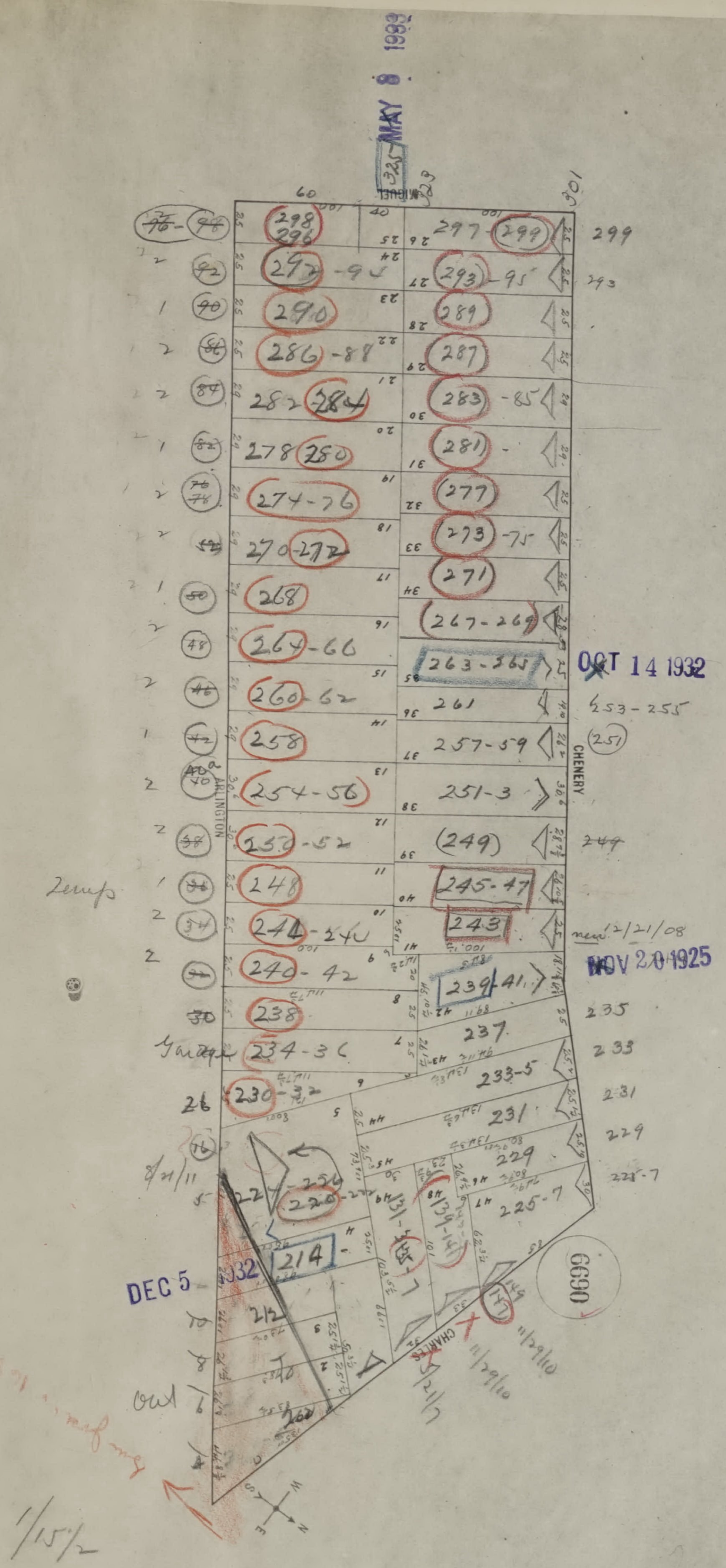
MAY 8 1939
325
323
MIGUEL
ARLINGTON
CHENERY
CHARLES
6690
298
296
297-299
299
292-95
293-95
293
290
289
286-88
287
282-284
283-85
278 280
281
274-76
277
270-272
273-75
268
271
264-66
267-269
263-265
OCT 14 1932
253-255
260-62
261
258
257-59
251
254-56
251-3
250-52
249
~~249~~
Zemps
248
245-47
244-246
243
new 12/21/08
240-42
239-41
NOV 20 1925
238
237
235
Garage
234-36
233-5
233
230-32
231
231
229
229
225-7
8/21/11
224-226
220-222
214
131-133
139-141
DEC 5 1932
212
210
208
Out
147
11/29/10
1/15/2

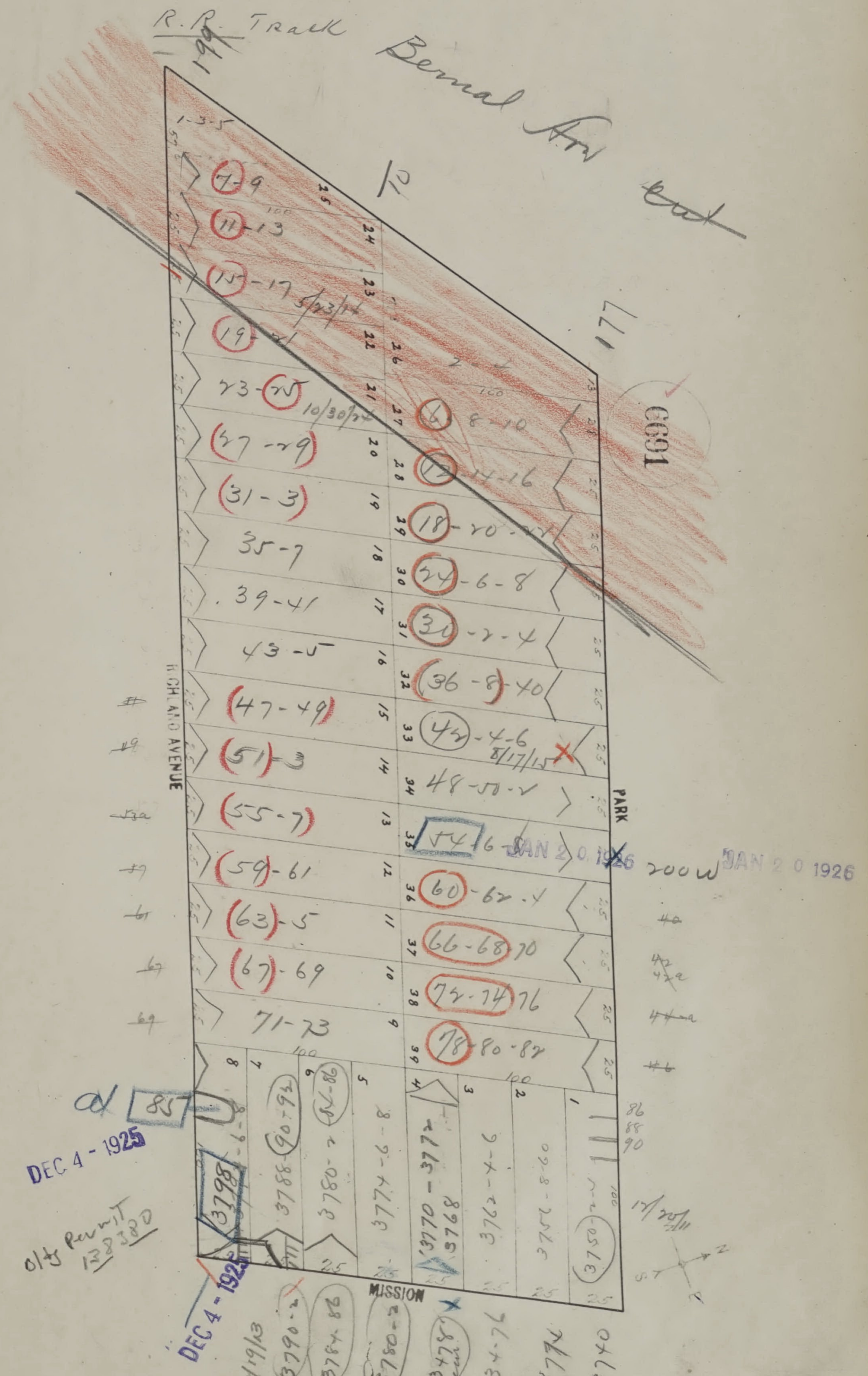
R.R. Track
Bernal Av ~~cut~~
199
1-3-5
7-9
11-13
15-17
19-21
23-25
27-29
31-33
35-7
39-41
43-45
47-49
51-3
55-7
59-61
63-5
67-69
71-73
8-10
14-16
18-20
24-6-8
30-2-4
36-8-40
42-4-6
48-50-2
54-6
60-62-4
66-68-70
72-74-76
78-80-82
1690
177
RICHLAND AVENUE
PARK
MISSION
JAN 20 1926
200 W
DEC 4 - 1925
City Permit 138380
3798
3788
3780
3774
3770
3768
3762
3750
3790
3784
3740

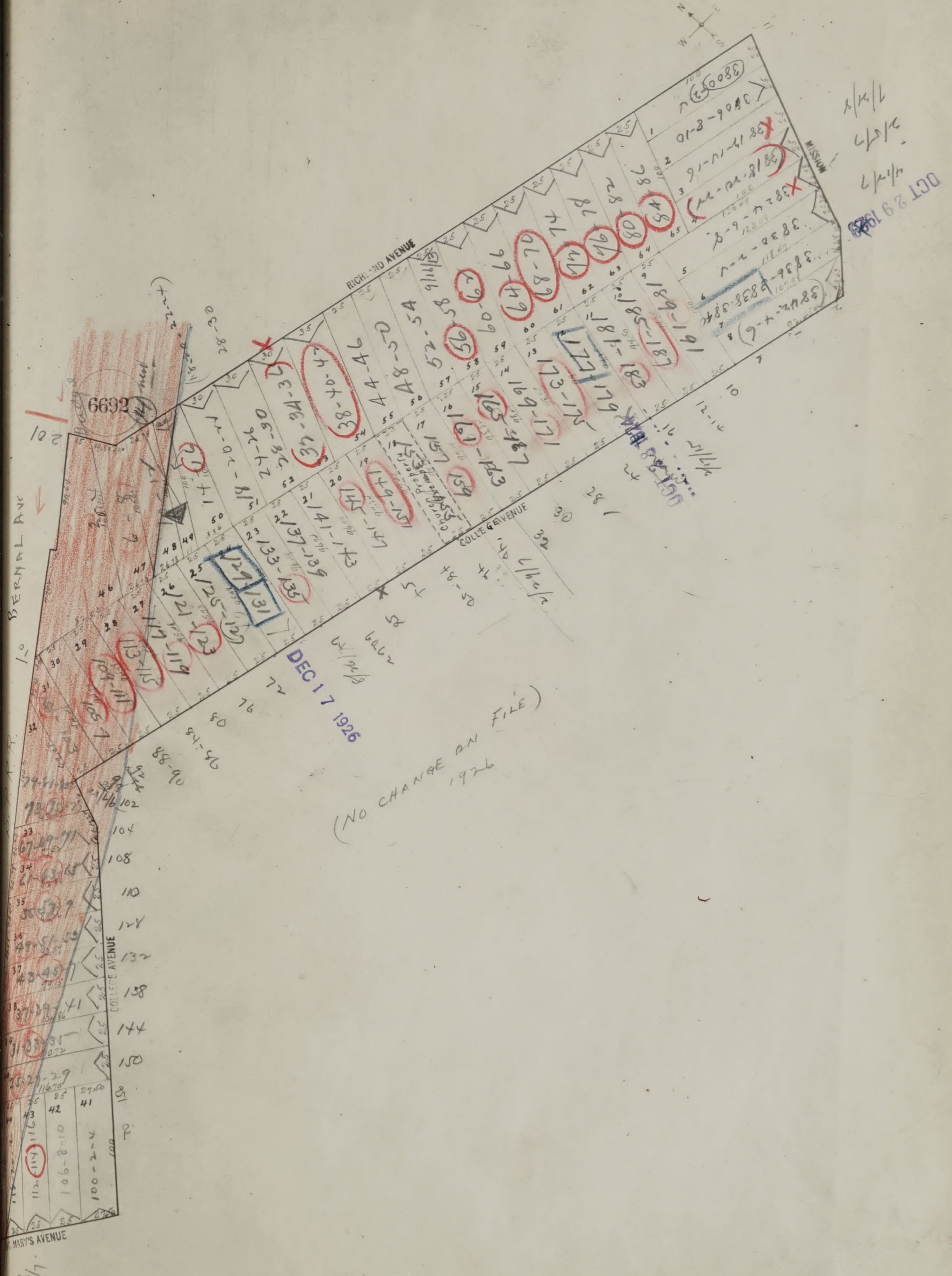
6692
RICHLAND AVENUE
COLLEGE AVENUE
ST. MARY'S AVENUE
BERNAL AVE
MISSION

DEC 17 1926

OCT 29 1928

(NO CHANGE ON FILE)
1926


See Bk. 669
248
MATEO
ARLINGTON
MIGUEL
S. P. R. R.
Bernal cut Av
200
Chgd
JAN 6 1928
6693
399
395-397
391 (393)
385 (7) 9
379 (81) 3
373 (5) 7
367 (9) 71
361 (3-5)
355-7 (359)
353
349
347
343
341
337-39
335
331
129
325
321
319
317
315
113
311
307
301-3
197
193
187
181
175
169
~~163~~ 5
159
153
141
(~~135~~ ~~139~~)
7/12/10
131
6/11/16
125
~~119~~
~~115~~ 17
109
105
101-0
301
420
414
100
60
22
23
24
25
26
13
14
20
21
12
11
10
9
8
7
6
5
4
3
2
16
17
18
19
15

OCT 4 1926

AUG 30 1929

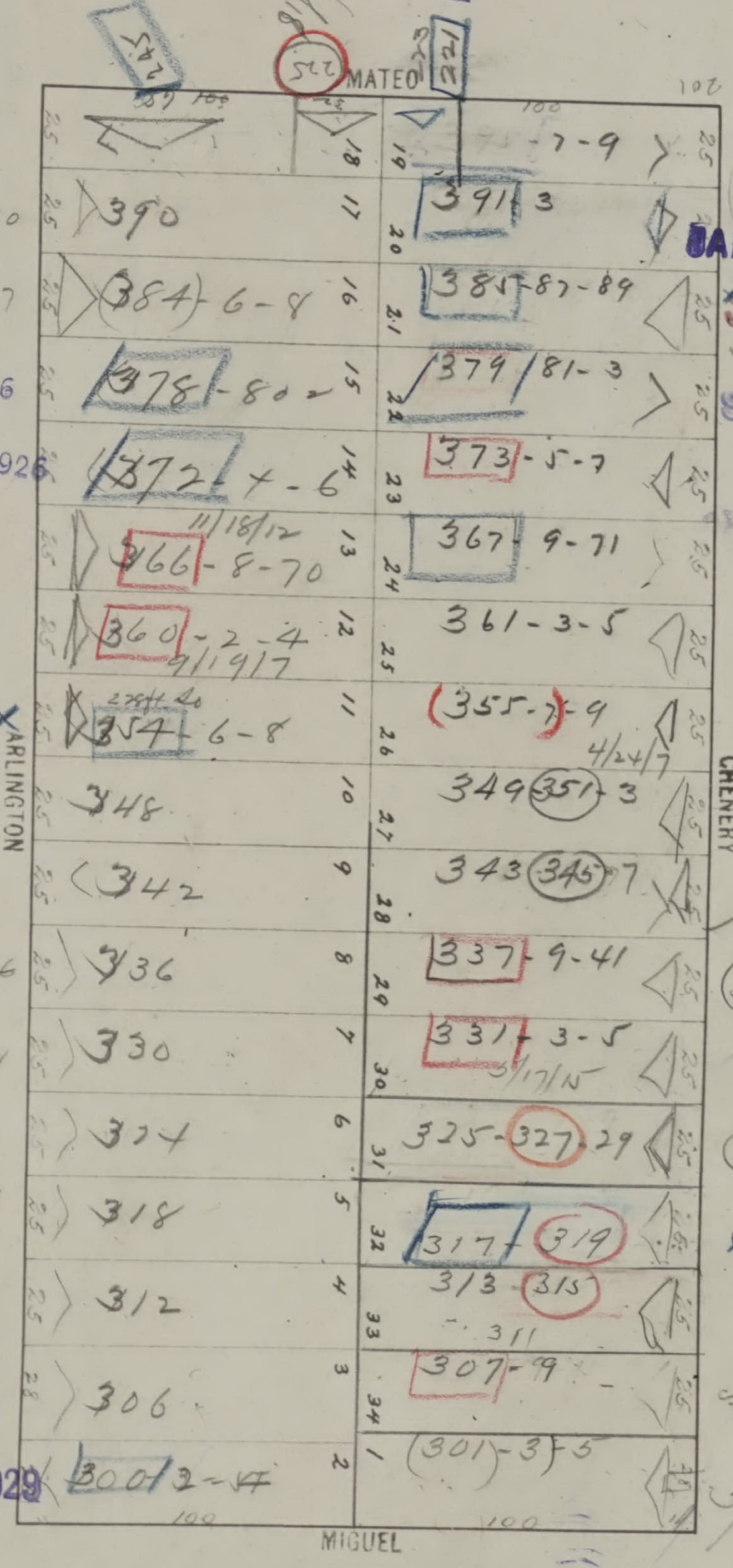
MATEO
ARLINGTON
CHENERY
MIGUEL
245
225
221
100
100
102
-7-9
390
391-3
384-6-8
385-87-89
378-80
379/81-3
372-4-6
373-5-7
366-8-70
11/18/12
367-9-71
360-2-4
9/1917
361-3-5
354-6-8
355-7-9
4/24/17
348
349-351-3
342
343-345-7
336
337-9-41
330
331-3-5
3/17/15
324
325-327-29
318
317-319
312
313-315
311
306
307-9
300-2-4
301-3-5
18
19
17
20
16
21
15
22
14
23
13
24
12
25
11
26
10
27
9
28
8
29
7
30
6
31
5
32
4
33
3
34
2
1
25
100
100

190

1917

MAY 17 1926

MAY 17 1926

9/3/21

148

~~136~~

114

110

108
106

104

102

MAR 25 1929

6694

JAN 15 1926

SEP -2 1922

SEP 13 1926

~~337~~

FEB 6 1924

357 not affected

~~355~~

3/15/18

(335 [illegible]) 7/21/37

(321) not affected

JUL 21 1937

5/27/20

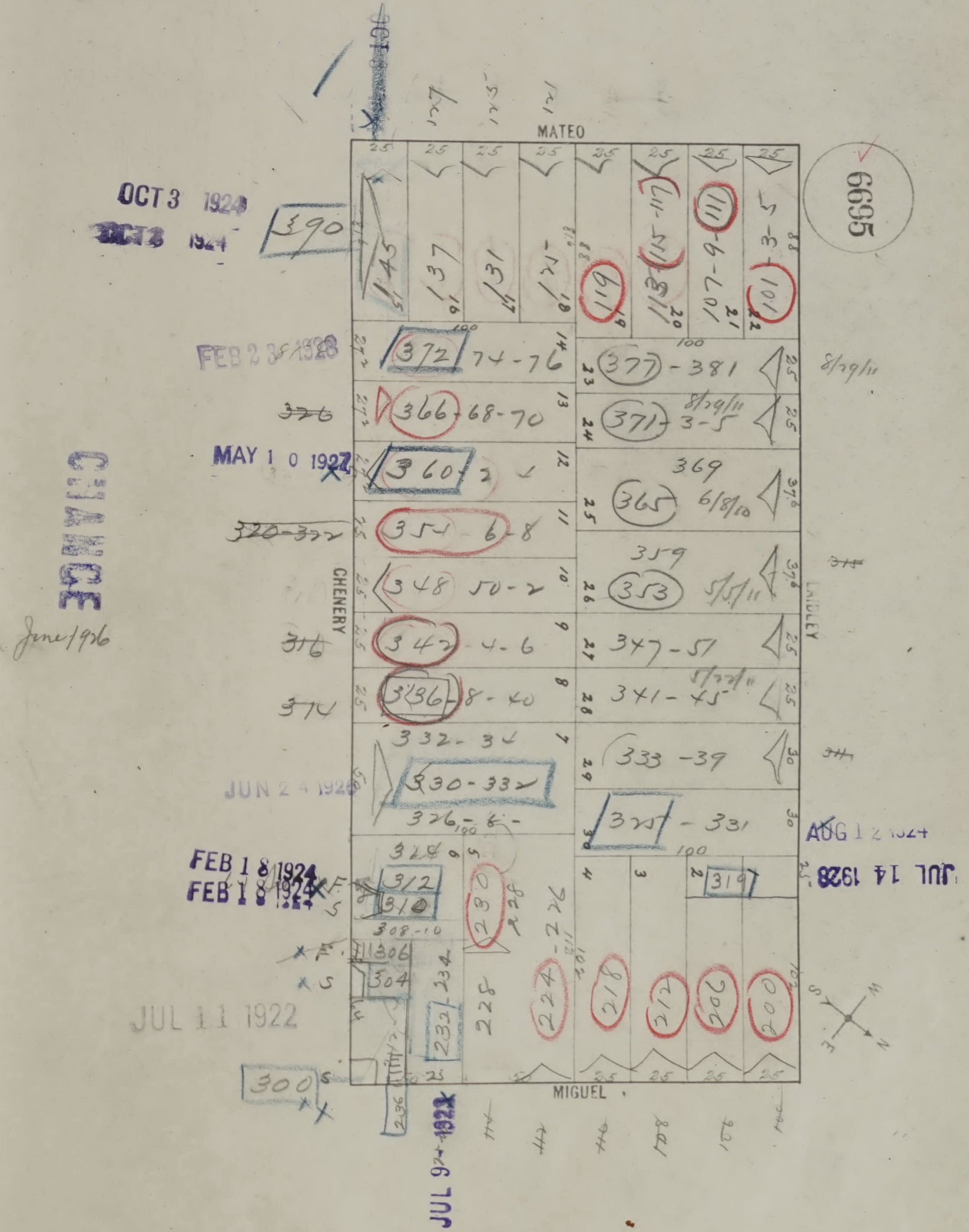
6695
MATEO
CHENERY
LAIDLEY
MIGUEL
145
137
131
121-
119
115-117
111
107-9
101
3-5
390
372
74-76
377-381
366
68-70
371
3-5
360
2
369
365
6/8/10
354
6-8
359
353
5/5/11
348
50-2
342
4-6
347-51
336
8-40
341-45
332-34
333-39
330-332
326-8
325
-331
324
312
310
308-10
306
304
300
230
228
226
224
218
212
206
200
319
232
234
CHANGE
June/1926
OCT 3 1924
FEB 2 3 1928
MAY 1 0 1927
JUN 2 4 1926
FEB 1 8 1924
JUL 1 1 1922
JUL 9 1923
AUG 1 2 1924
JUL 14 1928

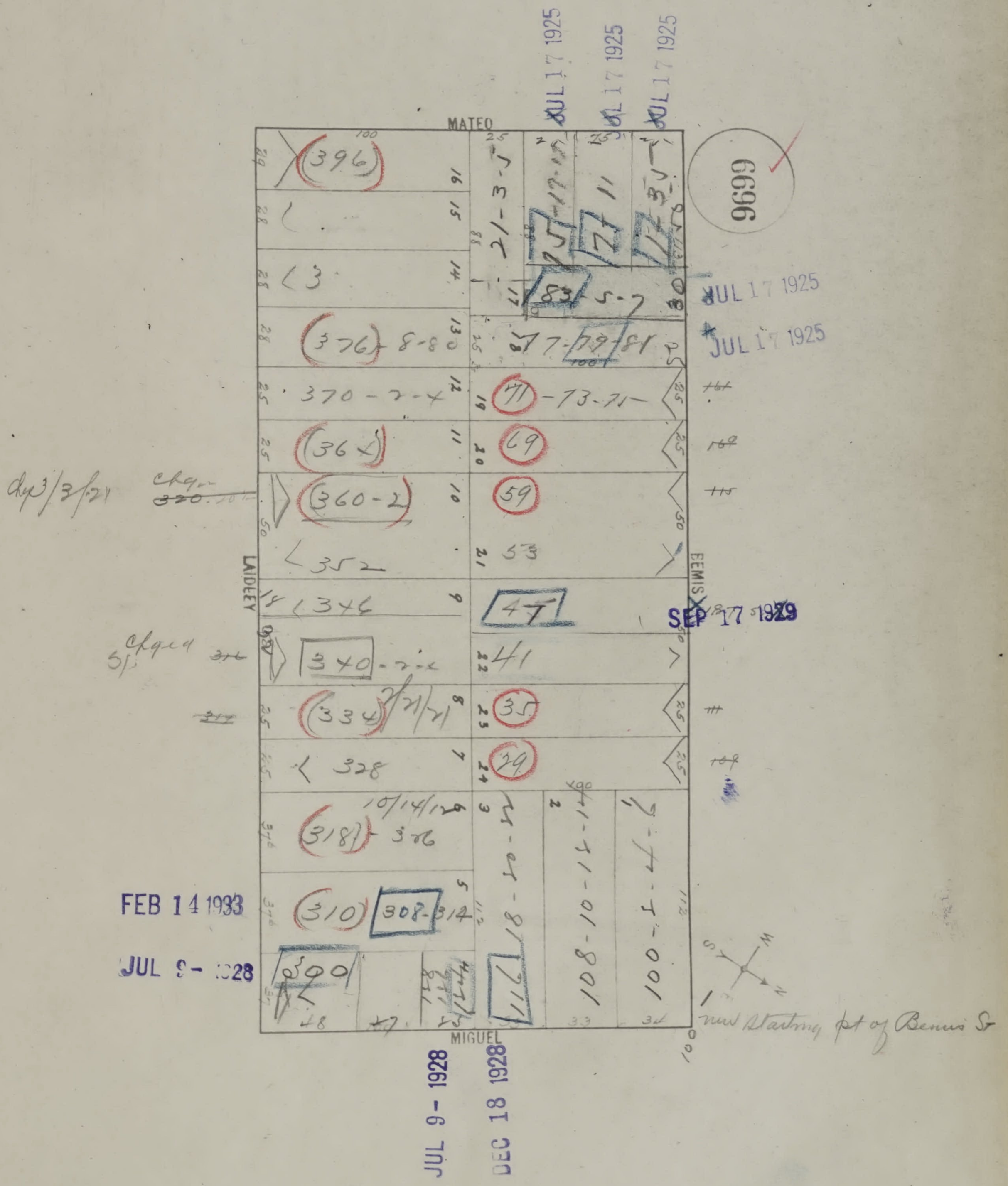
6699
MATEO
LAIDLEY
BEMIS
MIGUEL
396
376-8-80
370-2-4
364
360-2
352
346
340
334
328
318
316
310
308-314
300
21-3-5
17-19
83
5-7
77-79-81
71-73-75
69
59
53
47
41
35
29
108-10-12-14
100-2-4-6
new starting pt of Bemis St
10/14/26
3/21/21
Chgd 3/3/21

JUL 17 1925
JUL 17 1925
JUL 17 1925
JUL 17 1925
JUL 17 1925
SEP 17 1929
FEB 14 1933
JUL 9 - 1928
JUL 9 - 1928
DEC 18 1928

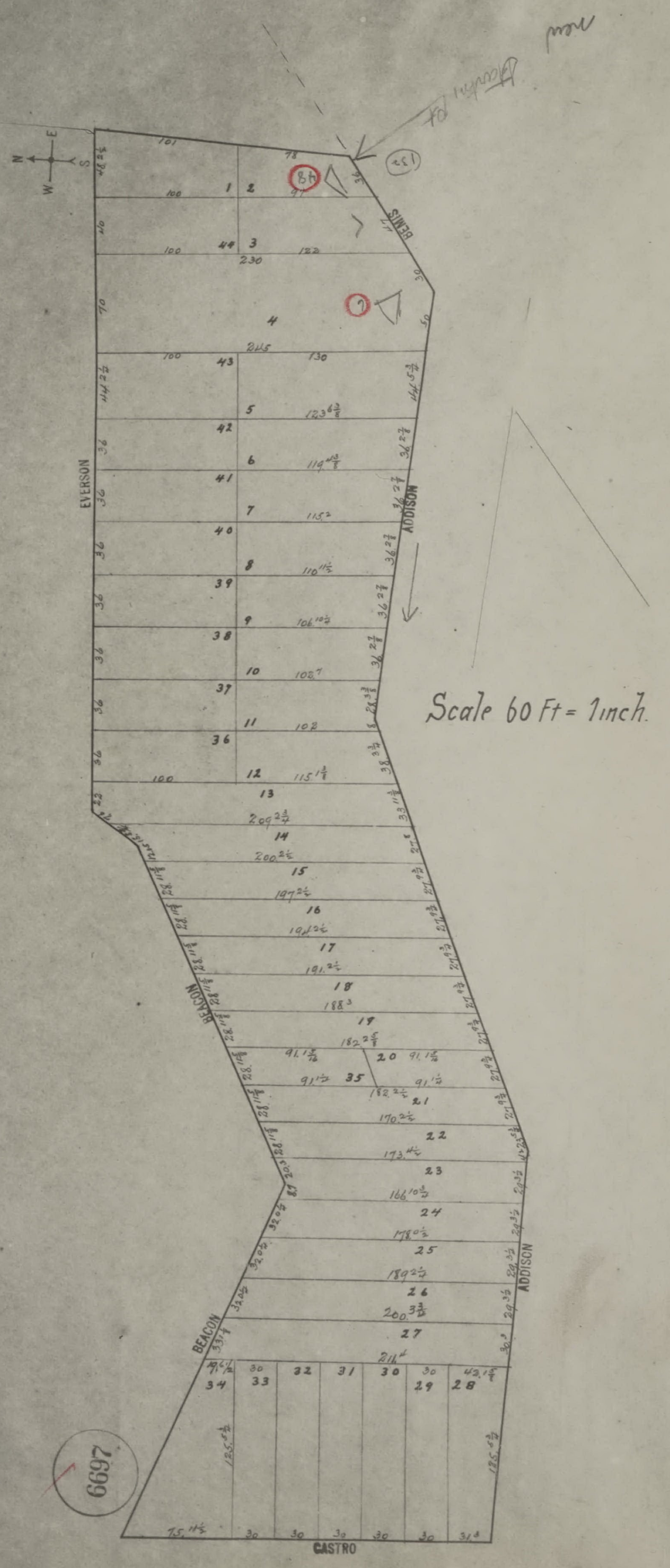
new Starkin Pt
(132)
48
6
BEMIS
EVERSON
ADDISON
BEACON
ADDISON
CASTRO
N
E
S
W
1
2
3
4
5
6
7
8
9
10
11
12
13
14
15
16
17
18
19
20
21
22
23
24
25
26
27
28
29
30
31
32
33
34
35
36
37
38
39
40
41
42
43
44
6697

Scale 60 Ft = 1inch.

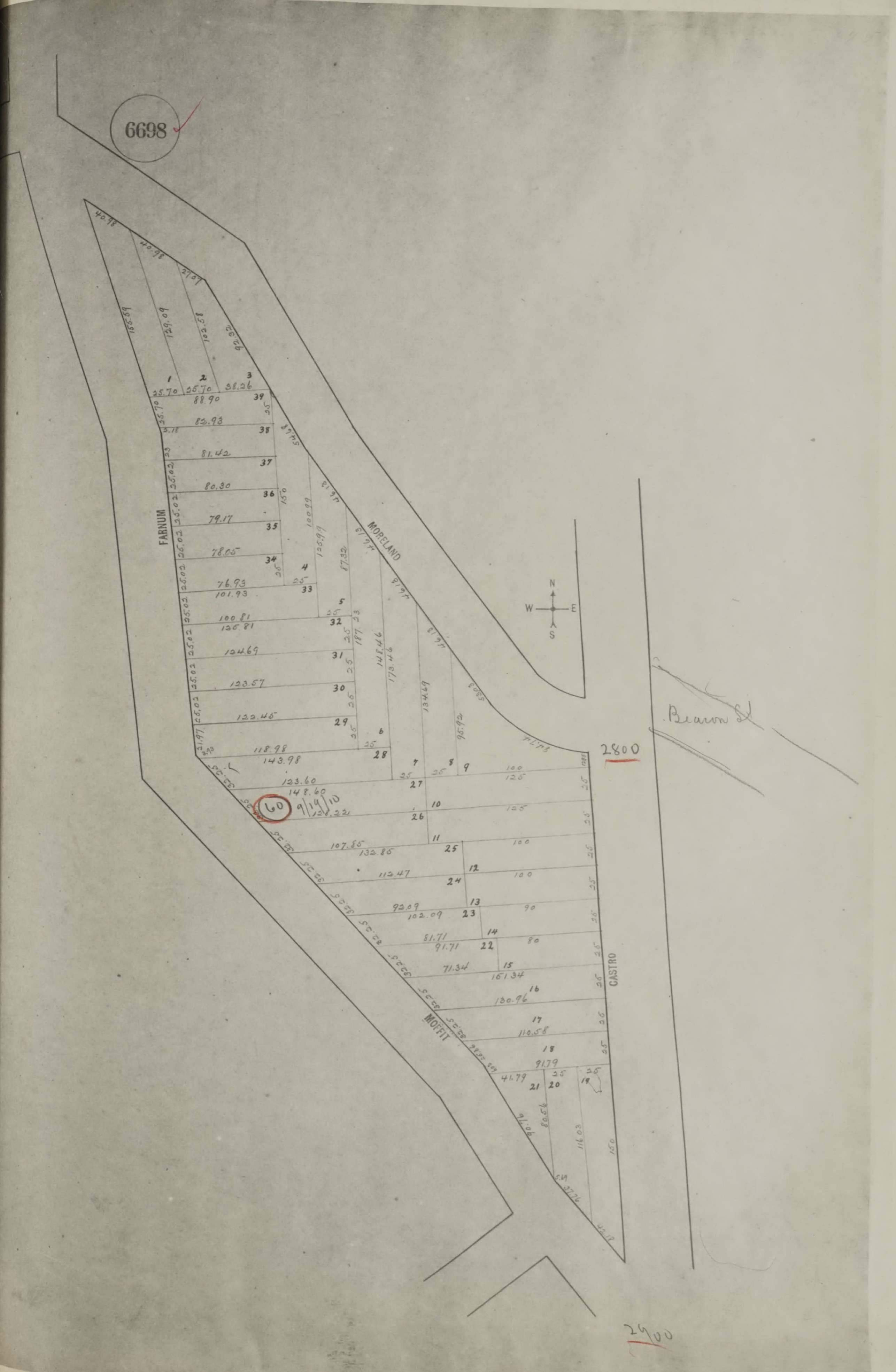
6698 ✓
FARNUM
MORELAND
MOFFIT
CASTRO
N
W
E
S
Beacon St
2800
2900
60
9/19/10
1
2
3
4
5
6
7
8
9
10
11
12
13
14
15
16
17
18
19
20
21
22
23
24
25
26
27
28
29
30
31
32
33
34
35
36
37
38
39

SAN FRANCISCO DEPARTMENT OF BUILDING INSPECTION
OFFICIAL COPY

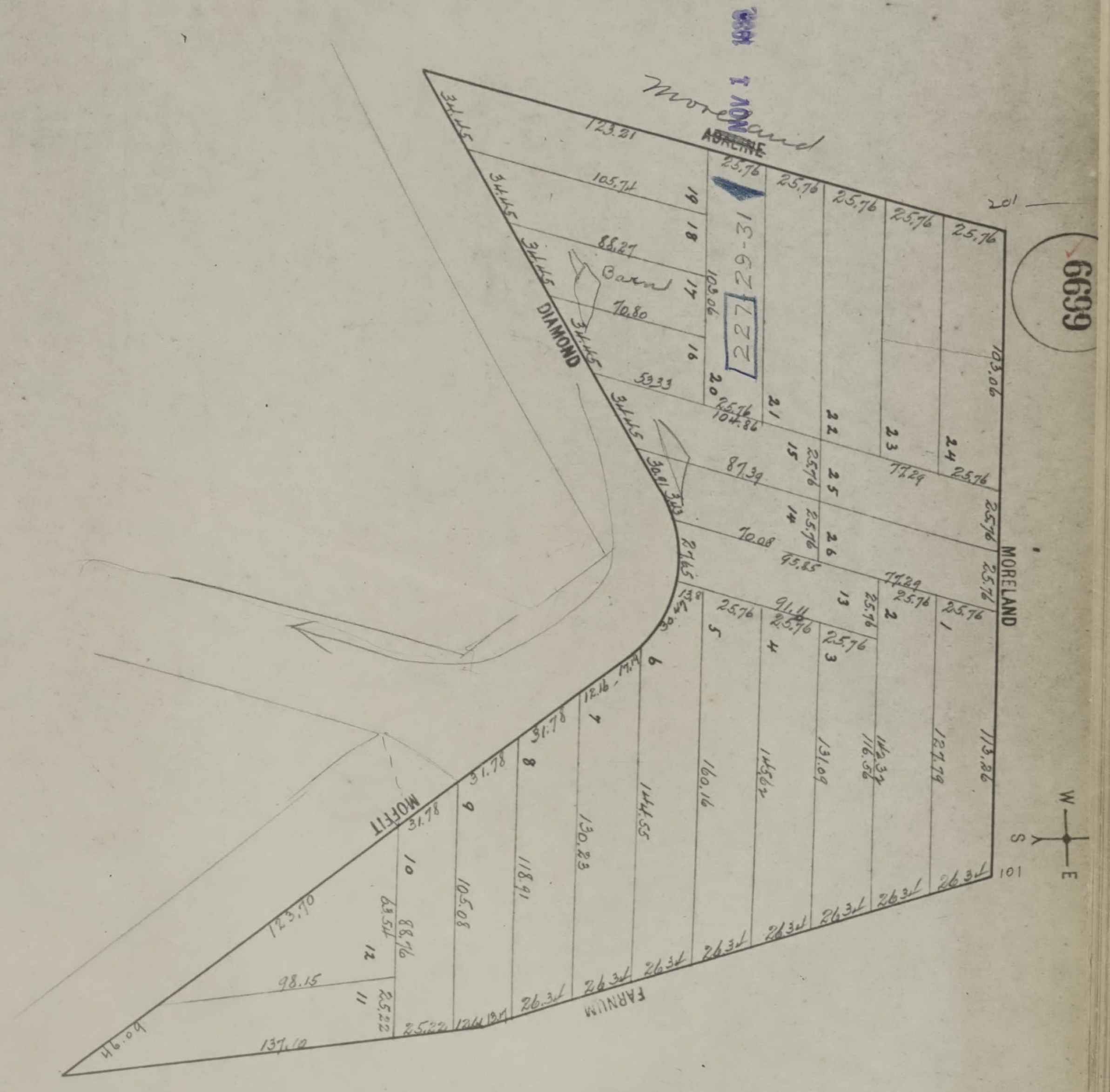
6699
Moreland
~~ABALINE~~
NOV 1
227
29-31
Barn
DIAMOND
MORELAND
MOFFIT
FARNUM
201
101
W
S
E

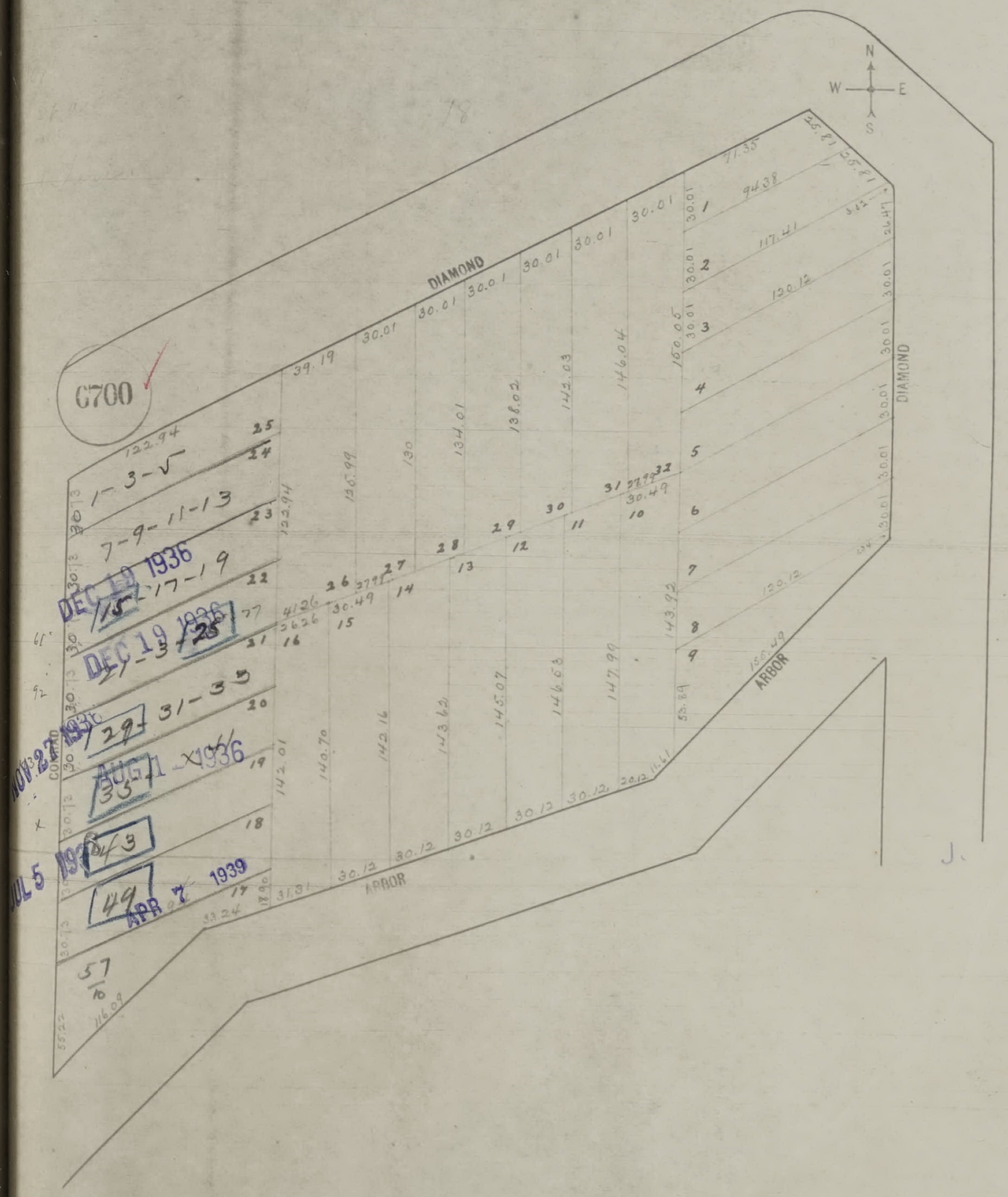
6700
DIAMOND
DIAMOND
ARBOR
ARBOR
CONRAD
N
W
E
S
1-3-5
7-9-11-13
15-17-19
21-23-25
29-31-33
35
43
49
57/10
DEC 19 1936
DEC 19 1936
NOV 27 1936
AUG 11 1936
JUL 5 1938
APR 7 1939

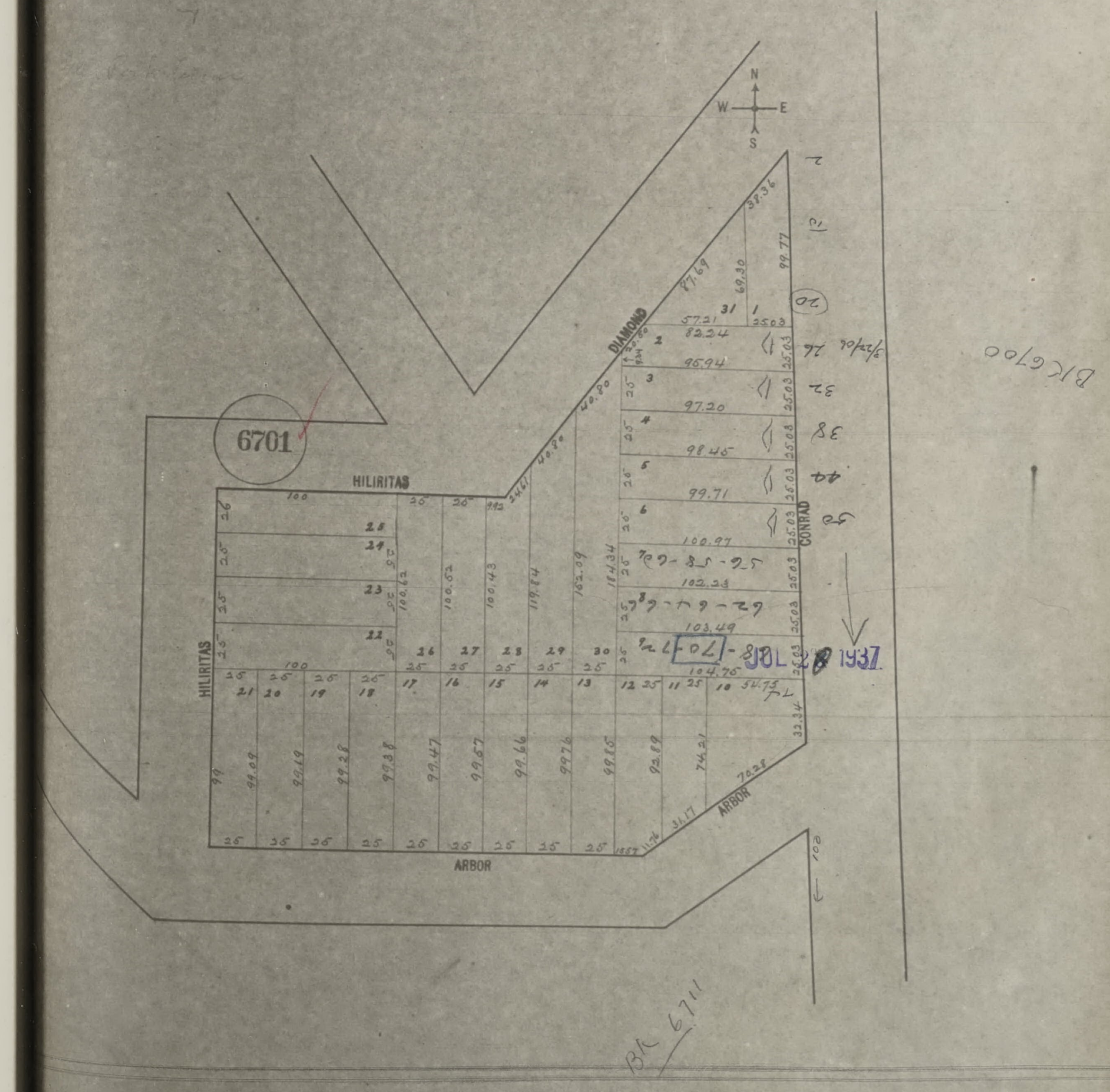
6701
N
W
E
S
HILIRITAS
HILIRITAS
DIAMOND
CONRAD
ARBOR
ARBOR
1
2
3
4
5
6
7
8
9
10
11
12
13
14
15
16
17
18
19
20
21
22
23
24
25
26
27
28
29
30
31
38.36
99.77
69.30
87.69
57.21
25.03
82.24
95.94
97.20
98.45
99.71
100.97
102.23
103.49
104.75
54.75
32.34
70.28
31.17
11.76
16.57
40.80
40.80
24.61
9.92
100
100
100.62
100.52
100.43
119.84
162.09
184.34
99
99.09
99.19
99.28
99.38
99.47
99.57
99.66
99.76
99.85
92.89
74.21
100
BK 6700
BK 6711

JUL 28 1937

OFFICIAL COPY
SAN FRANCISCO
DBI
DEPARTMENT OF
BUILDING INSPECTION

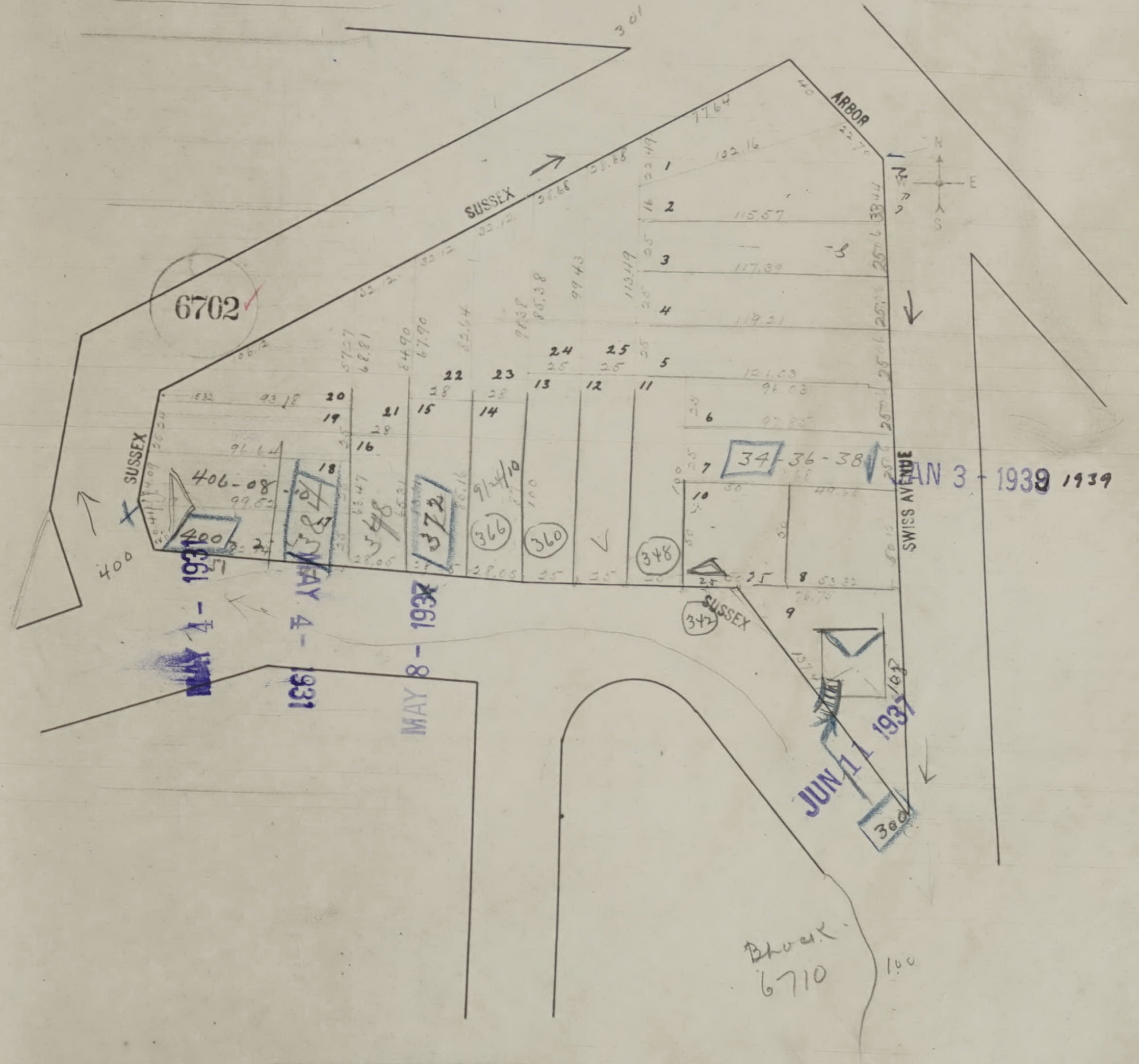
301
ARBOR
SUSSEX
6702
N
E
S
1
2
3
4
5
6
7
8
9
10
11
12
13
14
15
16
17
18
19
20
21
22
23
24
25
406-08
400
400
384
378
372
366
360
348
342
34-36-38
300
SUSSEX
SWISS AVENUE
SUSSEX
JAN 3 - 1939 1939
MAY 4 - 1931
MAY 4 - 1931
MAY 8 - 1937
JUN 11 1937
Block 6710
100

SAN FRANCISCO DBI DEPARTMENT OF BUILDING INSPECTION
OFFICIAL COPY

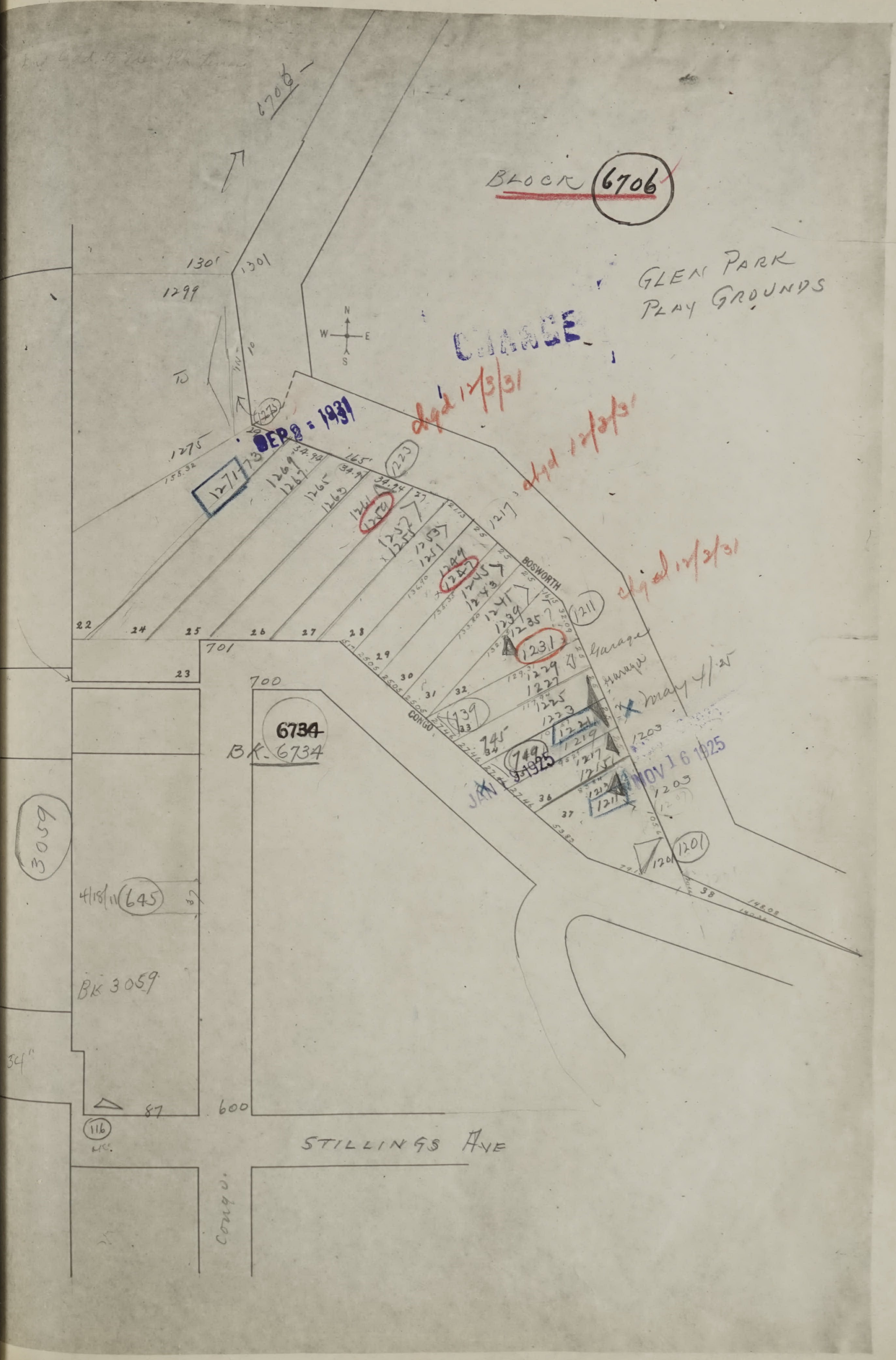
6706
BLOCK 6706
GLEN PARK
PLAY GROUNDS
CHANGE
DEP 8 - 1931
dgd 12/3/31
dgd 12/3/31
dgd 12/3/31
N
W
E
S
1301
1301
1299
1275
1275
158.32
1271
1273
1269
1267
1265
1263
1261
1259
1257
1255
1253
1251
1249
1247
1245
1243
1241
1239
1235
1231
1229
1227
1225
1223
1221
1219
1217
1215
1213
1211
1209
1207
1205
1203
1201
1223
1217
1211
Garage
Garage
May 4/25
JAN 9 1925
NOV 16 1925
739
745
749
BOSWORTH
CONGO
22
24
25
26
27
28
29
30
31
32
33
34
36
37
38
23
34.94
165'
701
700
6734
BK. 6734
3059
4/18/11 645
BK 3059
87
600
116
STILLINGS AVE
Congo

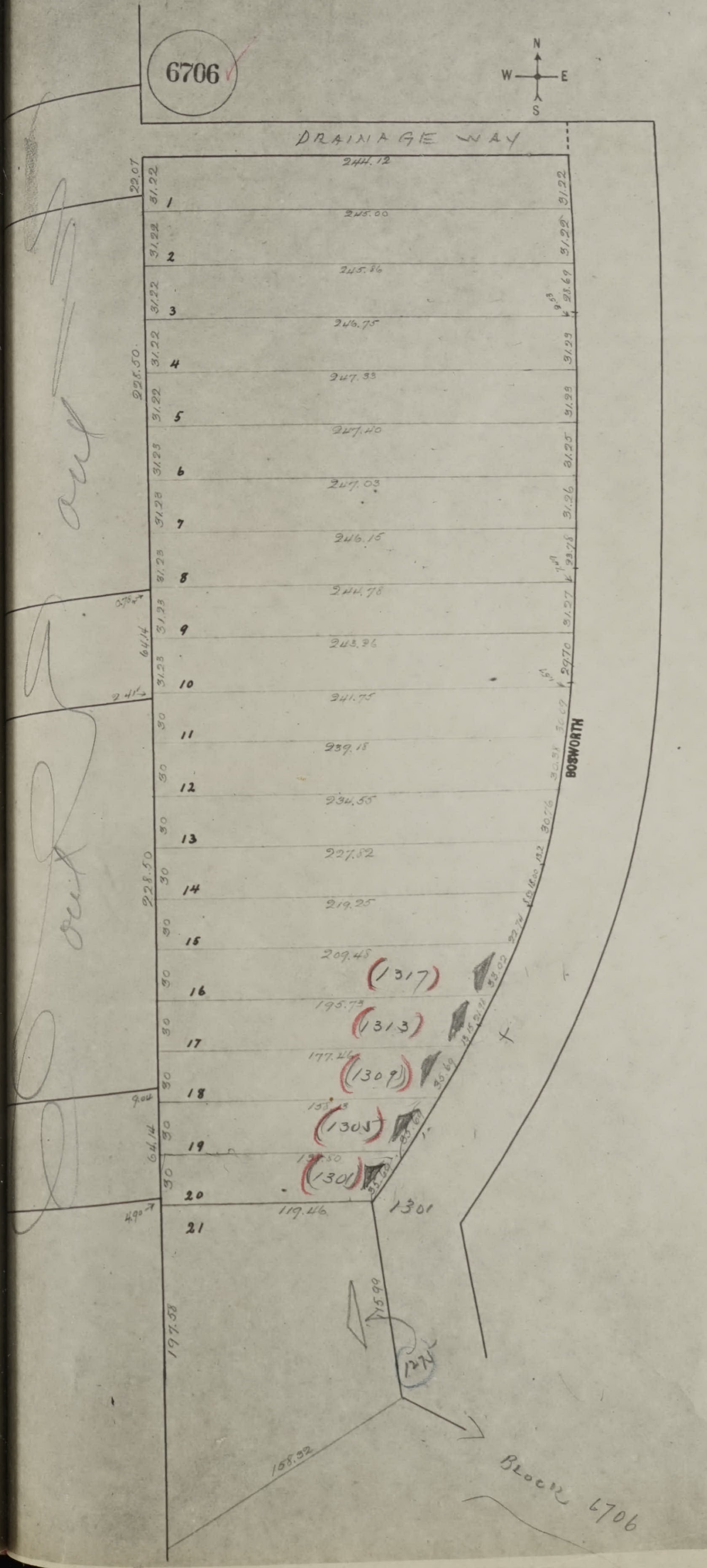
6706
N
W
E
S
DRAINAGE WAY
244.12
245.00
245.86
246.75
247.33
247.40
247.03
246.15
244.78
243.36
241.75
239.15
234.55
227.82
219.25
209.48
195.73
177.46
119.46
22.07
228.50
64.14
31.22
31.23
30
1
2
3
4
5
6
7
8
9
10
11
12
13
14
15
16
17
18
19
20
21
BOSWORTH
(1317)
(1313)
(1309)
(1305)
(1301)
1301
15.90
1274
197.58
158.92
out
out
Block 6706

Glen Park
Auditorium

6715

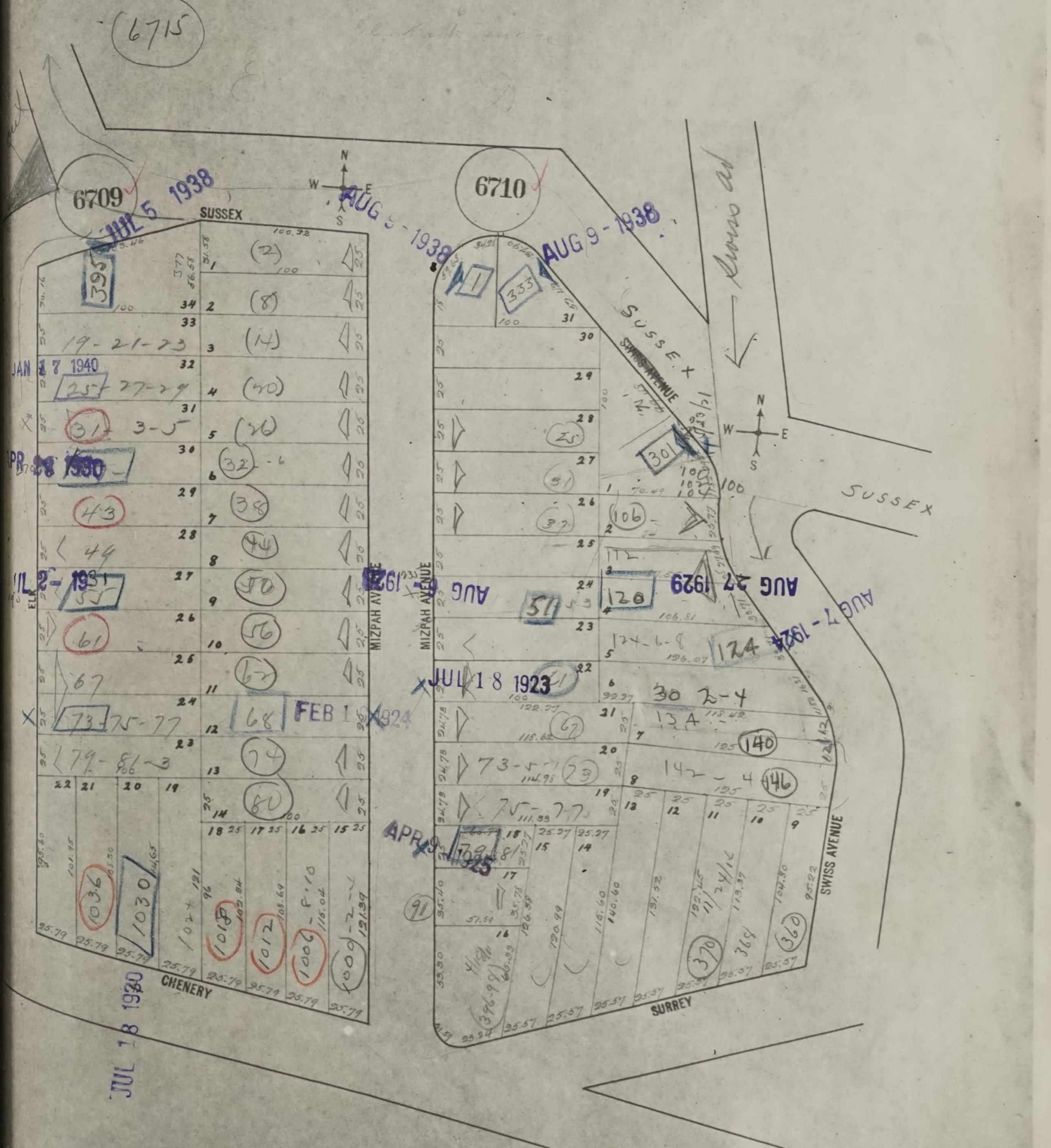
6709
6710
SUSSEX
SUSSEX
SUSSEX
MIZPAH AVENUE
MIZPAH AVENUE
SWISS AVENUE
CHENERY
SURREY
ELK
Arroyo rd
N
S
E
W
JUL 5 1938
AUG 9 - 1938
AUG 9 - 1938
JAN 17 1940
APR 28 1930
JUL 2 - 1931
AUG 9 - 1926
AUG 27 1929
AUG 7 - 1924
JUL 18 1923
FEB 1 1924
APR 9 - 1925
JUL 18 1930
395
19-21-23
25-27-29
31-3-5
43
44
55
61
67
73-75-77
79-81-3
1036
1030
1024
1018
1012
1006-8-10
1000-2-4
2
8
14
20
26
32-6
38
44
50
56
62
68
74
80
1
333
301
25
31
37
106
112
120
51
124-6-8
124
61
30 2-4
134
140
142-4
146
67
73-5
73
75-77
79-81
91
396-98
370
364
360

Blk 6733

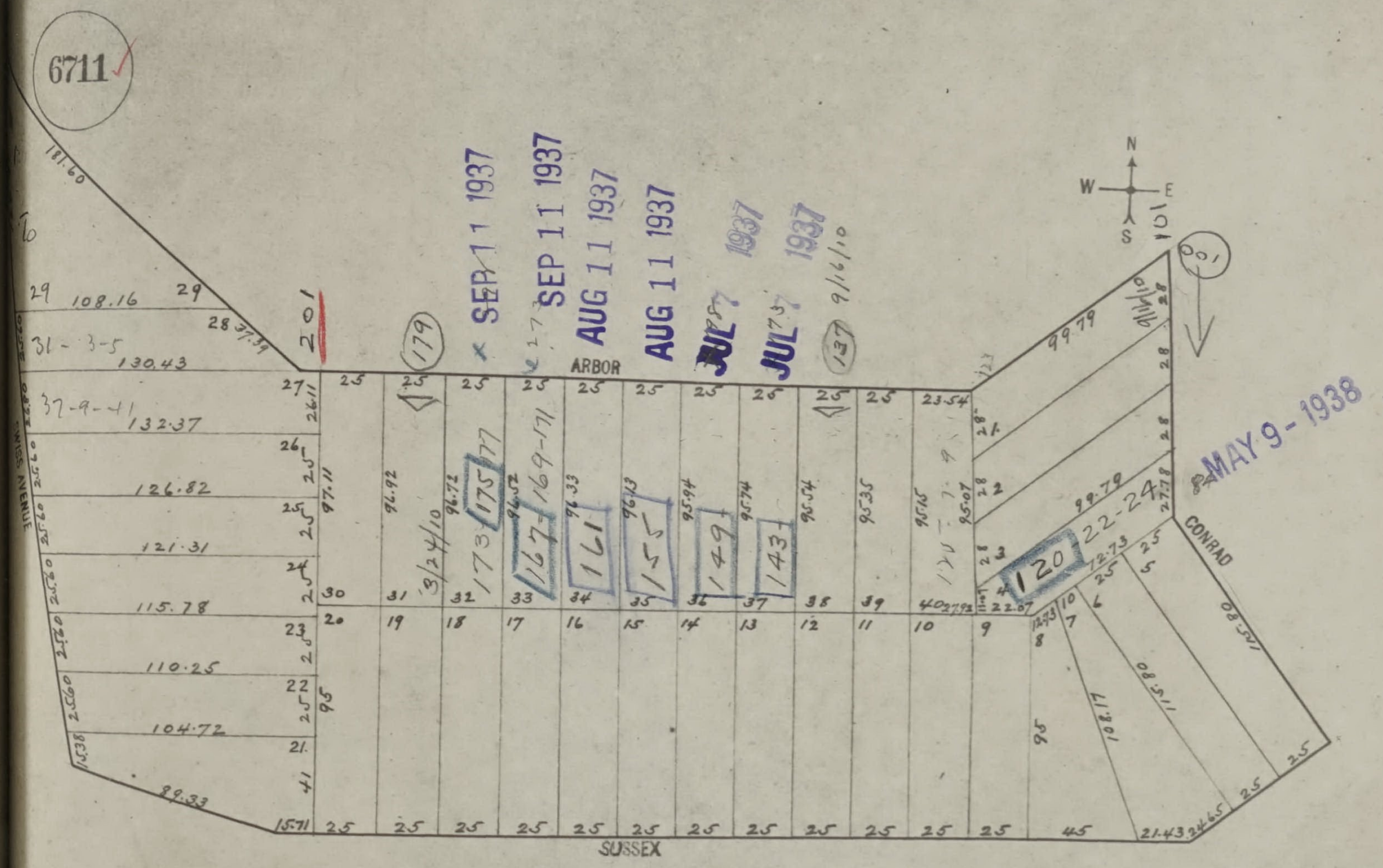
6711
ARBOR
SUSSEX
CONRAD
N
W
E
S
SEP 11 1937
SEP 11 1937
AUG 11 1937
AUG 11 1937
JUL 1937
JUL 1937
MAY 9 - 1938
175
167
161
155
149
143
120
179
137
201
101

OFFICIAL COPY
SAN FRANCISCO
DBI
DEPARTMENT OF
BUILDING INSPECTION

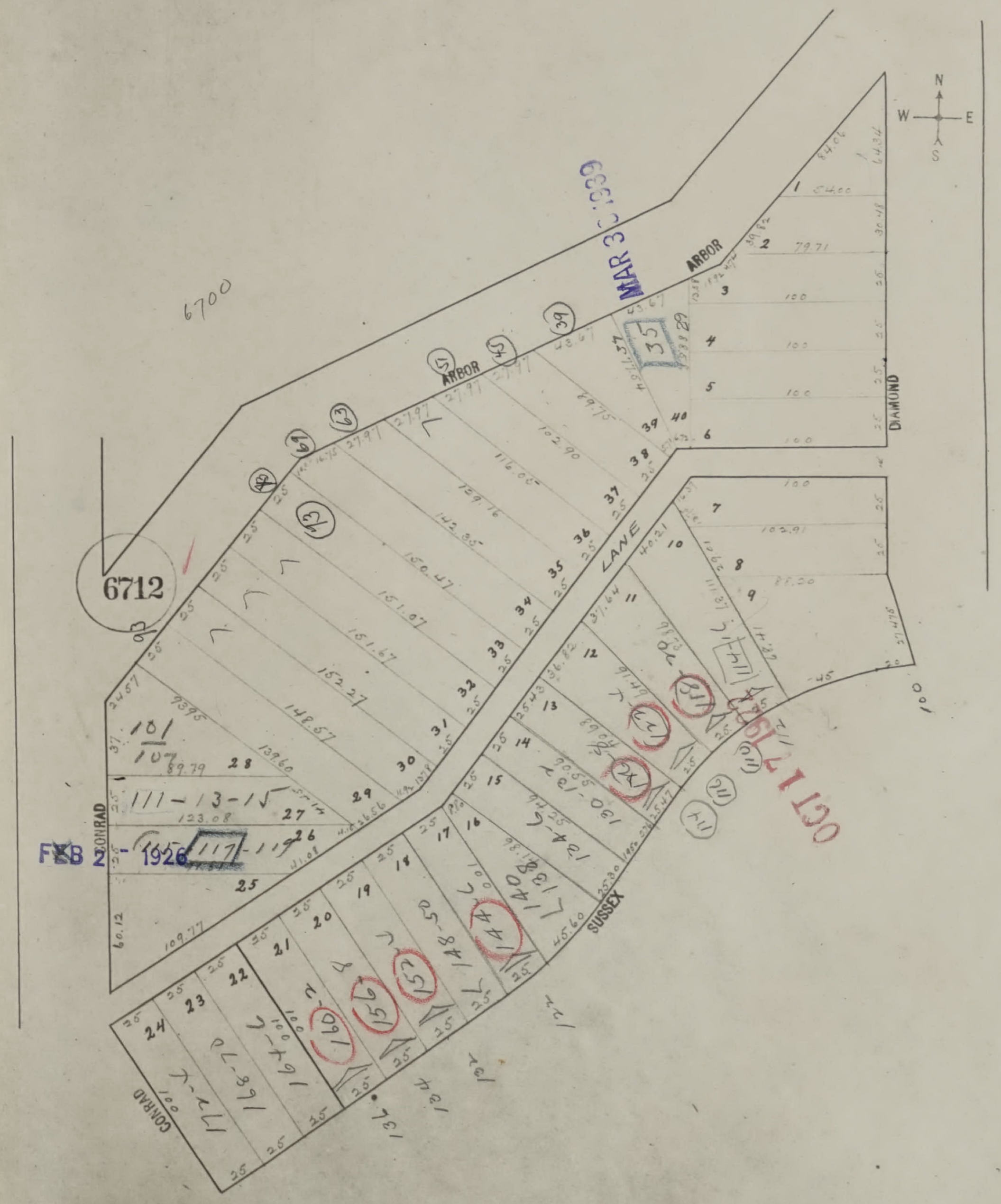
6712
6700
ARBOR
LANE
DIAMOND
SUSSEX
CONRAD
N
W
E
S
MAR 30 1939
FEB 2 - 1926
OCT 17
111-13-15
101
107
190-192
184-6
148-50
164-6

page 6713 Missing

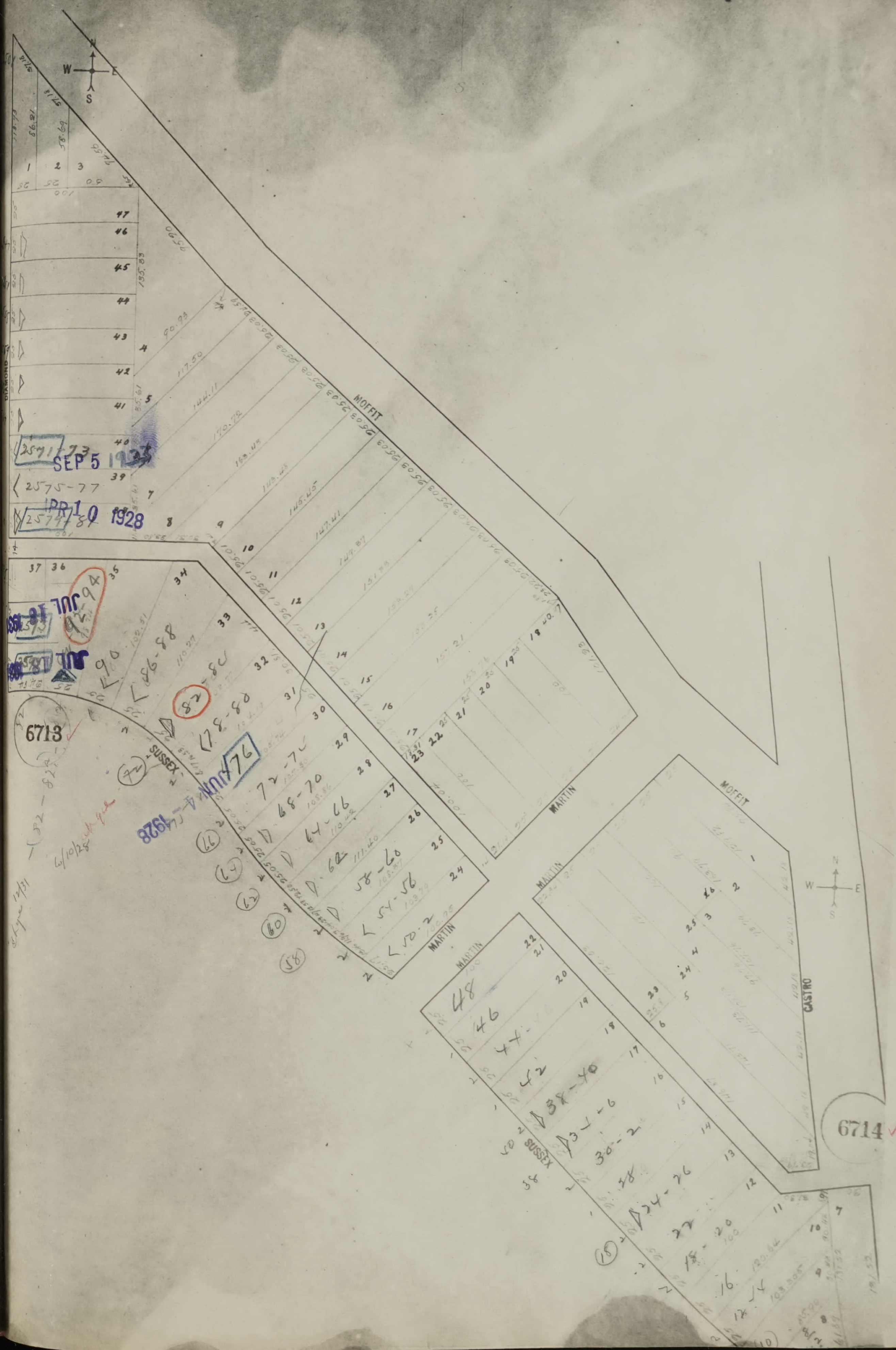
6713
6714
MOFFIT
MARTIN
SUSSEX
CASTRO
DIAMOND
SEP 5 1928
APR 10 1928
JUL 18 1928
JUN 4 1928

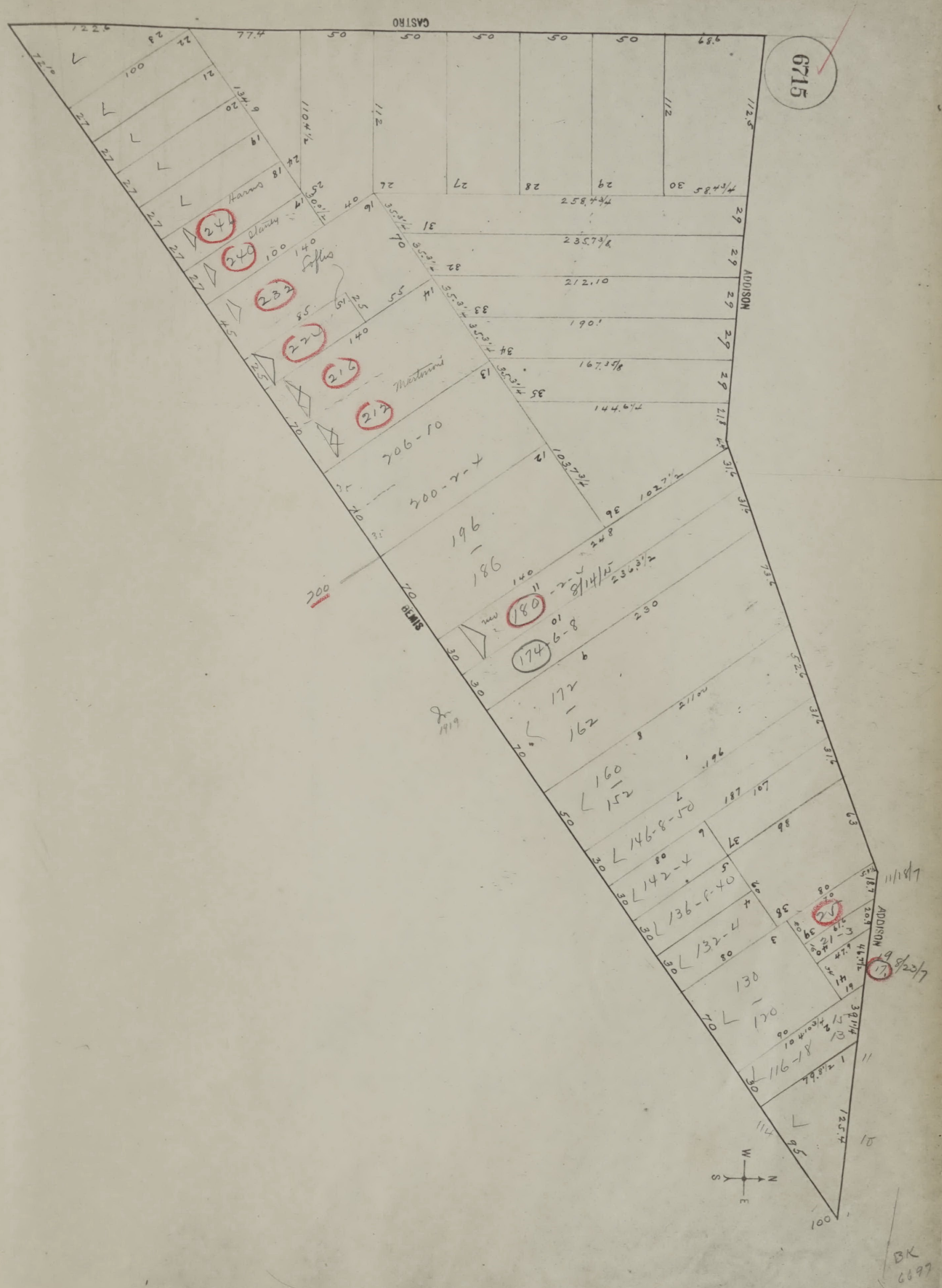
6715
CASTRO
ADDISON
BEMIS
ADDISON
Harris
Stanley
Joffers
Mastroni
242
240
232
220
216
212
206-10
200-2-4
196
186
180
174
172
162
160
152
146-8-50
142-4
136-8-40
132-4
130
120
116-18
8/14/15
11/18/7
10/20/7
1919
200
BK 6897

SAN FRANCISCO DEPARTMENT OF BUILDING INSPECTION
OFFICIAL COPY

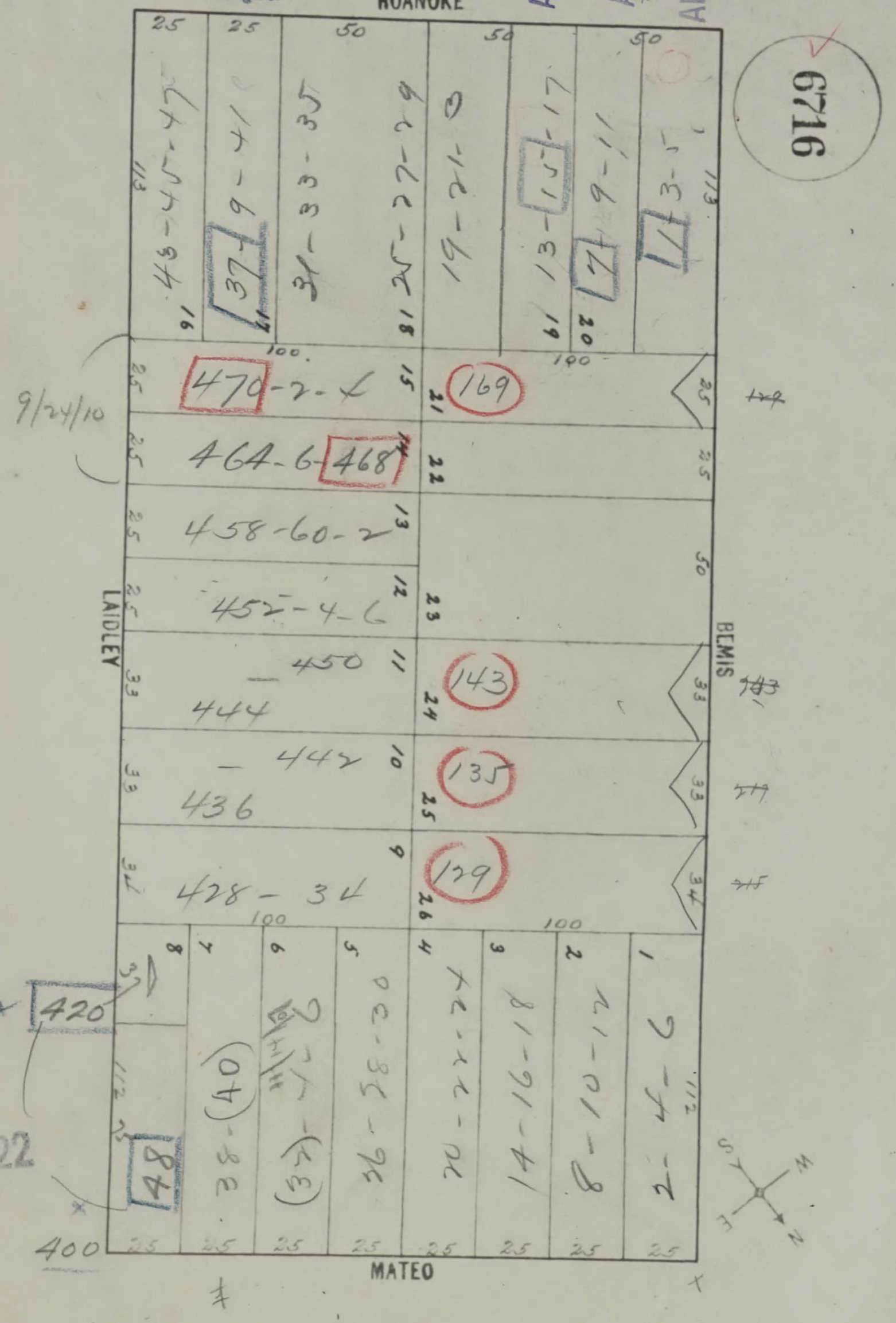
6716
ROANOKE
LAIDLEY
BEMIS
MATEO
9/24/10
470-2-4
464-6-468
458-60-2
452-4-6
450
444
442
436
428-34
169
143
135
129
43-45-47
37-9-41
31-33-35
25-27-29
19-21-3
13-15-17
7-9-11
1-3-5
420
48
38-(40)
(37)
36-38-30
20-22-24
14-16-18
8-10-12
2-4-6
400

JUN 1 0 1926

APR 2 3 1928

APR 2 3 1928

APR 2 3 1928

JUL 3 - 1922

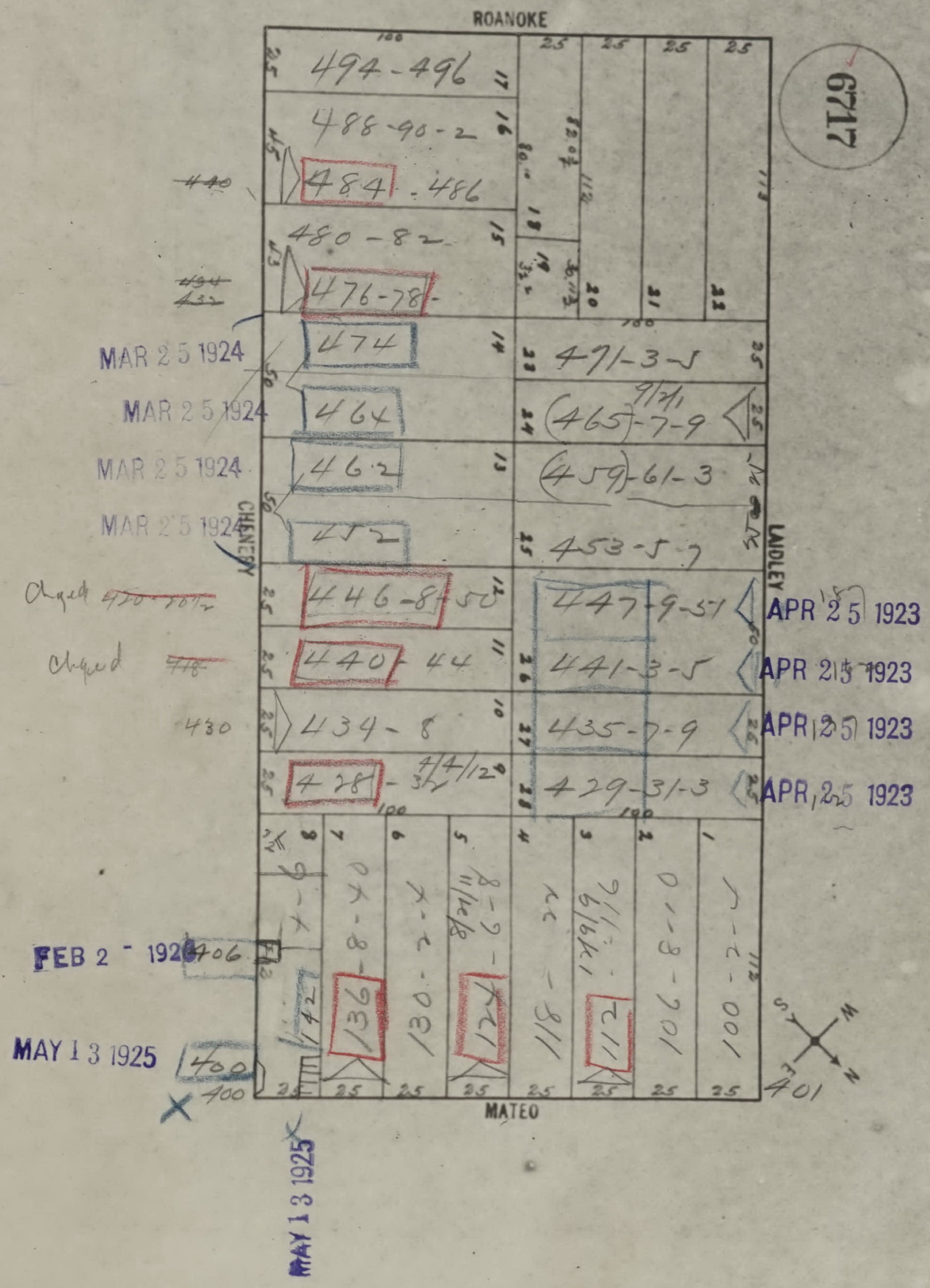
ROANOKE
6717
494-496
488-90-2
484-486
480-82
476-78
474
464
462
452
446-8-50
440-44
434-8
428-30-2
471-3-5
465-7-9
459-61-3
453-5-7
447-9-51
441-3-5
435-7-9
429-31-3
CHENERY
LAIDLEY
MAR 25 1924
MAR 25 1924
MAR 25 1924
MAR 25 1924
APR 25 1923
APR 25 1923
APR 25 1923
APR 25 1923
Chgd
Chgd
430
406
FEB 2 - 1926
MAY 13 1925
400
142
136-8-40
130-2-4
124-6-8
118-22
112-4-6
106-8-10
100-2-4
401
MAY 13 1925
MATEO
S
W
N
E

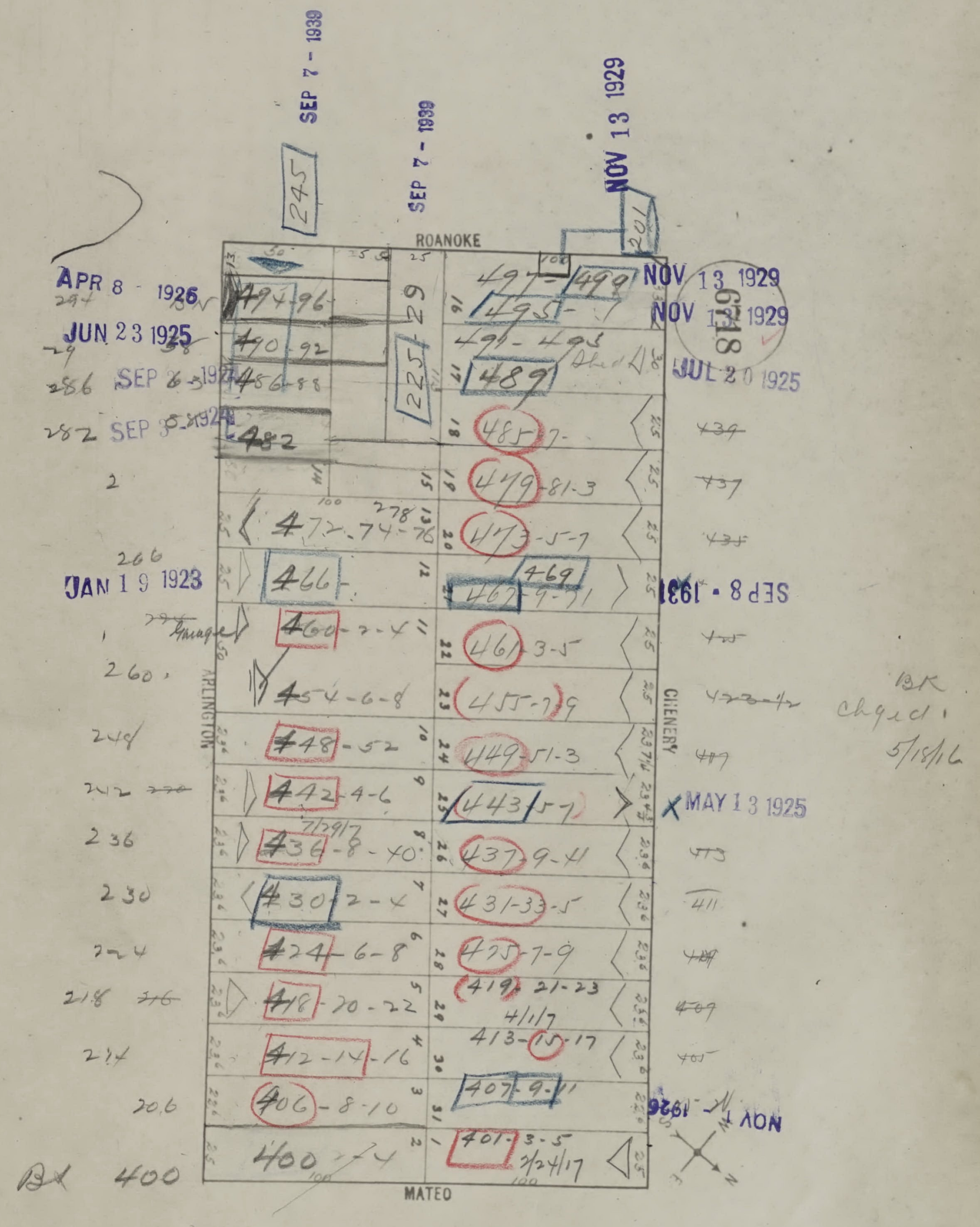
SEP 7 - 1939
245
SEP 7 - 1939
NOV 13 1929
201
ROANOKE
APR 8 - 1926
JUN 23 1925
SEP 6 - 1924
SEP 3 - 1924
494-96
490-92
486-88
482
225
29
497-499
495-7
491-493
489
Shed
485-7
479-81-3
473-5-7
469
467-9-71
461-3-5
455-7-9
449-51-3
443-5-7
437-9-41
431-33-5
425-7-9
419-21-23
4/1/17
413-15-17
407-9-11
401-3-5
2/24/17
472-74-76
466
460-2-4
454-6-8
448-52
442-4-6
7/29/17
436-8-40
430-2-4
424-6-8
418-20-22
412-14-16
406-8-10
400-4
Garage
ARLINGTON
CHEENERY
MATEO
NOV 13 1929
NOV 13 1929
JUL 20 1925
SEP 8 - 1931
MAY 13 1925
NOV 1 - 1926
JAN 19 1923
266
260
248
242
236
230
224
218
214
206
Bk 400
BK chg'd. 5/18/16
~~439~~
~~437~~
~~435~~
~~423-42~~
~~409~~
N

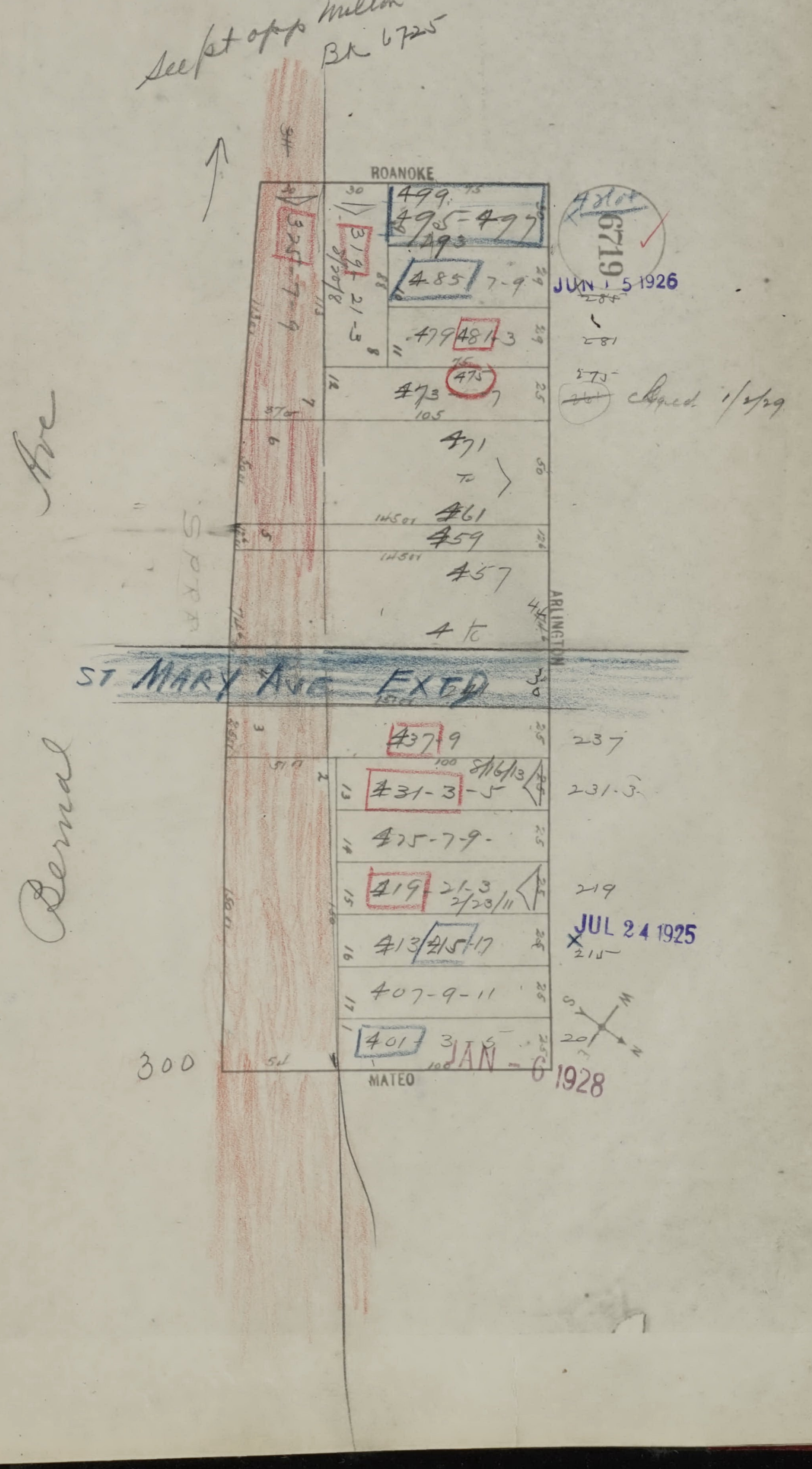
See st opp Milton
Bk 6725
ROANOKE
499
495-497
493
485 7-9
479 481-3
475
473
105
471
461
459
457
4 |
ARLINGTON
ST MARY AVE EXTD
437-9
431-3-5
8/16/13
425-7-9-
419 21-3
2/23/11
413/415-17
407-9-11
401 3 5
MATEO
300
Bernal Ave
SPEAR
319 21-3
325-7-9
6719
JUN 15 1926
281
275
Chged 1/2/29
237
231-3
219
JUL 24 1925
215
JAN - 6 1928
S W N

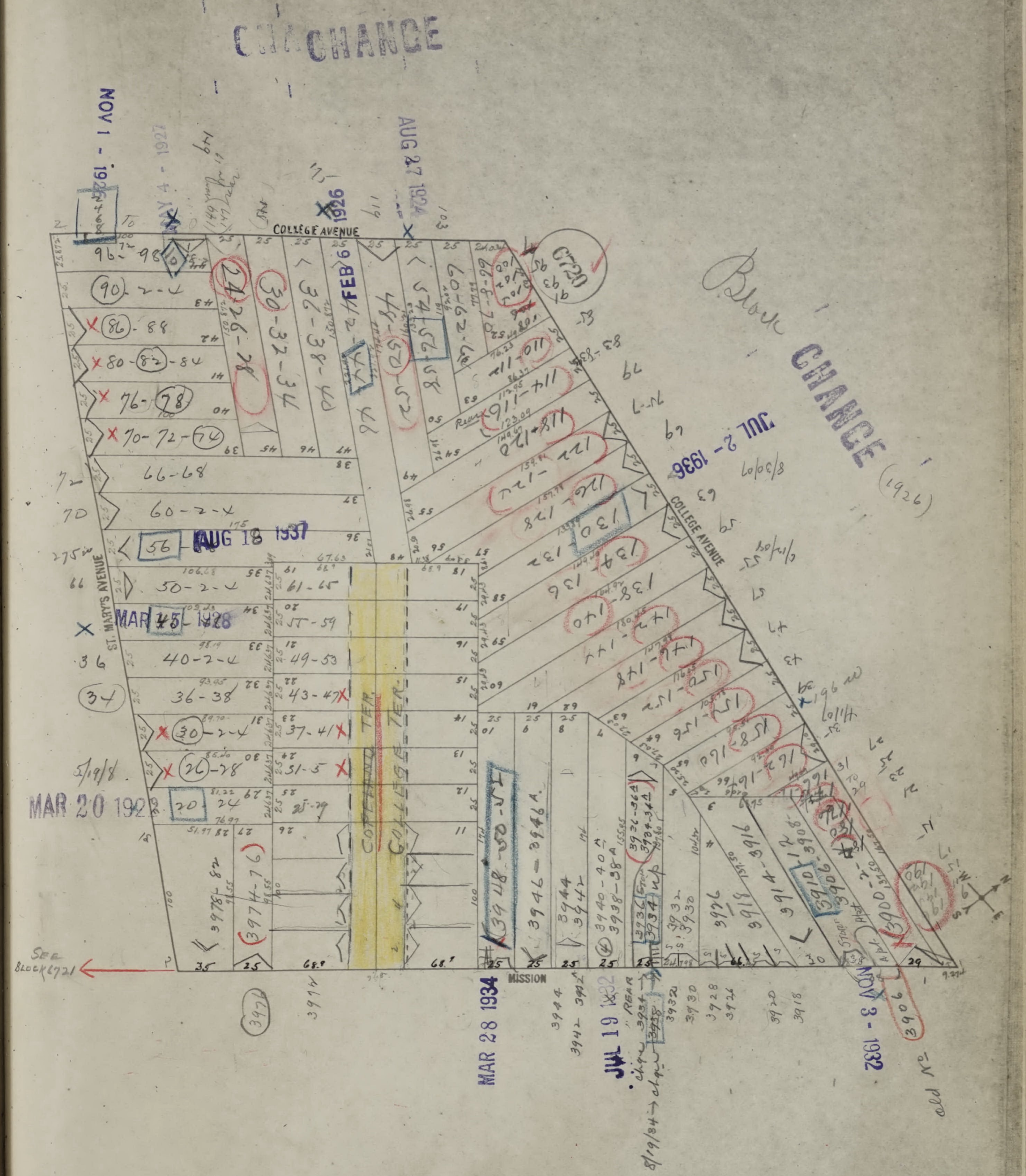
CHANCE
6720
Block CHANCE (1926)
COLLEGE AVENUE
ST. MARY'S AVENUE
COLLEGE TER.
MISSION
See Block 6721
NOV 1 - 1921
MAY 4 - 1922
FEB 6 1926
AUG 27 1924
JUL 2 - 1936
AUG 18 1937
MAR 15 1928
MAR 20 1922
MAR 28 1934
JUL 19 1932
NOV 3 - 1932
old No
96-98
90-2-4
86-88
80-82-84
76-78
70-72-74
66-68
60-2-4
56
50-2-4
45
40-2-4
36-38
34
30-2-4
26-28
20-24
24-26-28
30-32-34
36-38-40
61-65
55-59
49-53
43-47
37-41
31-5
25-29
3974-76
3946-3946A
3944
3940-40A
3938-38A
3926
3918
3914-3916
3910
3906
3900

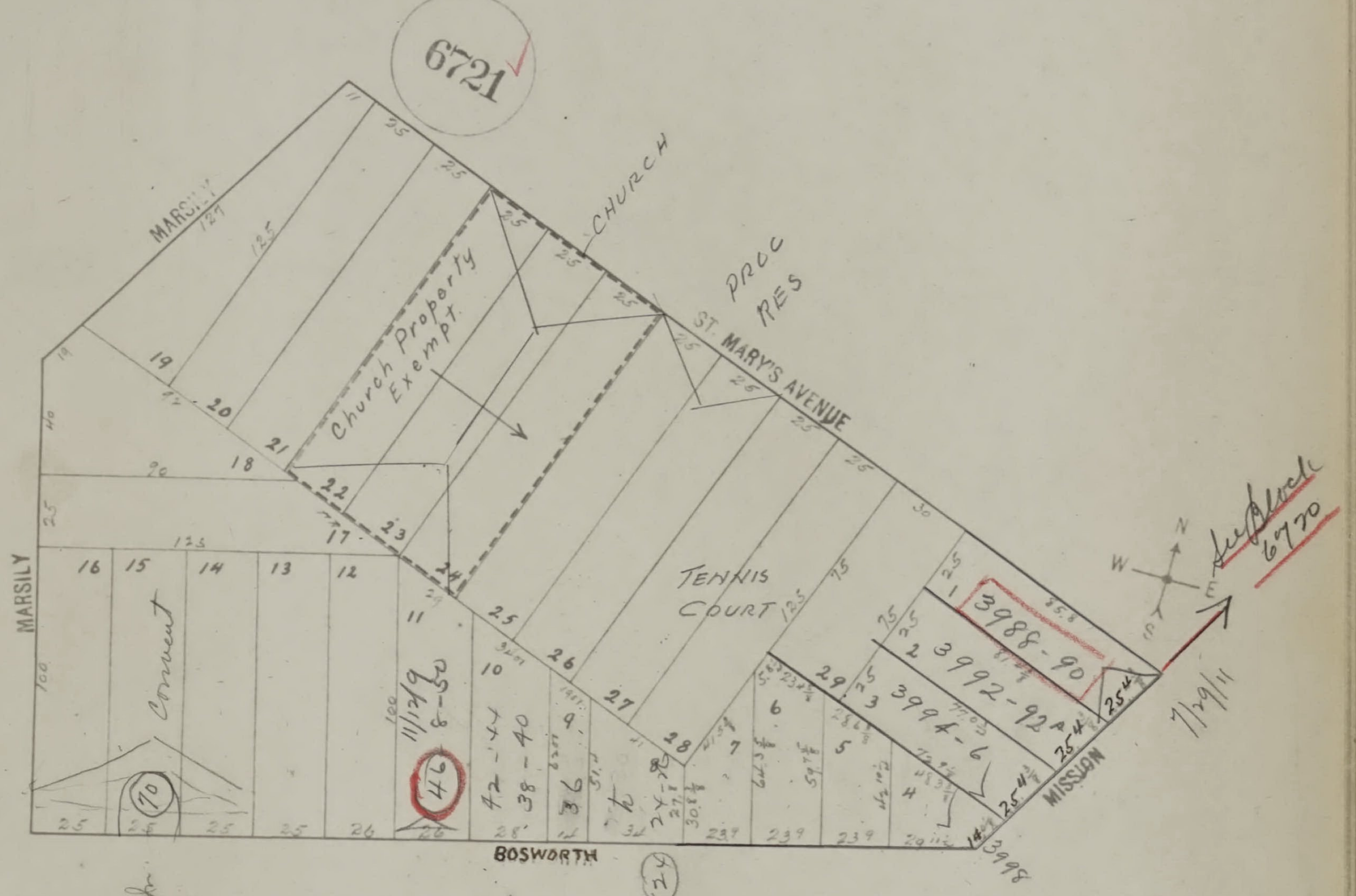
6721
MARSILY
CHURCH
PROC RES
ST. MARY'S AVENUE
MISSION
BOSWORTH
MARSILY
Church Property Exempt
TENNIS COURT
Convent
70
46
11/12/9 8-50
42-44
38-40
36
1 3988-90
2 3992-92A
3 3994-6
3998
24
See Block 6770
7/29/11
N
W
E
S
16
15
14
13
12
11
10
9
8
7
6
5
4
17
18
19
20
21
22
23
24
25
26
27
28
29

new for Pro Res

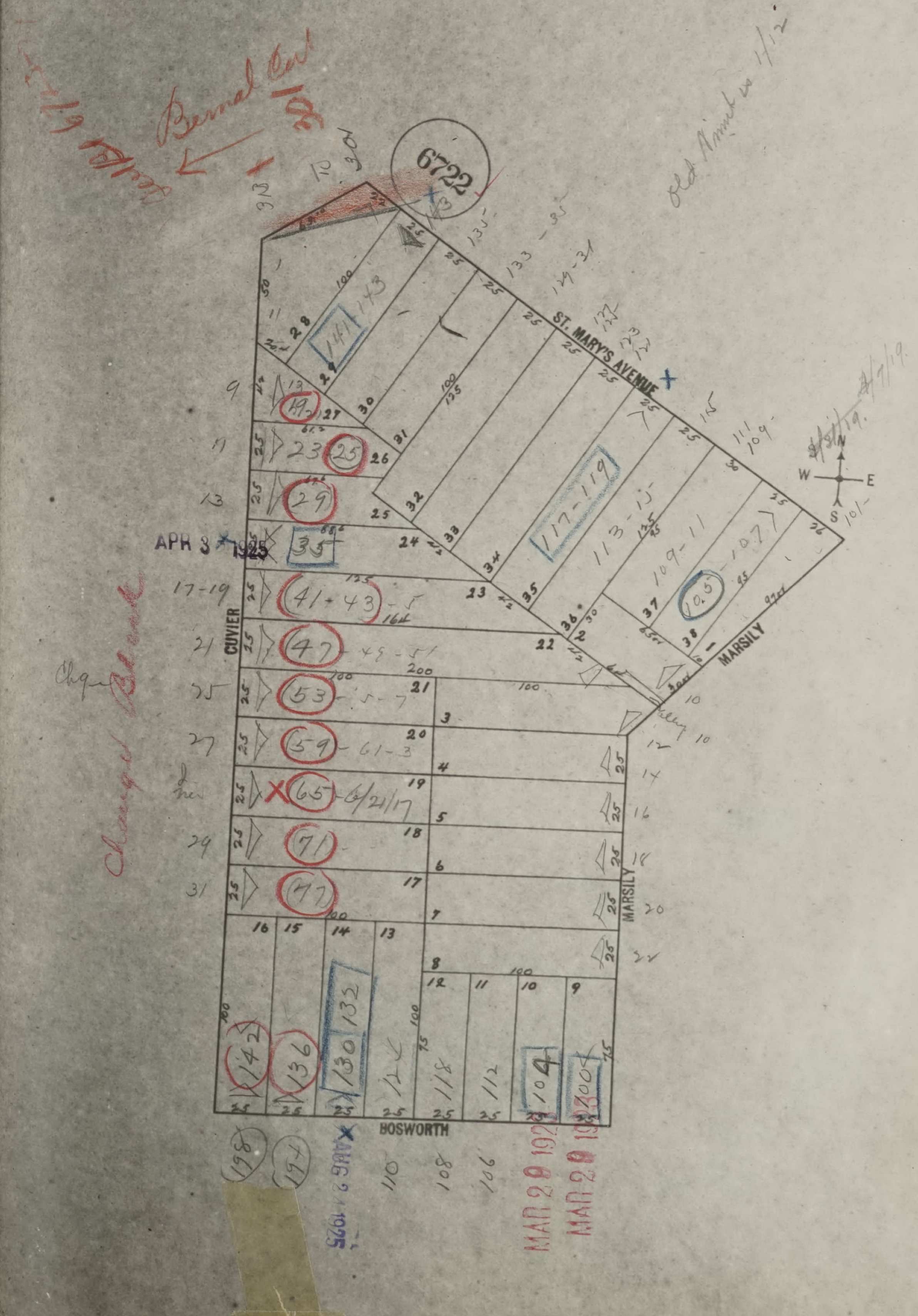
6722
ST. MARY'S AVENUE
CUVIER
MARSILY
BOSWORTH
Bernal Cut
APR 3 1925
MAR 20 192
N
S
E
W
17-19
21
25
27
29
31
41+43
47
53
59
65
71
77
35
29
23-25
117-119
113-15
109-11
105-107
142
136
130-132
104
100
110
108
106
198
194
Change Book

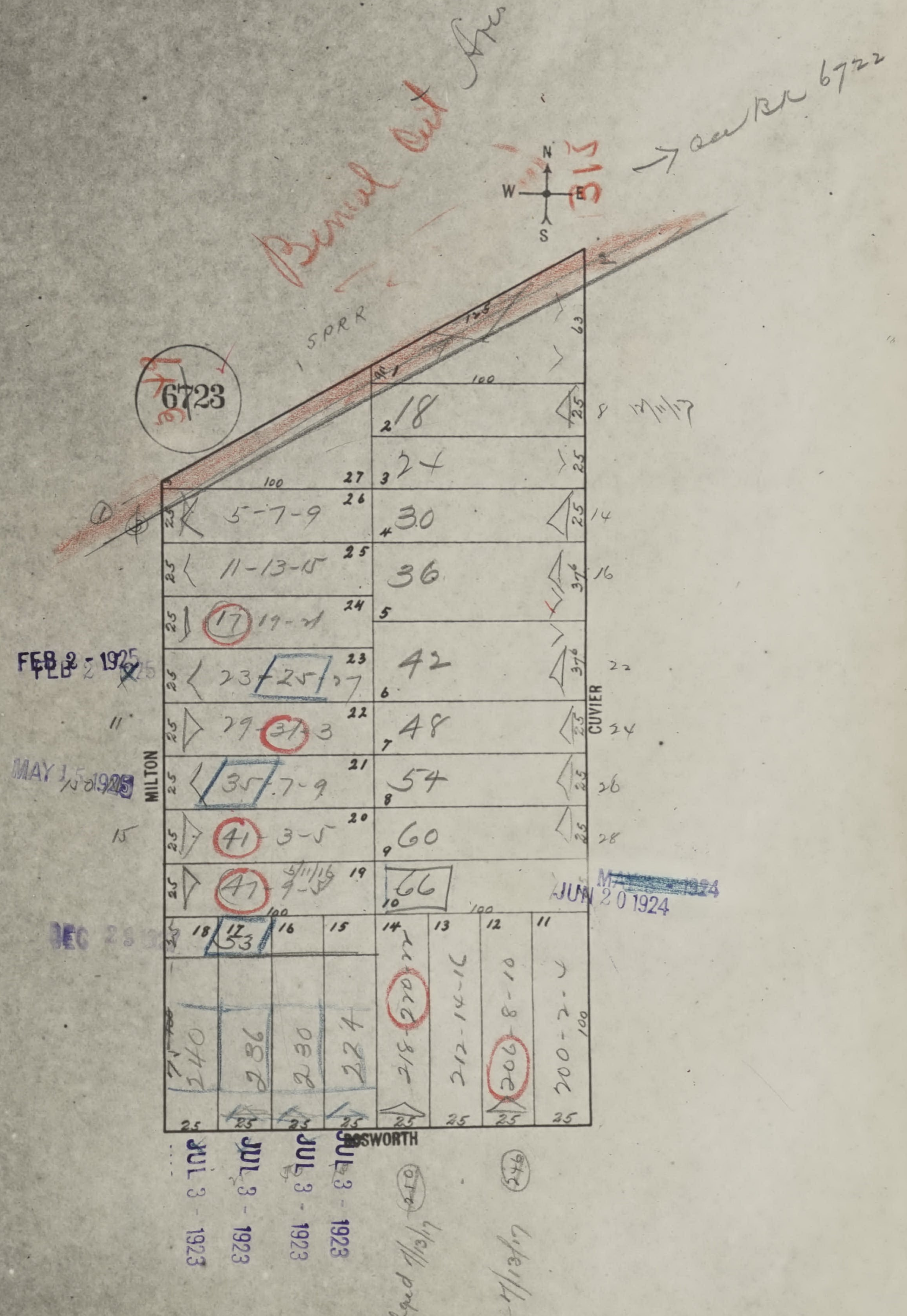
Bernal Cut Ave
→ see Bk 6722
313
N
W
E
S
6723
SPRR
125
100
63
MILTON
CUVIER
BOSWORTH
5-7-9
11-13-15
17 19-21
23 25 27
29 31 3
35 7-9
41 3-5
47 9-5
5/11/16
18
24
30
36
42
48
54
60
66
53
240
236
230
224
218-20-22
212-14-16
206-8-10
200-2-4
25
8
14
16
22
24
26
28
11
15
FEB 2 - 1925
MAY 15 1925
DEC 29 1923
JUN 20 1924
JUL 3 - 1923
JUL 3 - 1923
JUL 3 - 1923
JUL 3 - 1923
250
246
7/13/17

SAN FRANCISCO DEPARTMENT OF BUILDING INSPECTION
OFFICIAL COPY

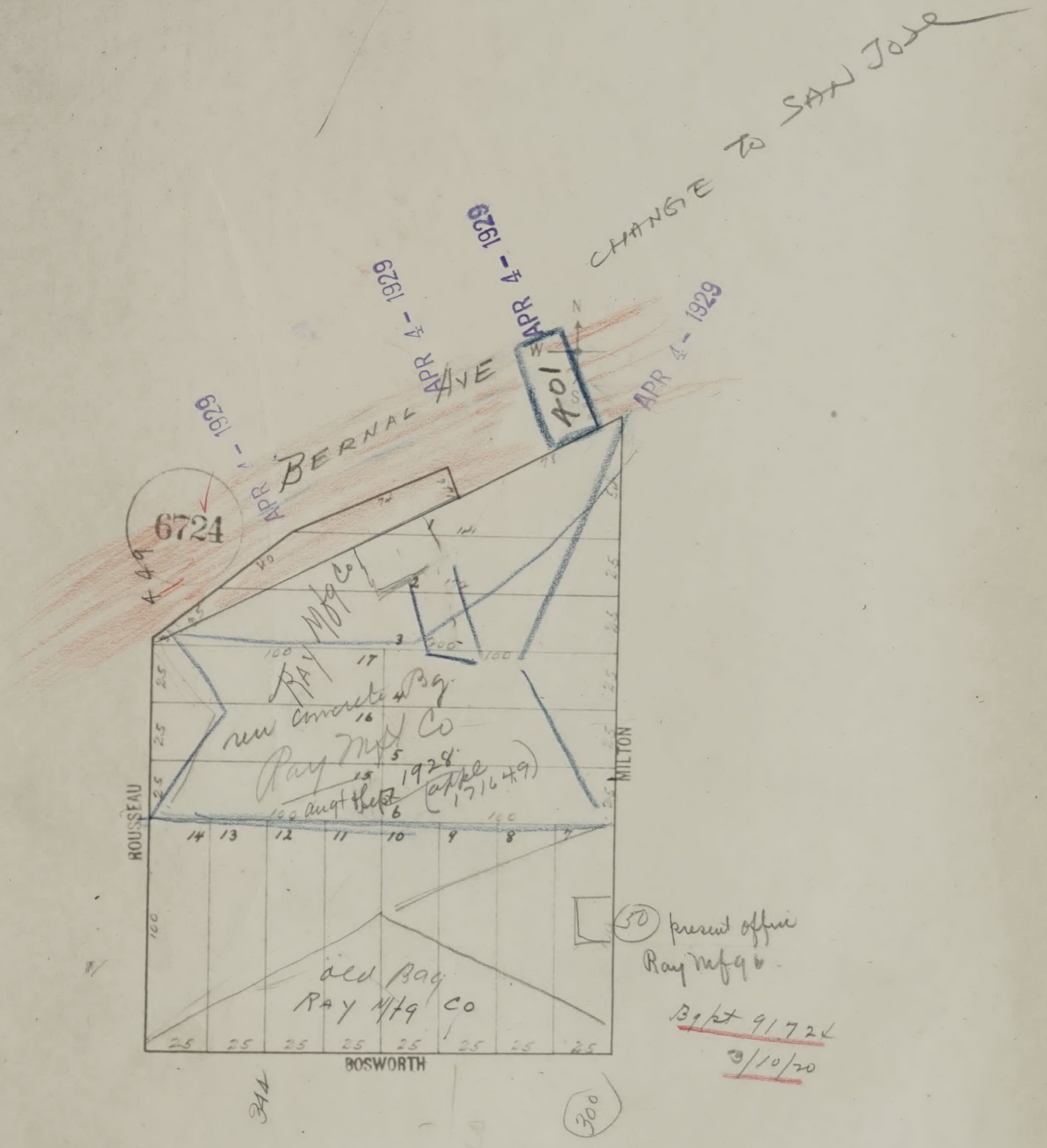
CHANGE TO SAN JOSE
BERNAL AVE
APR 4 - 1929
APR 4 - 1929
APR 4 - 1929
APR 4 - 1929
6724
K 49
A01
N
W
S
RAY Mfg Co
RAY
new concrete Bag
Ray Mfg Co
1928
aug thefts
(appl 171649)
old Bag
RAY Mfg Co
50 present office
Ray Mfg Co
Bg pt 91724
3/10/20
ROUSSEAU
MILTON
BOSWORTH
1
2
3
4
5
6
7
8
9
10
11
12
13
14
15
16
17
25
100
300
344

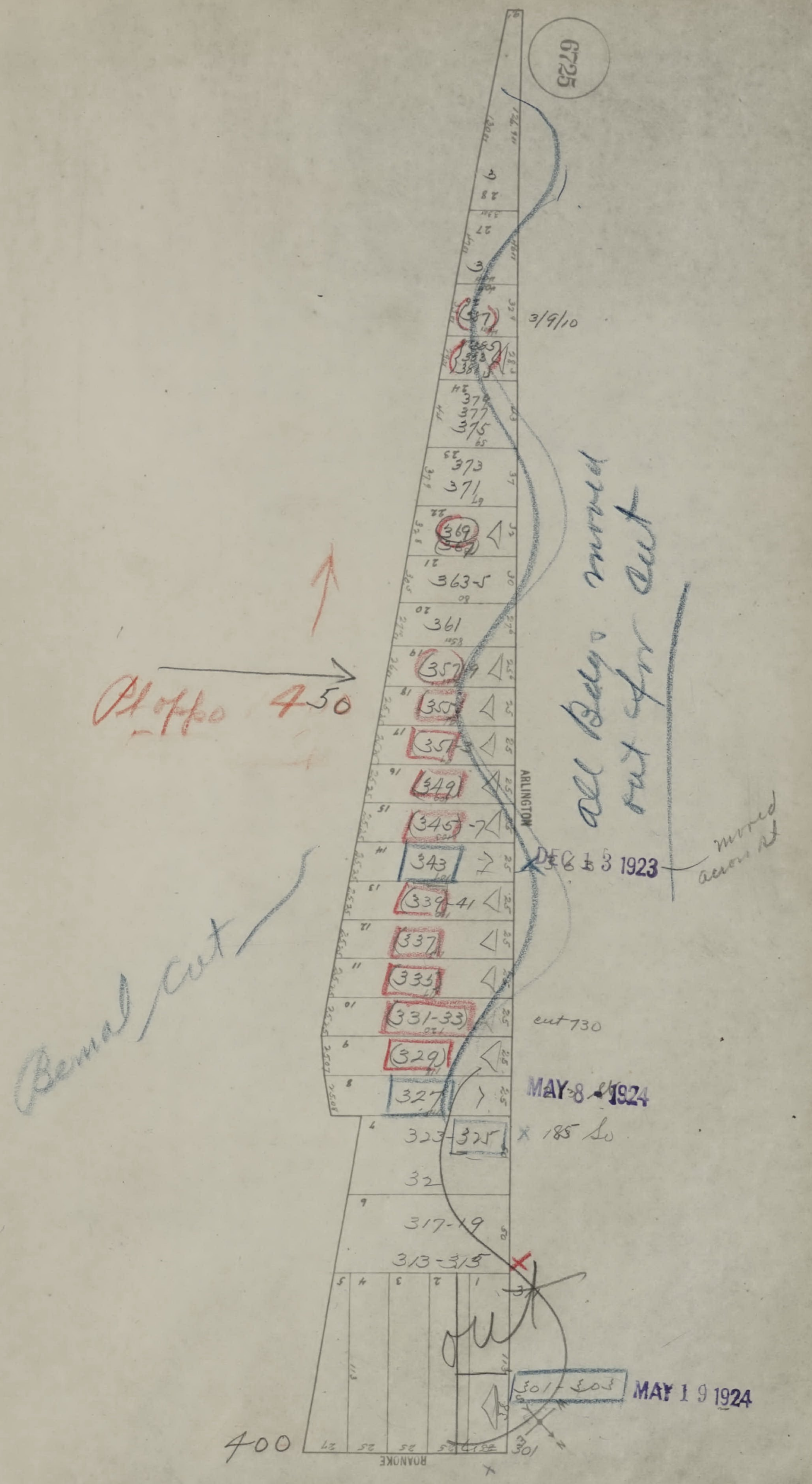
6725
3/9/10
379
377
375
373
371
369
363-5
361
357
355
351-3
349
345-7
343
339-41
337
335
331-33
329
327
323-325
32
317-19
313-315
301-303
301
400
ARLINGTON
ROANOKE
Ptoffo 450
Bernal cut
All Bldgs moved out for cut
DEC 13 1923
moved across St
cut 730
MAY 8 1924
185 So
out
MAY 19 1924

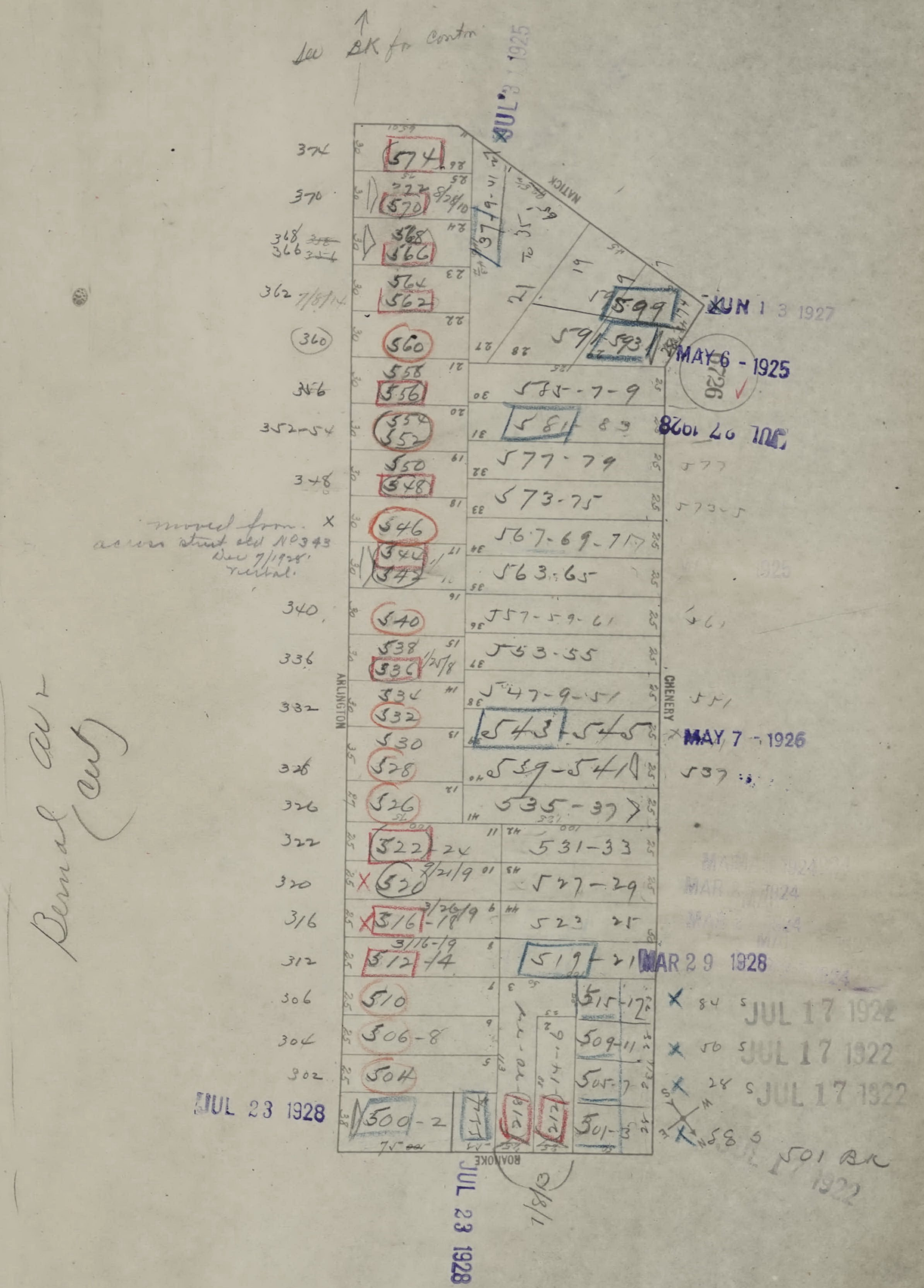
See BK for contin
NATICK
ARLINGTON
CHENERY
ROANOKE
Bernal Av (cut)
374
370
368
366
362 7/8/14
360
356
352-54
348
340
336
332
328
326
322
320
316
312
306
304
302
574
572
570
568
566
564
562
560
558
556
554
552
550
548
546
544
542
540
538
536 1/25/8
534
532
530
528
526
522-24
520 9/21/9
516-18 3/26/9
512-14 3/16-19
510
506-8
504
500-2
37 to 41
35
19
21
599
591
593
575-7-9
581-83
577-79
573-75
567-69-71
563-65
557-59-61
553-55
547-9-51
543-545
539-541
535-37
531-33
527-29
523-25
519-21
515-17
509-11
505-7
501-3
moved from across street old No 343 Dec 7/1928 verbal
JUL 3 1925
JUN 13 1927
MAY 6 - 1925
JUL 27 1928
MAY 7 - 1926
MAR 29 1928
JUL 17 1922
JUL 17 1922
JUL 17 1922
JUL 23 1928
JUL 23 1928
501 Bk
577
573-5
561
551
537
84
50
28
58

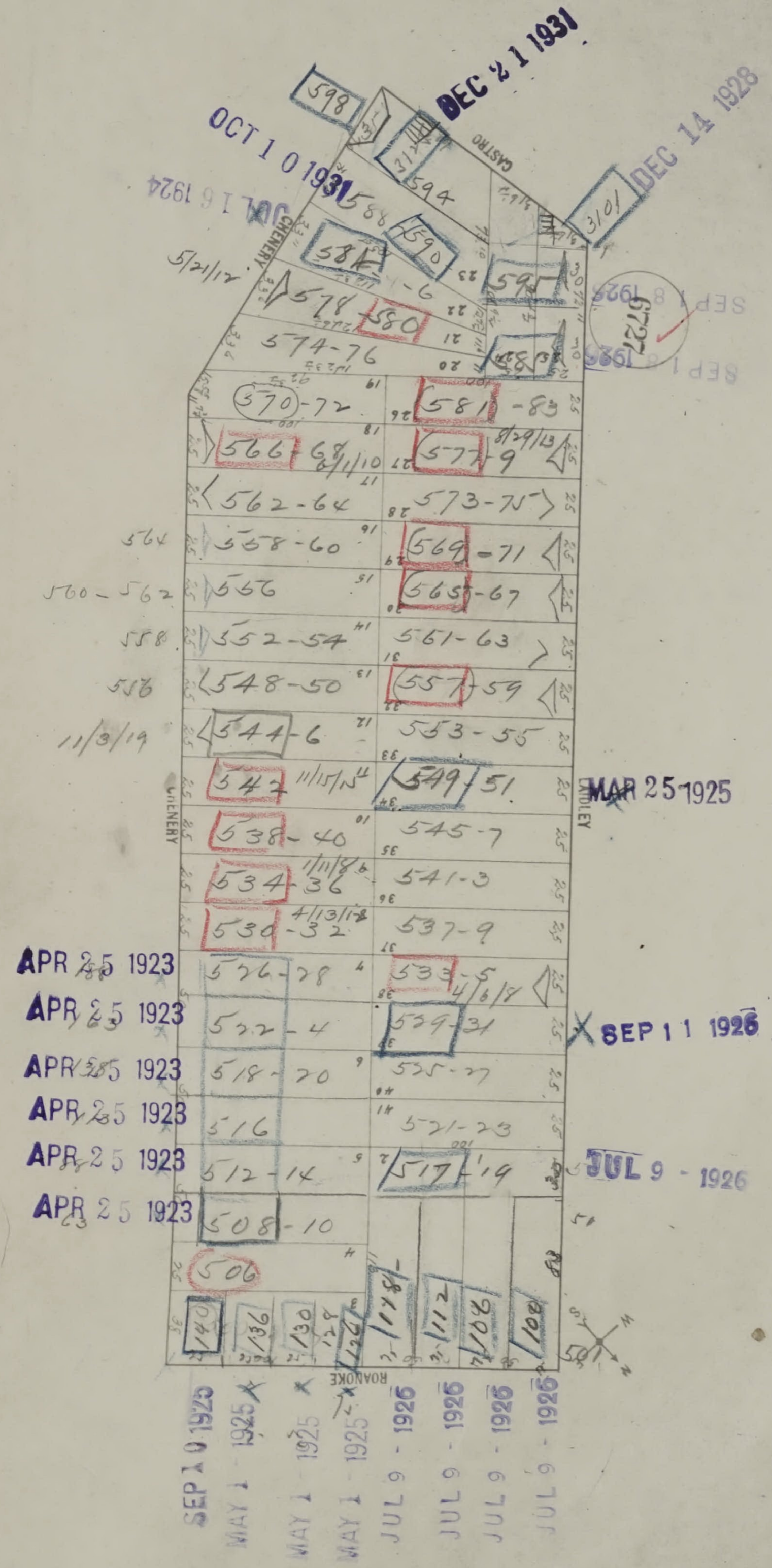
DEC 2 1 1931
OCT 1 0 1931
JUL 1 6 1924
DEC 14 1928
SEP 1 8 1928
6727
598
594
588
584
590
3101
595
CASTRO
CHENERY
5/21/12
578
-6
580
574-76
583
570-72
581-83
566-68
1/1/10
577-9
8/29/13
562-64
573-75
564
558-60
569-71
560-562
556
565-67
558
552-54
561-63
556
548-50
557-59
11/3/19
544-6
553-55
542
11/15/15
549-51
MAR 25 1925
LAIDLEY
538-40
545-7
534-36
1/11/18
541-3
530-32
4/13/18
537-9
APR 25 1923
526-28
533-5
4/6/18
APR 25 1923
522-4
529-31
SEP 1 1 1926
APR 25 1923
518-20
525-27
APR 25 1923
516
521-23
APR 25 1923
512-14
517-19
JUL 9 - 1926
APR 25 1923
508-10
506
140
136
130
128
124
118
112
106
100
ROANOKE
SEP 1 0 1925
MAY 1 1925
MAY 1 1925
MAY 1 1925
JUL 9 - 1926
JUL 9 - 1926
JUL 9 - 1926
JUL 9 - 1926

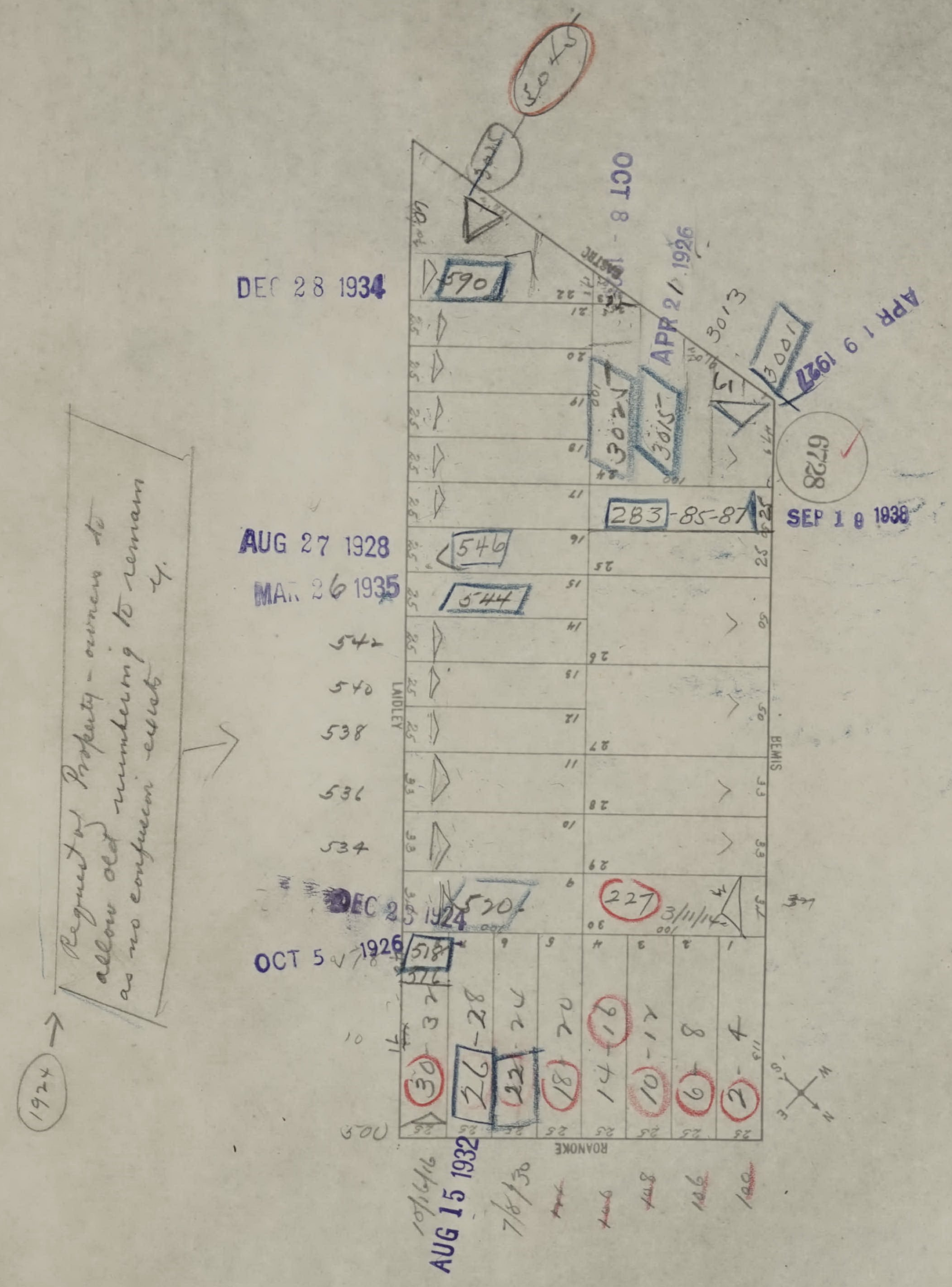

1924 → Request of Property-owners to allow old numbering to remain as no confusion exists. 4.

DEC 28 1934
590
AUG 27 1928
546
MAR 26 1935
544
542
540
538
536
534
DEC 2 1924
520
OCT 5 1926
518
227
3/11/14
283-85-87
SEP 1 9 1938
6728
3001
APR 1 9 1927
3013
3015
3021
APR 21 1926
OCT 8
5045
LANGLEY
BEMIS
ROANOKE
30
26
22
18
14-16
10
6
2
32
28
24
20
10-12
8
4
AUG 15 1932
7/8/30
500

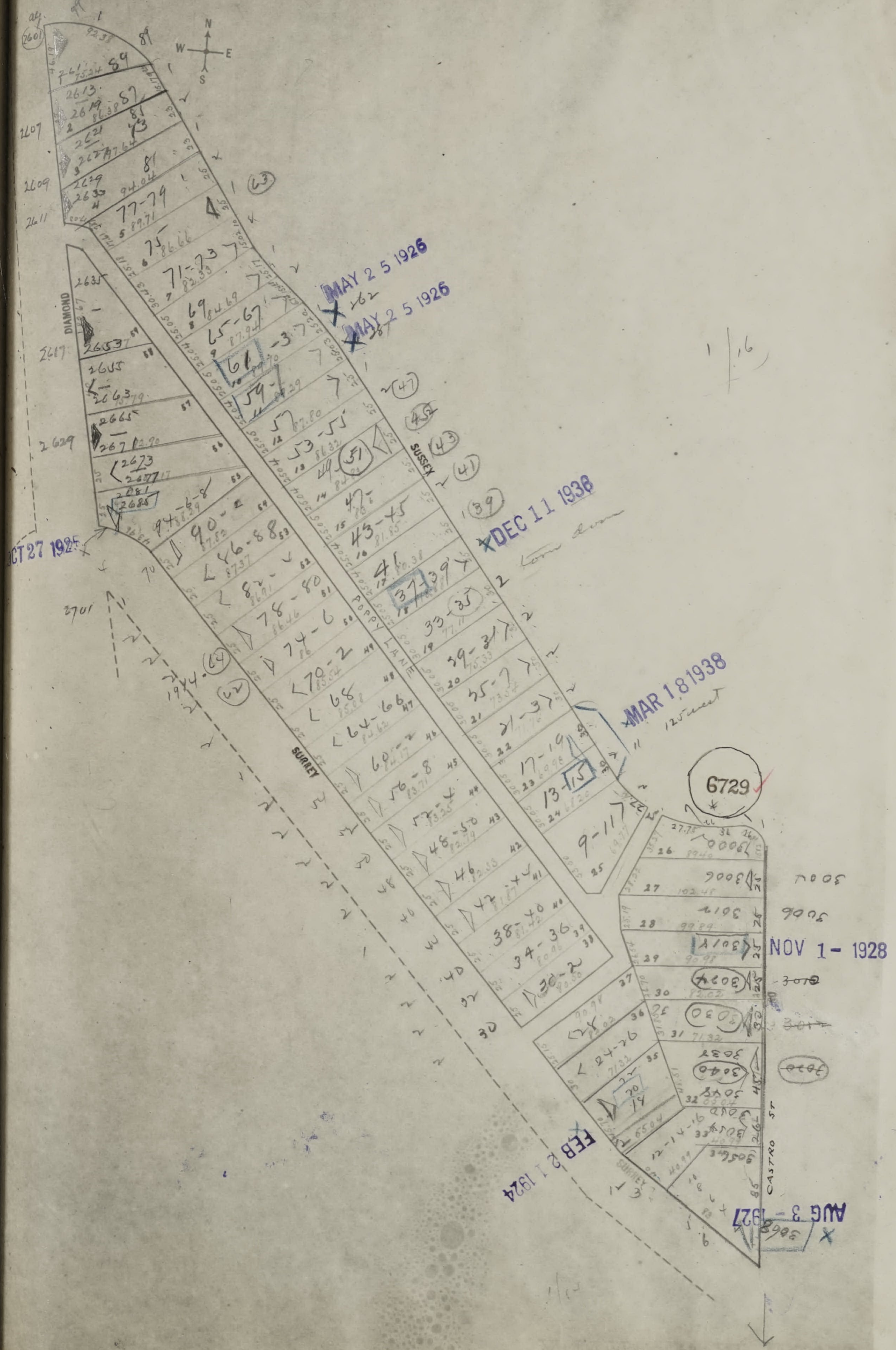
6729
DIAMOND
SUSSEX
SURREY
POPPY LANE
CASTRO ST
N
E
S
W

OCT 27 1925

MAY 2 5 1926

MAY 2 5 1926

DEC 1 1 1936

MAR 1 8 1938

NOV 1 - 1928

FEB 2 1 1924

AUG 3 - 1927

CHANGE

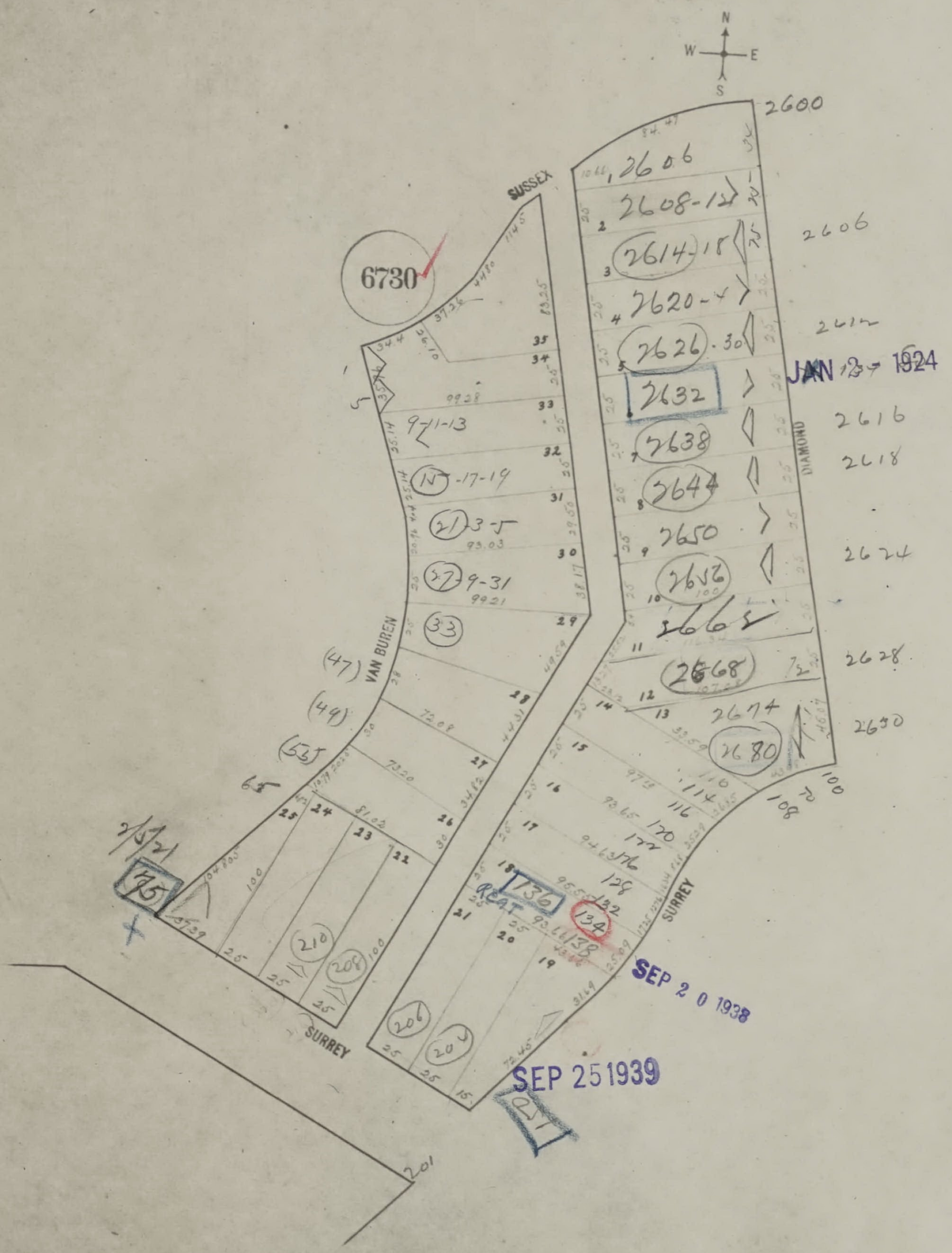
N
W
E
S
6730
SUSSEX
VAN BUREN
DIAMOND
SURREY
SURREY
2600
2606
2608-12
2614-18
2620-4
2626-30
2632
2638
2644
2650
2656
2662
2668
2674
2680
2606
2612
2616
2618
2624
2628
2630
9-11-13
15-17-19
21-3-5
27-9-31
33
(47)
(49)
(53)
65
75
2/5/21
210
208
206
204
136
134
138
REAT
114
116
120
122
126
128
132
100
108
201
JAN 2 1924
SEP 2 0 1938
SEP 25 1939

SAN FRANCISCO DEPARTMENT OF BUILDING INSPECTION
OFFICIAL COPY

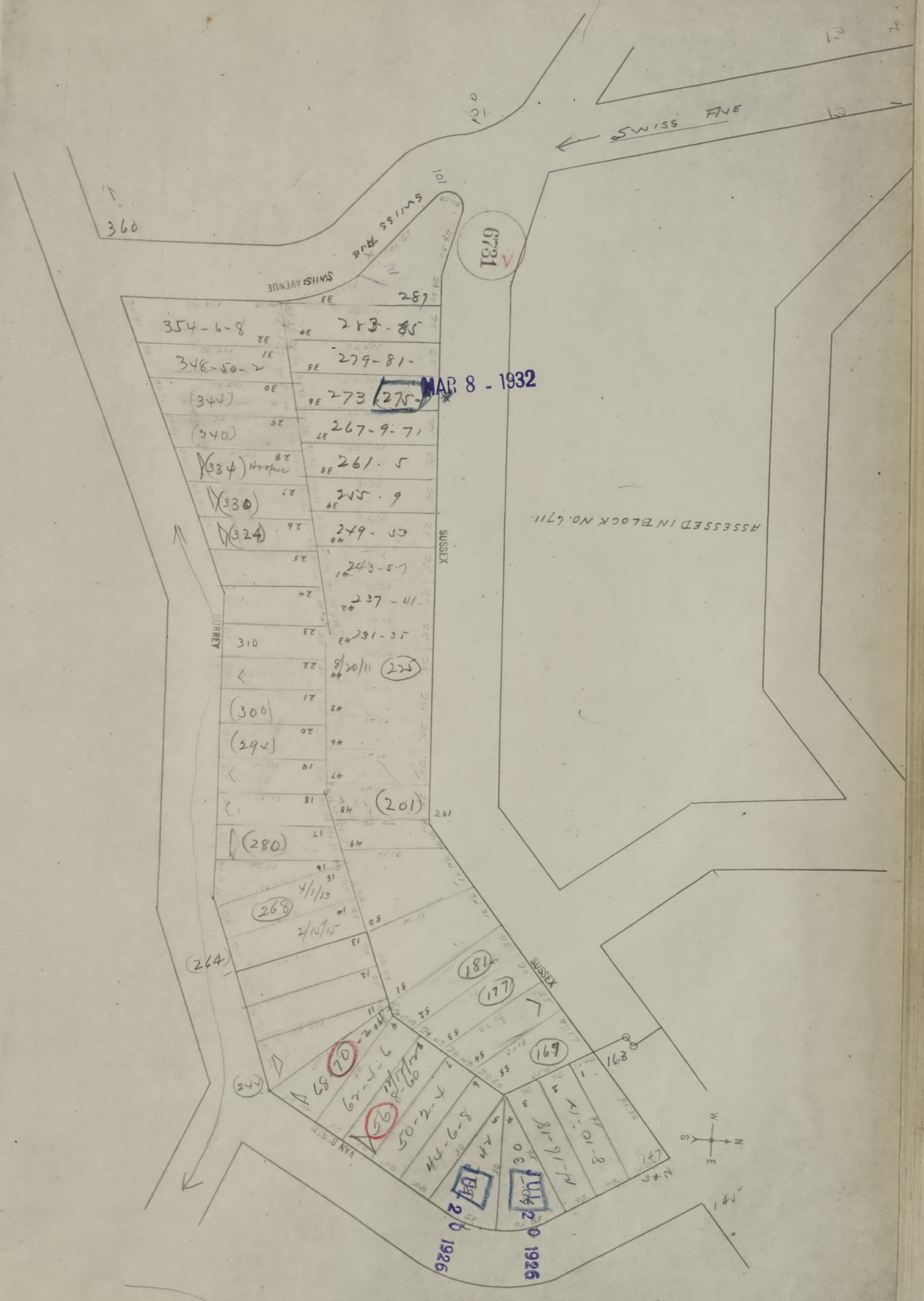
360
SWISS AVENUE
SWISS AVE
101
100
SWISS AVE
6731
ASSESSED IN BLOCK NO. 6711.
SUSSEX
SURREY
VAN BUREN
354-6-8
348-50-2
(344)
(340)
(334) Hooper
(330)
(324)
310
(300)
(296)
(280)
4/1/13
(268)
2/11/15
(264)
(244)
287
283-85
279-81
273
275
267-9-71
261-5
255-9
249-53
243-7
237-41
231-35
8/30/11
(225)
(201)
201
(181)
(177)
(169)
168
147
68
70-2
64-6
56
58-60
50-2-4
44-6-8
42
30
16-18
10-12
N
S
E
W

MAR 8 - 1932

JUL 20 1926

JUL 20 1926

984-498
Col
J + J. Co ✓

30		✓ new	978-80-82
94 E 30		✓ MAY 17 1926	972-74-76
	J. A. McCavitt	✓ 12/3/15	966-68-70
	Mary + R. Knech	✓ ~~Feby 26 1926~~	960-62-64
	D. + M. Germ	✓	954-56-58
		✓	948-50-52
	Ely Haase	✓ 1/9/11	942-44-46
	Ely "	(152)	936-38-40
	L. J. + A. Thorsen	(150)	930-32-34
	Florence D. Jones	no no.	924-26-28
	H. Rogers	(140)	918-20-22
	Mgt. E. Rogers	(136)	912-14-16
	Mrs. J + H. Fitzpatrick	(132)	906-8-10
	M + M. Burke	(128) –	900-902-4
	E. A. Olsen	(124)	894-96-98
	J. B + A. Hanaway	(122)	890-92
	P + C. Forsst FEB 13 1930	✓	884-86-88
	C + M. Jarde	✓	880-82
	G. B. Engnell	✓	874-76-78
	J. + C. Engnell	(96)	~~870-72~~
27	Wm. + E. Patten	(94)	864-66-68
26	Philip Johnson	(92)	858-60-62
26	Chas Hoffman	(90)	852-54-56
		✓	846-48-50
	Harry Harvey	(84)	840-42-44
	Harry "	(80)	834-36-38
	no. J + G. Palazzolo	(78)	828-30-32
	Anna Stadler	(74)	822-24-26
26	C. Wittey	(72) no no.	816-18-20
26	J. Sletcher	(70)	810-12-14
26			806-8
		✓	800-808
26			800-2

Street Chenery

Lippard

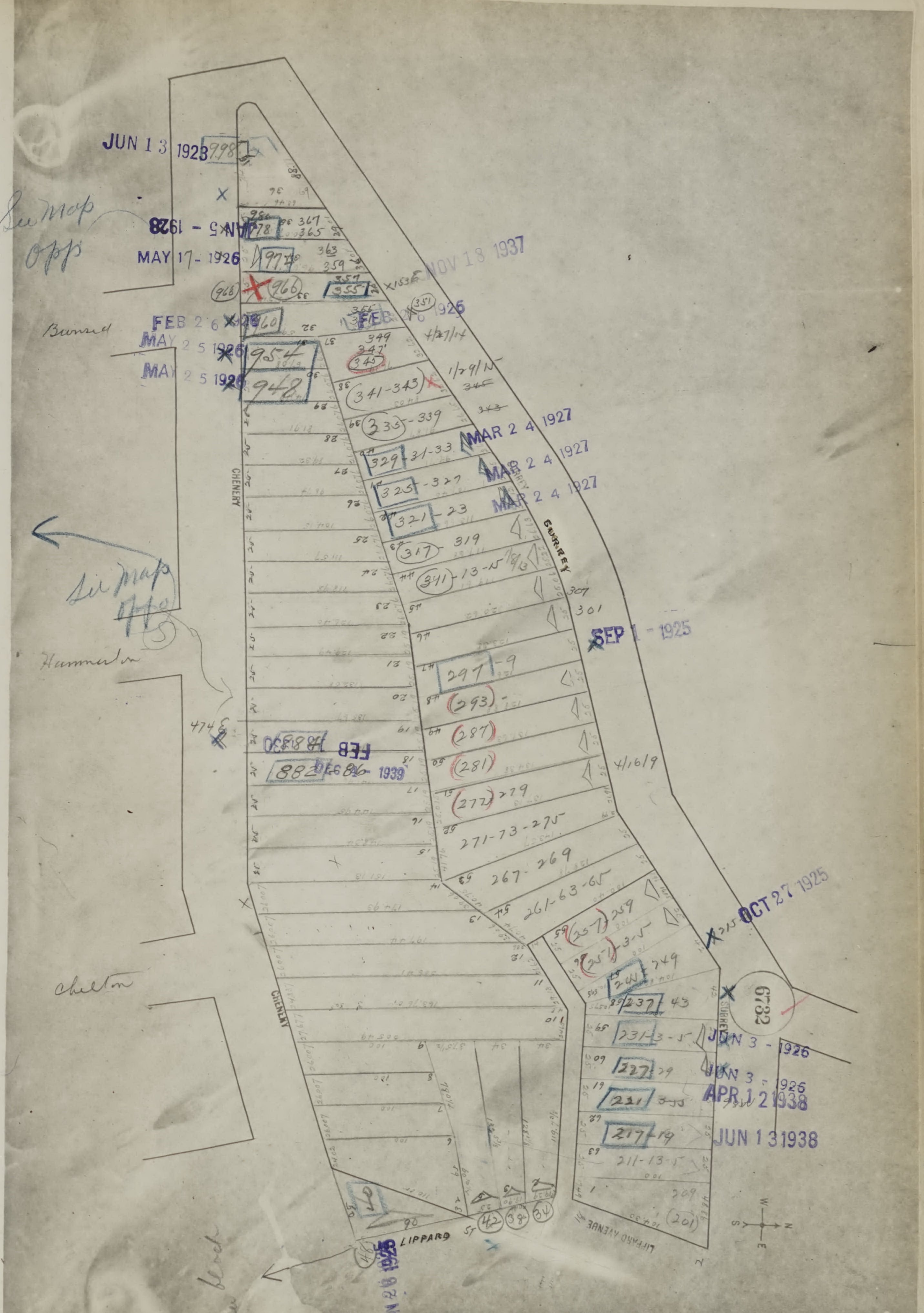
JUN 13 1928
JAN 5 1928
MAY 17 1926
FEB 26 1926
MAY 25 1926
MAY 25 1926
NOV 18 1937
FEB 6 1925
MAR 24 1927
MAR 24 1927
MAR 24 1927
SEP 1 1925
OCT 27 1925
FEB 13 1930
FEB 6 1939
JUN 3 1926
JUN 3 1926
APR 12 1938
JUN 13 1938
See map Opp
See map Opp
Burnside
Hammerton
Chilton
CHENERY
SURREY
LIPPARD
LIPPARD AVENUE
6732
998
978
972
966
960
954
948
884
355
341-343
335-339
329-31-33
323-327
321-23
317-319
311-13-15
301
297-9
293
287
281
277-279
271-73-275
267-269
261-63-65
257-259
251-3-5
244-249
237-43
231-3-5
227-29
221-3-5
217-19
211-13-15
209
201
1/9/11
4/27/14
4/16/19

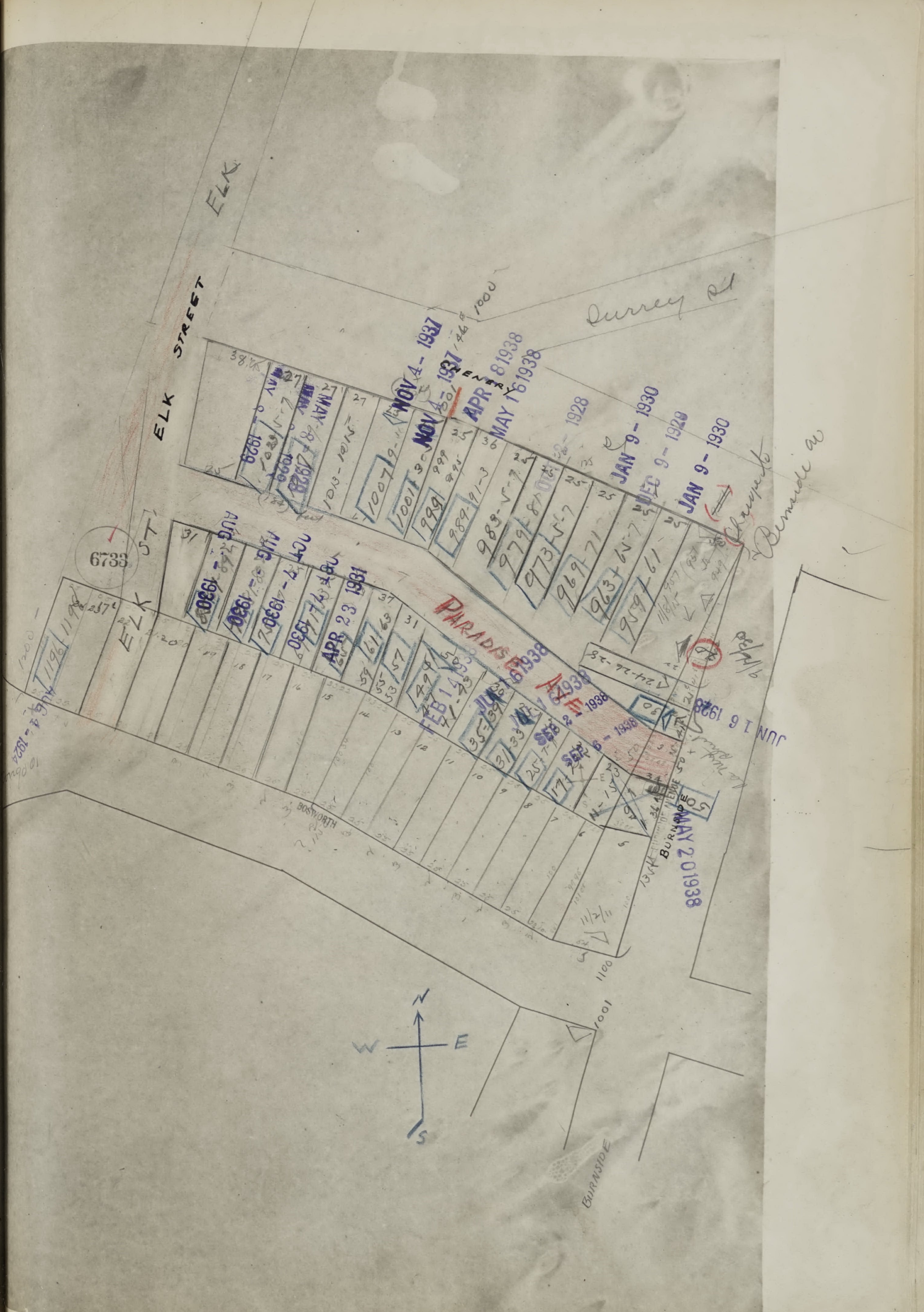
6733
ELK STREET
ELK ST
ELK
Surrey St
CHENERY
PARADISE AVE
BOSWORTH
BURNSIDE
Bemis av
NOV 4 - 1937
APR 8 1938
MAY 1 6 1938
JAN 9 - 1930
DEC 9 - 1929
MAY 2 0 1938
JUN 1 6 1938
APR 23 1931
N
W
E
S

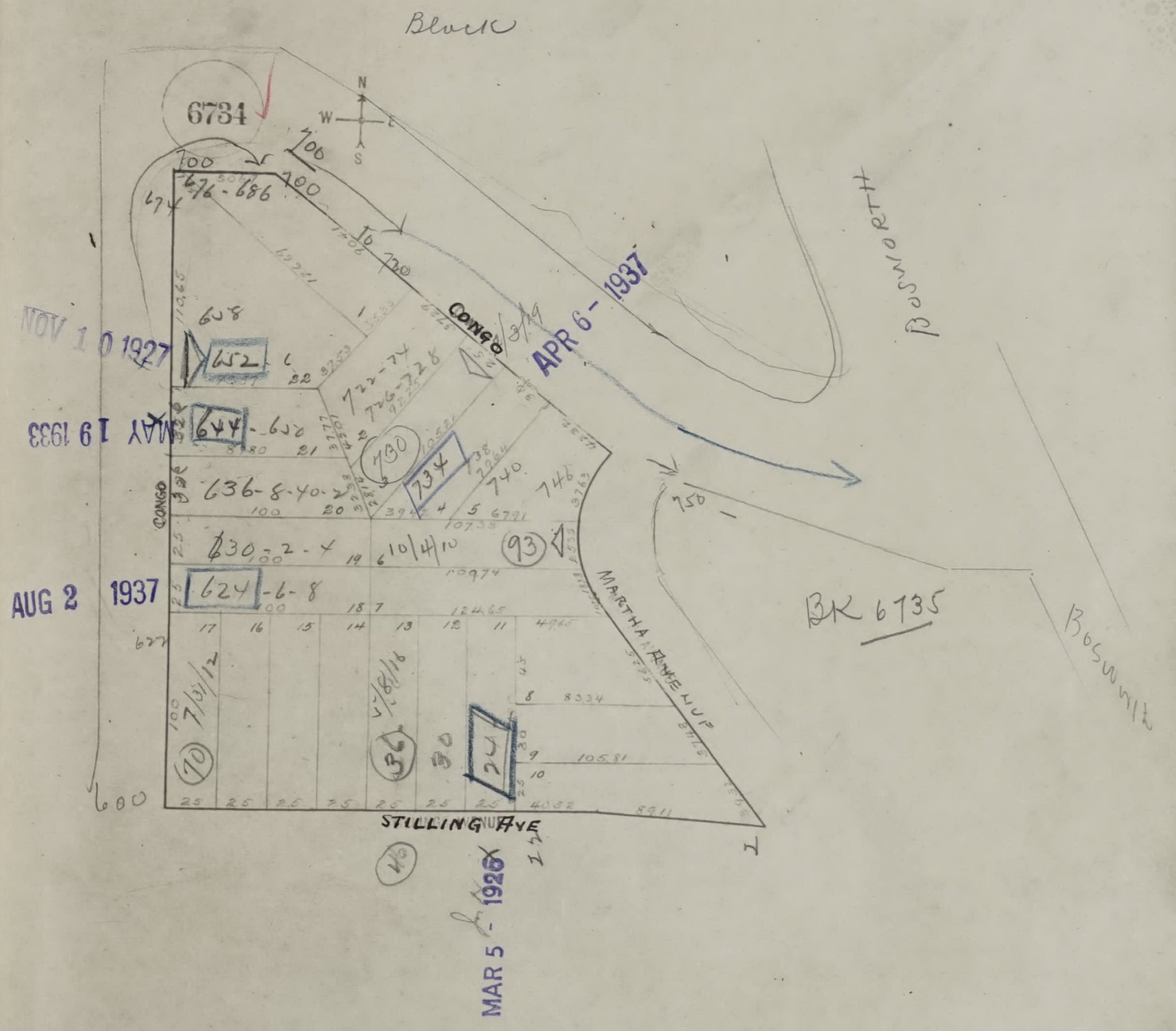
Block
6734
N
W
E
S
700
706
700
676-686
674
710
720
CONGO
APR 6 - 1937
NOV 1 0 1927
608
652
MAY 1 9 1933
644-626
722-24
726-728
730
734
738
740
746
750
636-8-40-2
630-2-4
610/4/10
93
AUG 2 1937
624-6-8
17
16
15
14
13
12
11
7/31/12
5/8/16
70
36
30
24
8
9
10
25
600
STILLING AVE
MAR 5 - 1926
MARTHA AVENUE
BOSWORTH
BK 6735
Bosworth

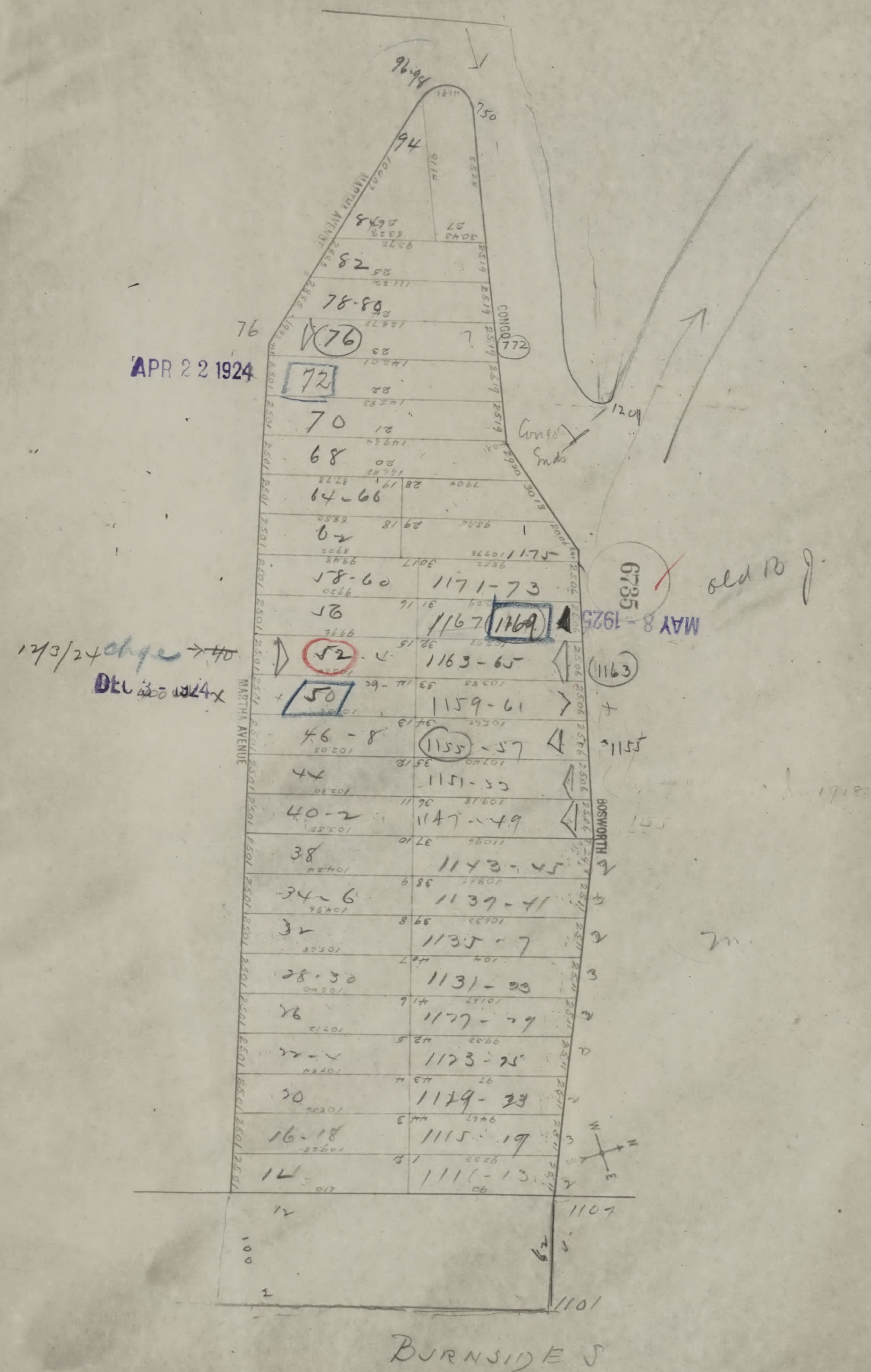
MARTHA AVENUE
BOSWORTH
CONGO
772
Congo Ends
1209
750
96-98
94
82
78-80
76
72
70
68
64-66
62
58-60
56
52
50
46-8
44
40-2
38
34-6
32
28-30
26
22-4
20
16-18
12
1175
1171-73
1167
1169
1163-65
1163
1159-61
1155-57
1155
1151-53
1147-49
1143-45
1139-41
1135-7
1131-33
1127-29
1123-25
1119-23
1115-19
1111-13
1107
1101
100
6735
old 12
W
N
E
BURNSIDE S

APR 22 1924

12/3/24 chge → ~~40~~

DEC 30 1924

MAY 8 - 1925

6736

SEE PAGE 6733

APR 11 1927

JUN 8 - 1926

JUN 8 - 1926

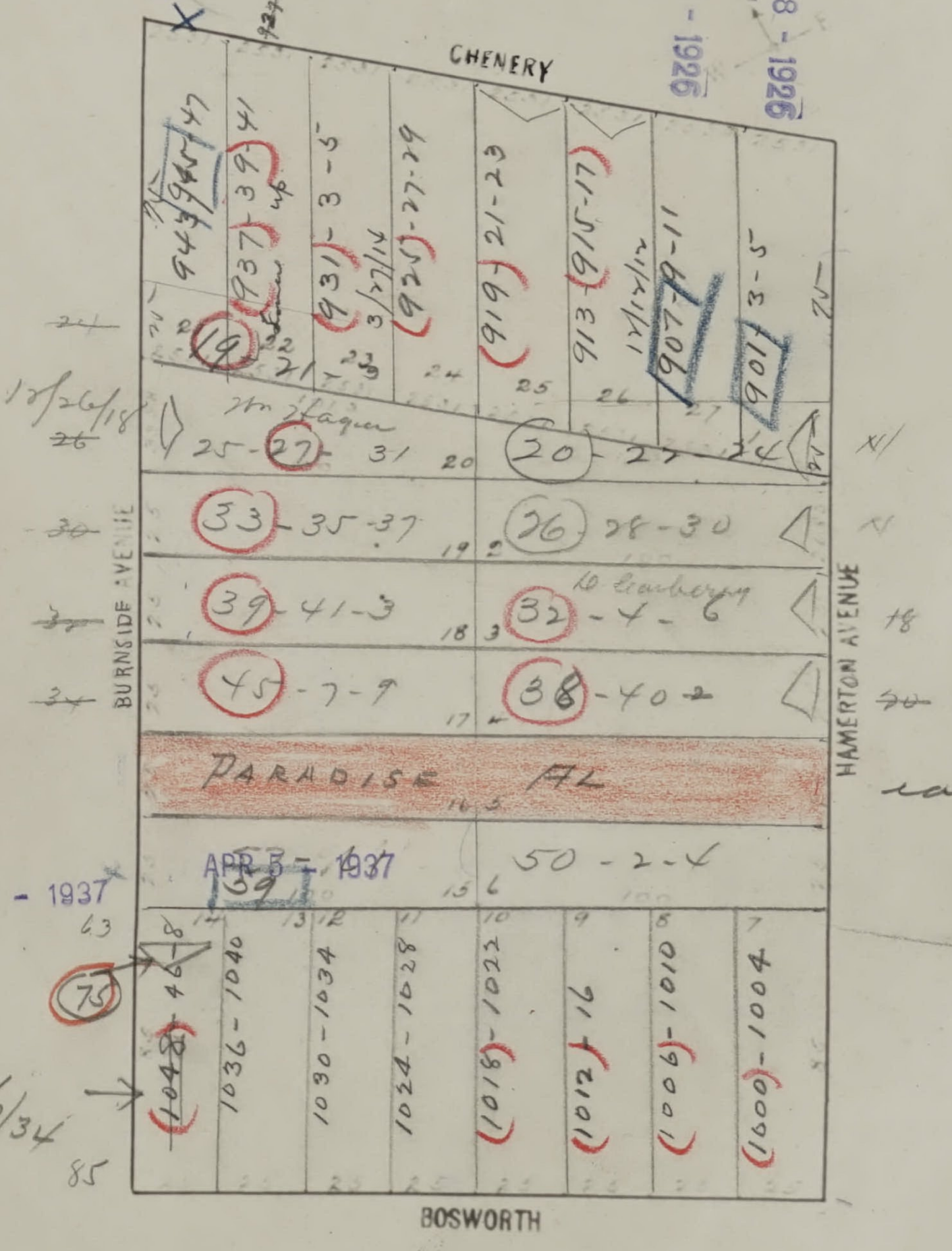
CHENERY
943-45-47
937-39-41
931-3-5
925-27-29
919-21-23
913-915-17
907-9-11
901-3-5
19
Wm Hagen
25-27-31
20-22-24
33-35-37
26-28-30
39-41-3
D. Granberg
32-4-6
45-7-9
38-40-2
PARADISE AL
50-2-4
59
1042-46-8
1036-1040
1030-1034
1024-1028
1018-1022
1012-16
1006-1010
1000-1004
BURNSIDE AVENUE
HAMERTON AVENUE
BOSWORTH

12/26/18

easement for Sewer

APR 5 - 1937

APR 5 - 1937

75

Changed 12/7/34

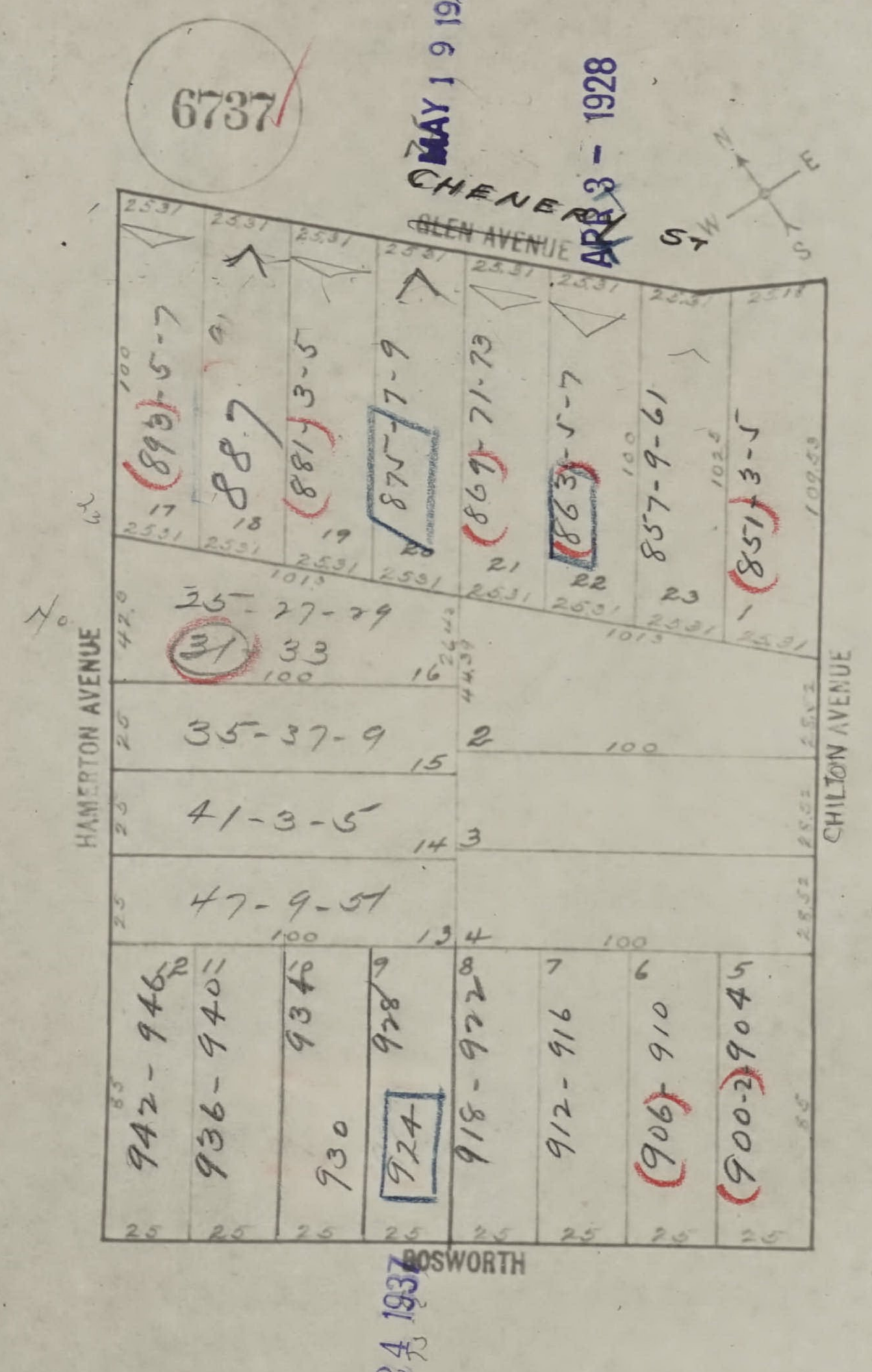
6737
CHENERY ST
~~GLEN AVENUE~~
HAMERTON AVENUE
CHILTON AVENUE
BOSWORTH
N
E
S
W
(893)-5-7
887
(881)-3-5
875-7-9
(869)-71-73
(863)-5-7
857-9-61
(851)-3-5
17
18
19
20
21
22
23
1
25-27-29
(31)-33
35-37-9
41-3-5
47-9-51
16
15
14
13
2
3
4
942-946
936-940
934
930
928
924
918-922
912-916
(906)-910
(900-2)-904
12
11
10
9
8
7
6
5
2531
2551
2552
1013
100
25

MAY 19 1926

APR 3 - 1928

JUL 24 1937

SAN FRANCISCO DEPARTMENT OF BUILDING INSPECTION
OFFICIAL COPY

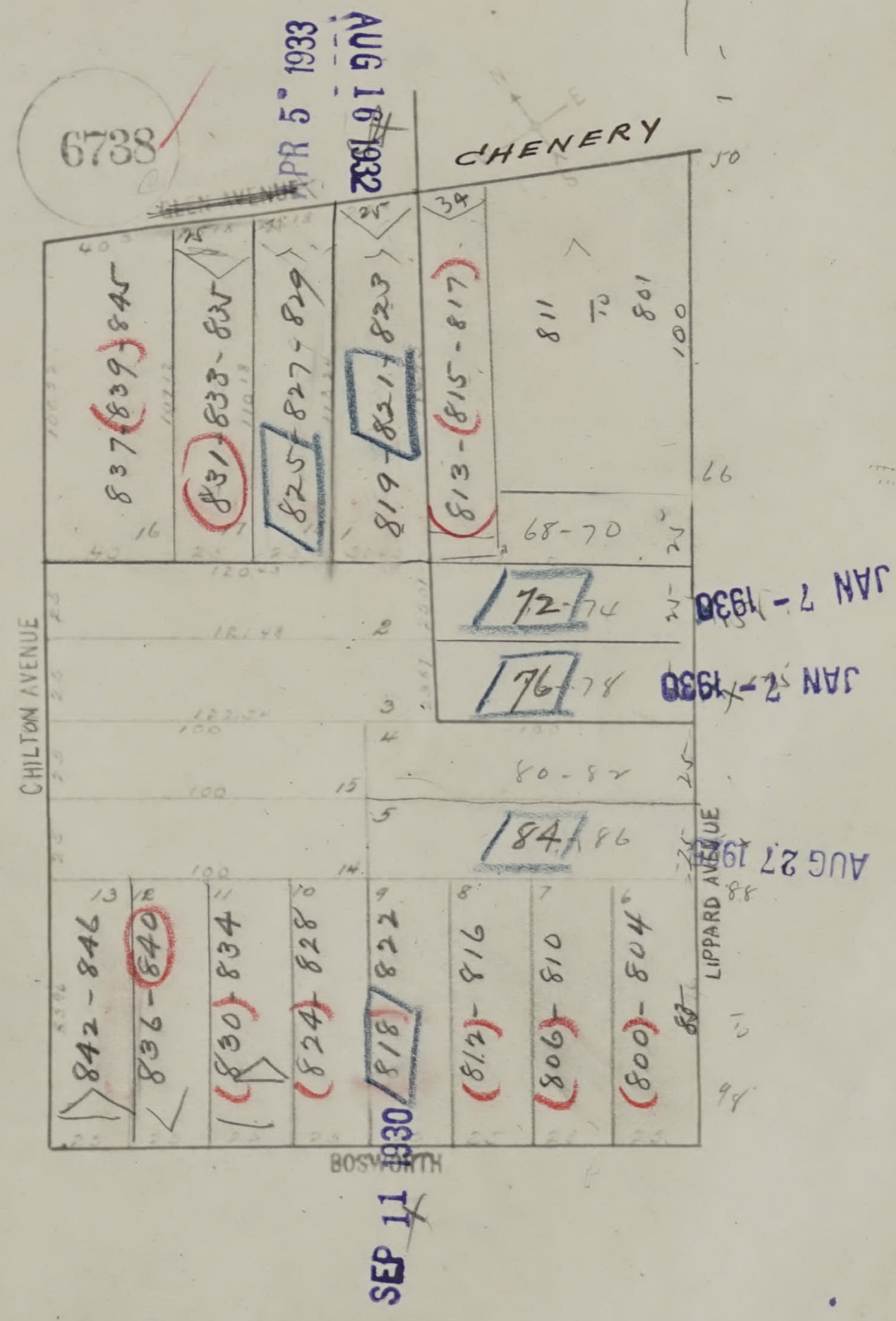
6738
~~GLEN AVENUE~~
CHENERY
CHILTON AVENUE
LIPPARD AVENUE
BOSWORTH
837-(839)-845
(831)-833-835
825-827-829
819-821-823
(813)-(815-817)
811 to 801
68-70
72-74
76-78
80-82
84-86
842-846
836-(840)
(830)-834
(824)-828
(818)-822
(812)-816
(806)-810
(800)-804
APR 5 1933
AUG 16 1932
JAN 7 1930
JAN 2 1930
AUG 27 193
SEP 11 1930

See across Street Block 6732 for nos

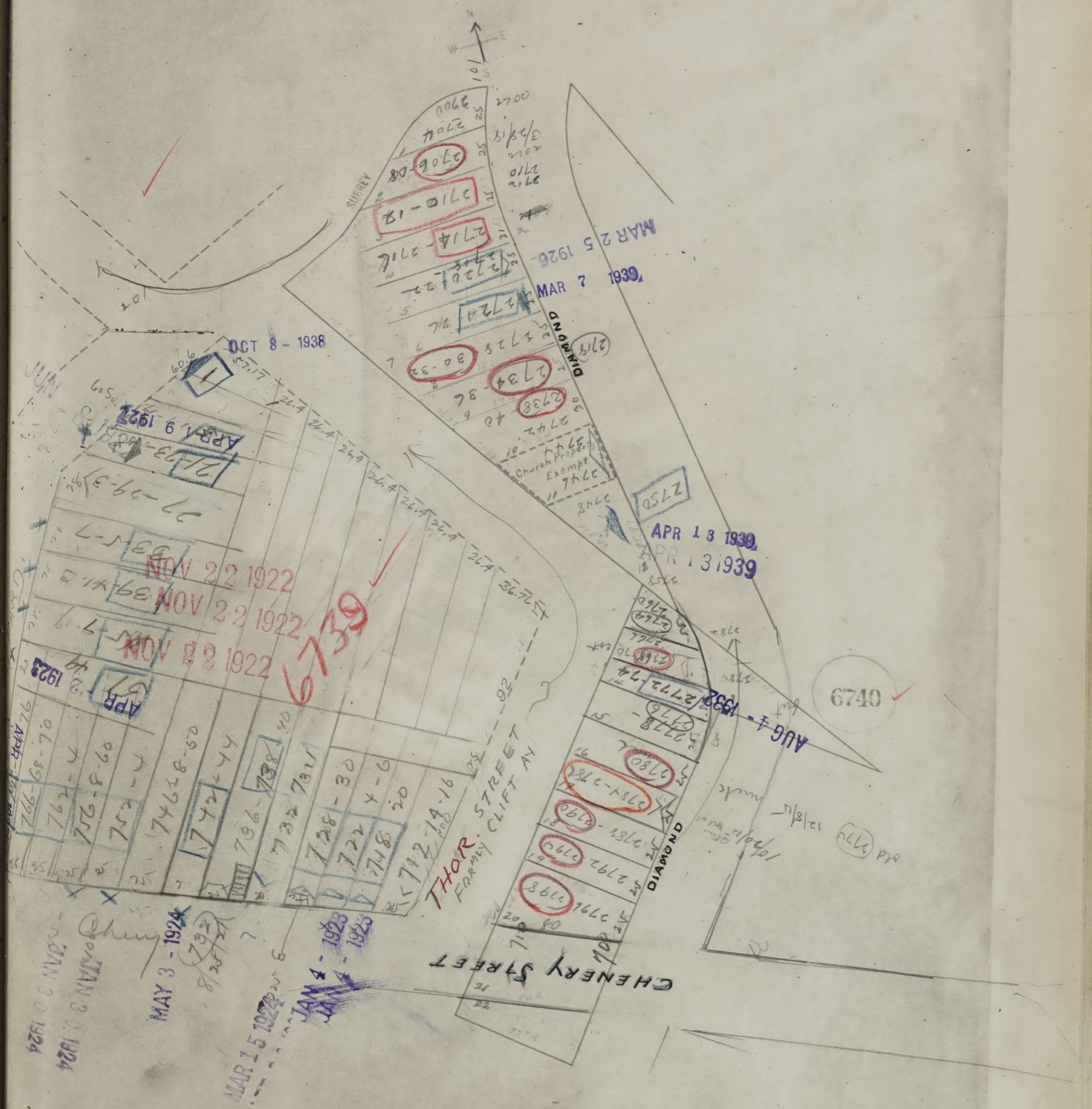
SURREY
DIAMOND
DIAMOND
CHENERY STREET
THOR STREET
Formerly CLIFT AV
6739
6740
Church Property Exempt
OCT 8 - 1938
MAR 25 1926
MAR 7 1939
APR 13 1939
APR 13 1939
APR 19 1923
NOV 22 1922
NOV 22 1922
NOV 22 1922
APR 3 1923
AUG 4 - 1932
MAY 3 - 1924
JAN 4 - 1923
JAN 4 - 1923
MAR 15 1924
JAN 30 1924
JAN 30 1924
2706-08
2710-12
2714
2716
2720-22
2724
2728
2730-32
2734
2738
2742
2746
2750
2772-74
2776
2778
2780
2784-2786
2790
2792
2794
2796
27-29-31
23-25
738
742-44
746-50
728-30
722
718
712-14-16

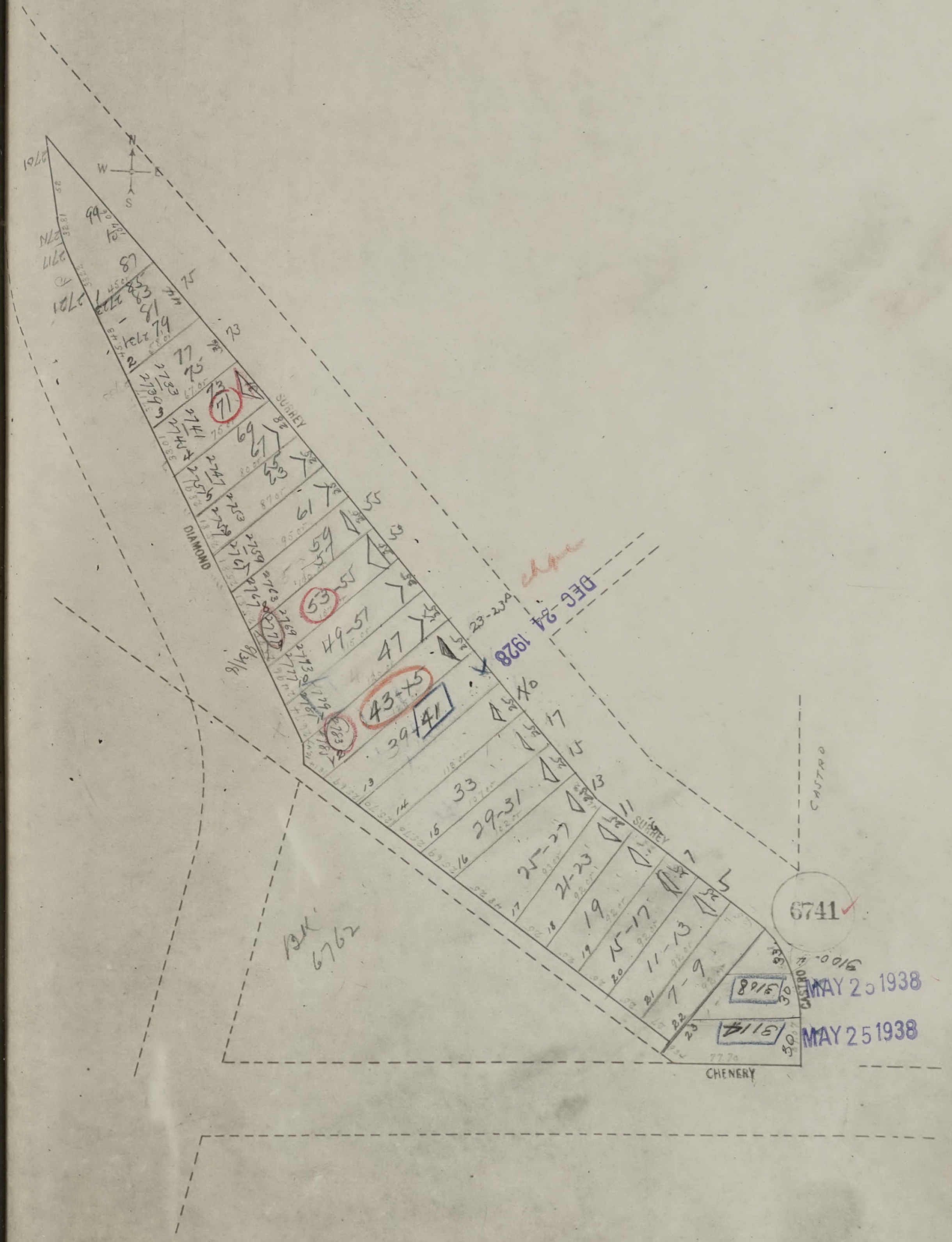
N
W
E
S
6741
DIAMOND
SURREY
CHENERY
CASTRO
BK 6762
99
87
83
81
79
77
75
73
71
69
67
63
61
59
57
53
55
49-51
47
43-45
41
39
33
29-31
25-27
21-23
19
15-17
11-13
7-9
23-23A
2701
2711
2721
2733
2739
2741
2747
2757
2763
2769
2773
2777
2779
2783
8/13/18
3116
3114
DEC 24 1928
MAY 25 1938
MAY 25 1938

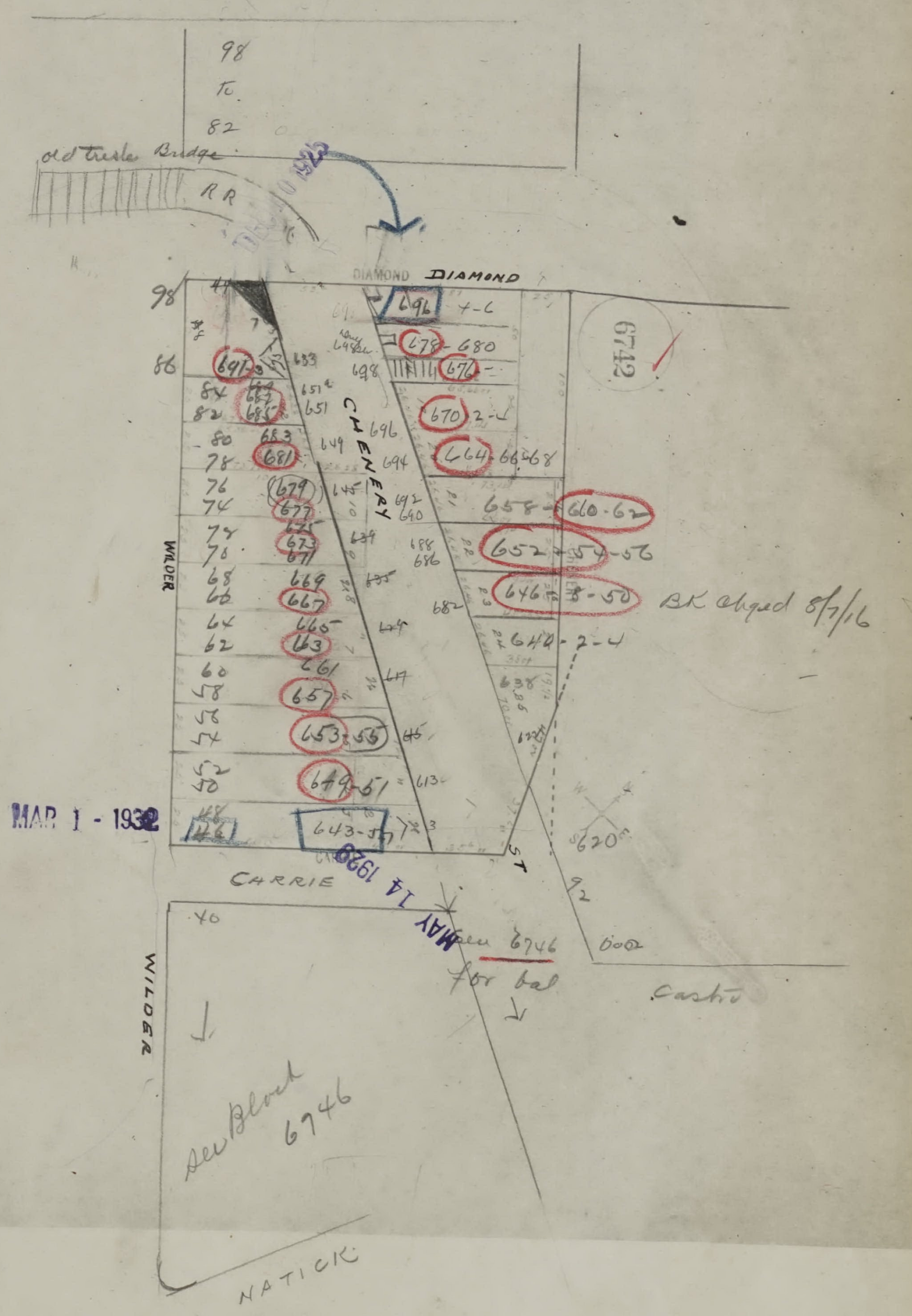
98
to
82
old trestle Bridge
RR
DIAMOND
DIAMOND
6742
98
86
CHENERY
WILDER
691
687
685
681
679
677
673
669
667
665
663
661
657
653-55
649-51
643-57
696 4-6
678-680
676
670 2-4
664-66-68
658-660-62
652-54-56
646-8-50
640-2-4
638
BK chgd 8/7/16
620
92
CARRIE
ST
40
WILDER
see 6746 for bal
Castro
See Block 6746
NATICK

MAR 1 - 1932

MAY 14 1928

SAN FRANCISCO DEPARTMENT OF BUILDING INSPECTION
OFFICIAL COPY

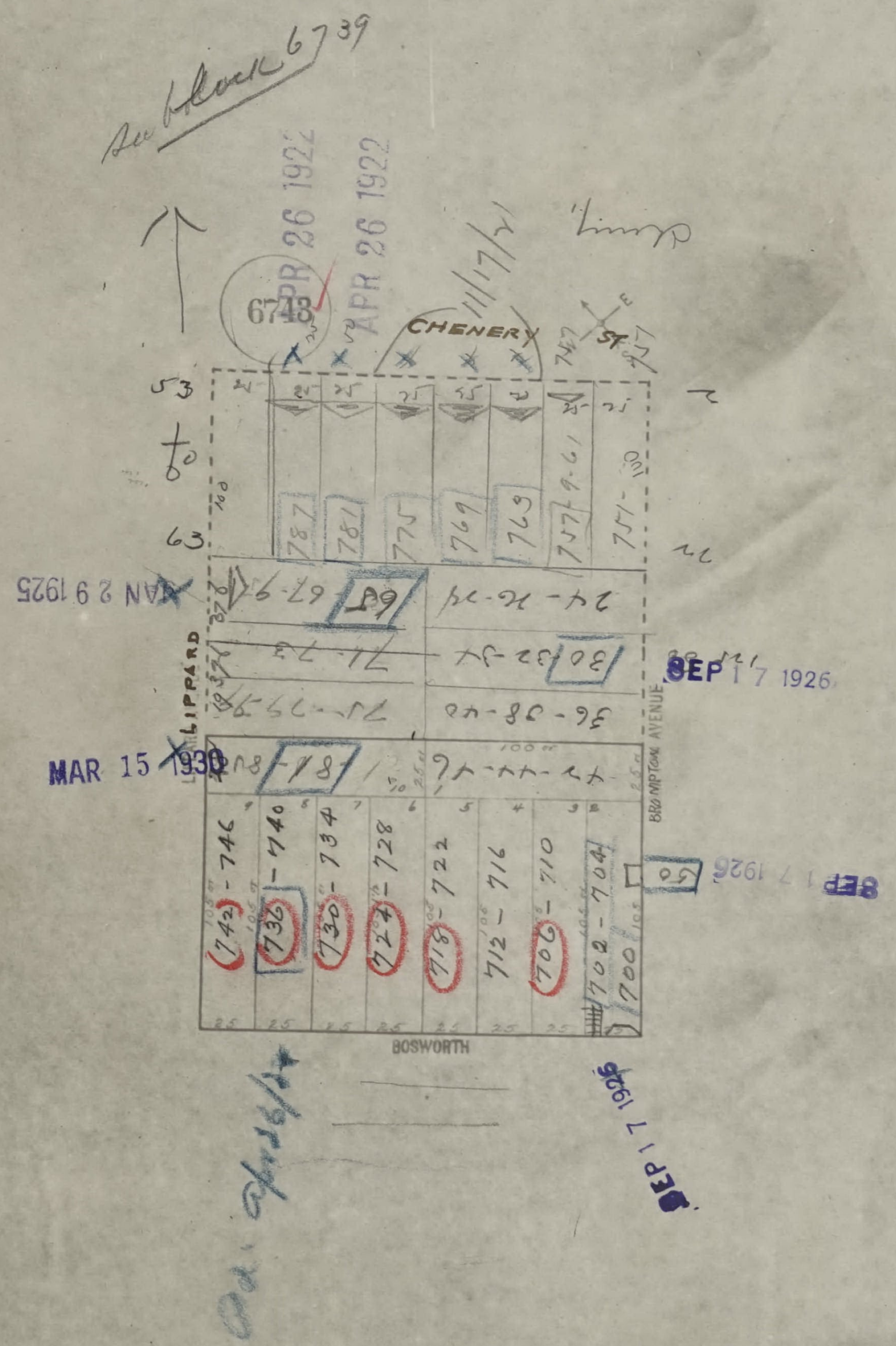
see block 6739
6743
APR 26 1922
APR 26 1922
11/17/21
CHENERY ST.
LIPPARD
BROMPTON AVENUE
BOSWORTH
53
60
63
787
781
775
769
763
757-9-61
751-55
JAN 29 1925
67-9
63
24-26-28
71-73
30-32-34
75-77-9
36-38-40
MAR 15 1930
78
42-44-46
742-746
736-740
730-734
724-728
718-722
712-716
706-710
702-704
700
SEP 17 1926
50
SEP 17 1926
SEP 17 1926

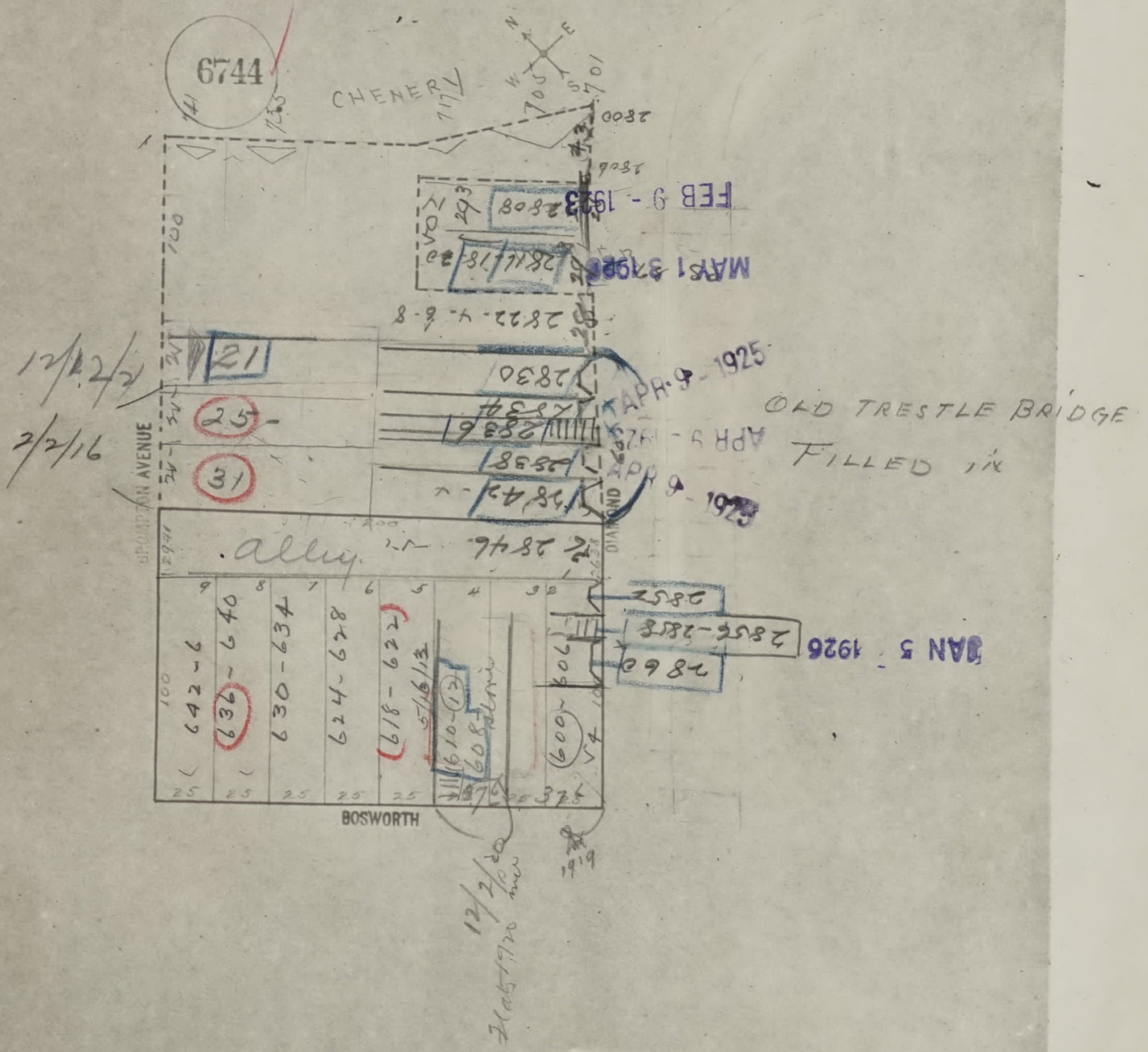
6744
CHENERY
N
E
S
W
BROMPTON AVENUE
DIAMOND
BOSWORTH
alley
2808
2814/18
2822-4-6-8
21
25
31
2830
2834
2836
2838
2842
2846
2852
2856-2858
2860
642-6
636-640
630-634
624-628
618-622
610-12
608
600-604
FEB 9 - 1923
MAY 1 3 1926
APR 9 - 1925
JAN 5 - 1926
OLD TRESTLE BRIDGE
FILLED in
12/2/2
2/2/16
12/2/20
1919

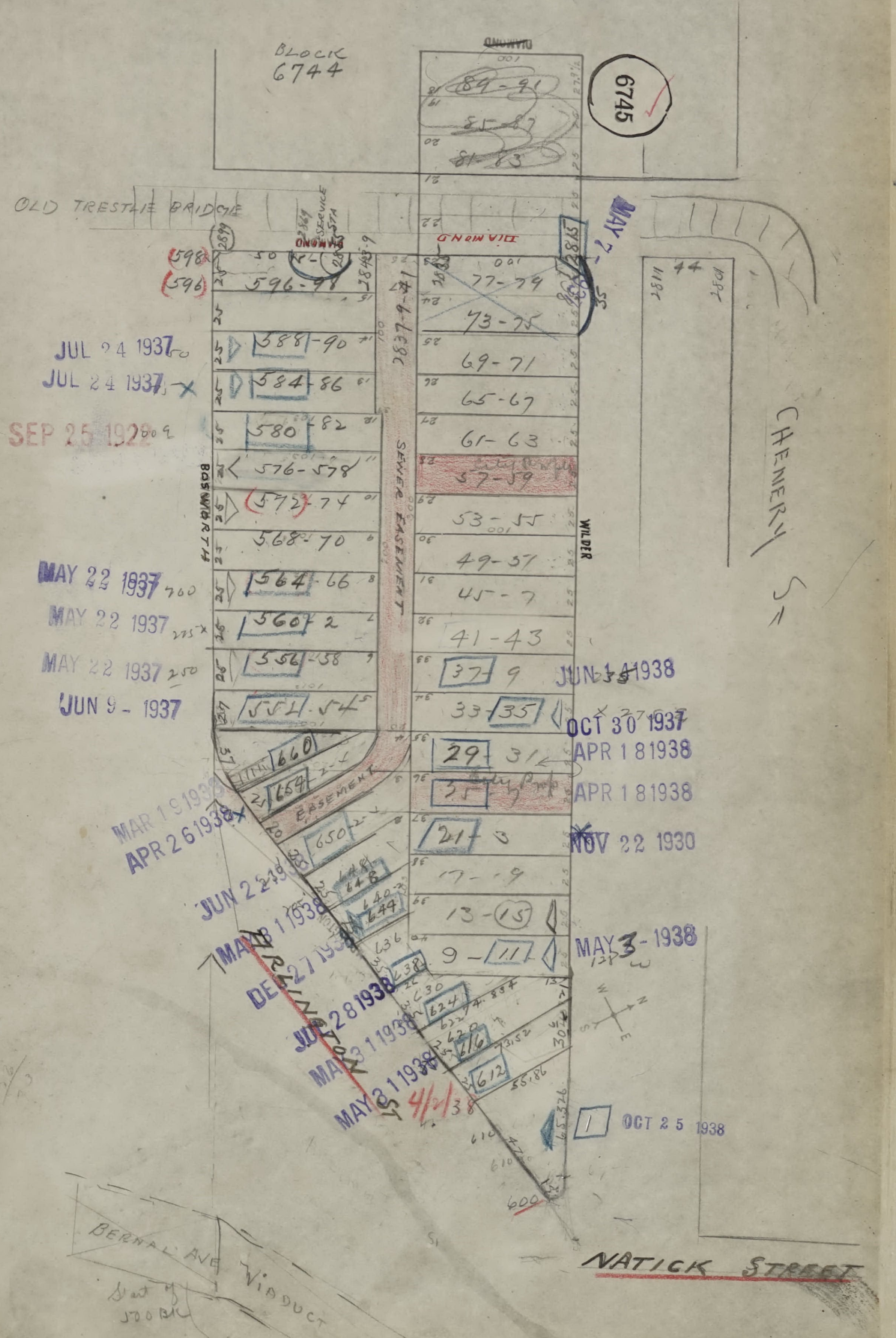
BLOCK
6744
6745
OLD TRESTLE BRIDGE
DIAMOND
BOSWORTH
WILDER
CHENERY ST
SEWER EASEMENT
EASEMENT
ARLINGTON ST
NATICK STREET
BERNAL AVE VIADUCT
89-91
85-87
81-83
77-79
73-75
69-71
65-67
61-63
57-59
53-55
49-51
45-7
41-43
37-9
33-35
29-31
25-7
21-3
17-9
13-15
9-11
596-98
588-90
584-86
580-82
576-578
572-74
568-70
564-66
560-2
556-58
552-54
660
654
650
648
644
638
624
616
612
600
1
JUL 24 1937
JUL 24 1937
SEP 25 1929
MAY 22 1937
MAY 22 1937
MAY 22 1937
JUN 9 - 1937
MAR 1 9 1938
APR 2 6 1938
JUN 2 2 1938
MAR 8 1 1938
DEC 27 1938
JUL 2 8 1938
MAY 3 1 1938
MAY 3 1 1938
4/1/38
JUN 1 4 1938
OCT 30 1937
APR 1 8 1938
APR 1 8 1938
NOV 22 1930
MAY 3 - 1938
OCT 2 5 1938
MAY 7

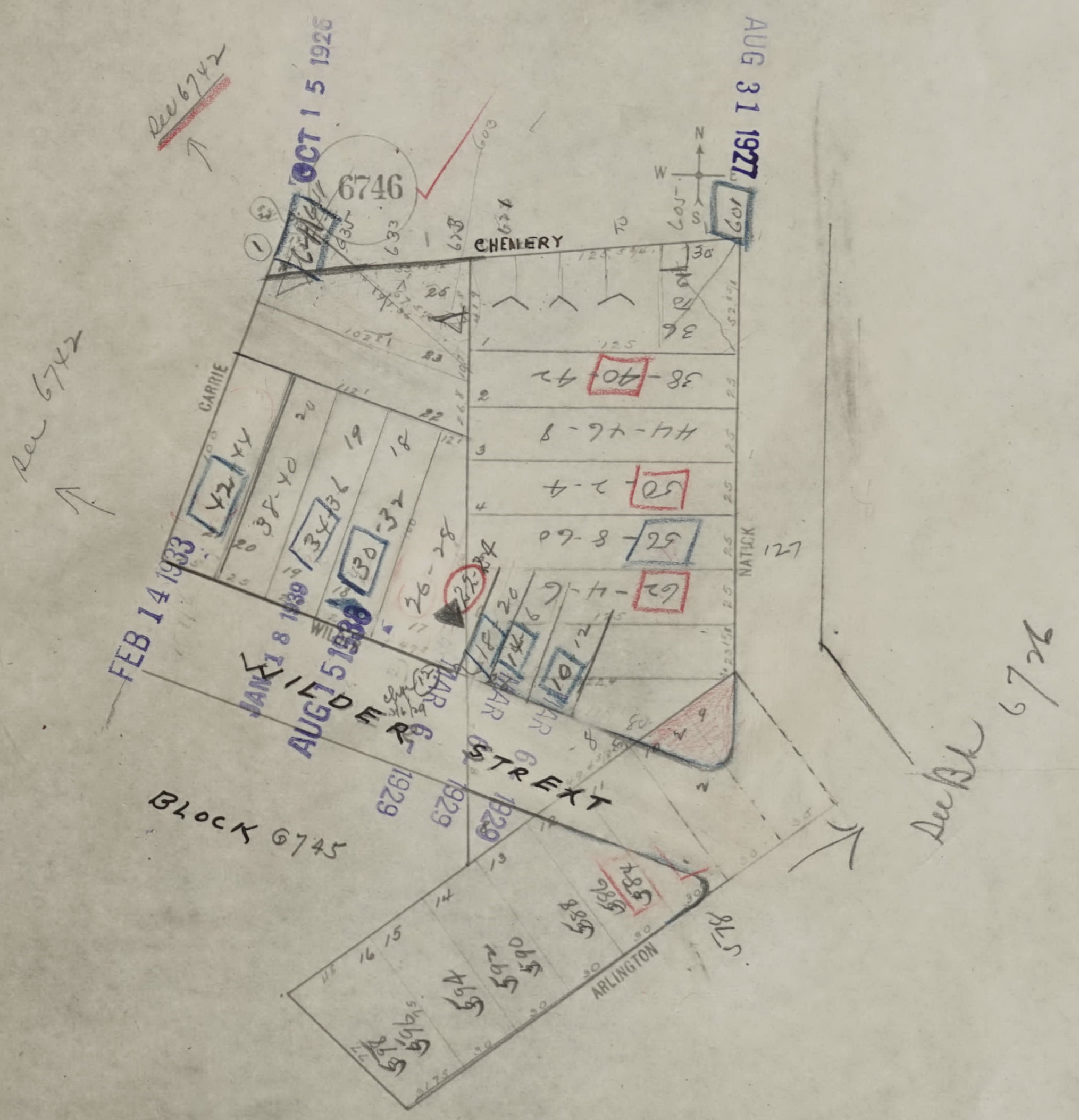
6746
OCT 15 1926
AUG 31 1927
FEB 14 1933
JAN 18 1939
AUG 5 1938
MAR 6 1929
MAR 6 1929
MAR 6 1929
See 6742
See 6742
See Bk 6726
CHENERY
CARRIE
NATICK
WILDER STREET
ARLINGTON
BLOCK 6745
N
W
S
E
38-40-42
44-46-8
50 2-4
52 8-60
62-4-6
42 44
38-40
34 36
30-32
26-28
22-24
18
14
10
601
605
633
635
637
588
590
592
594
596
578
127

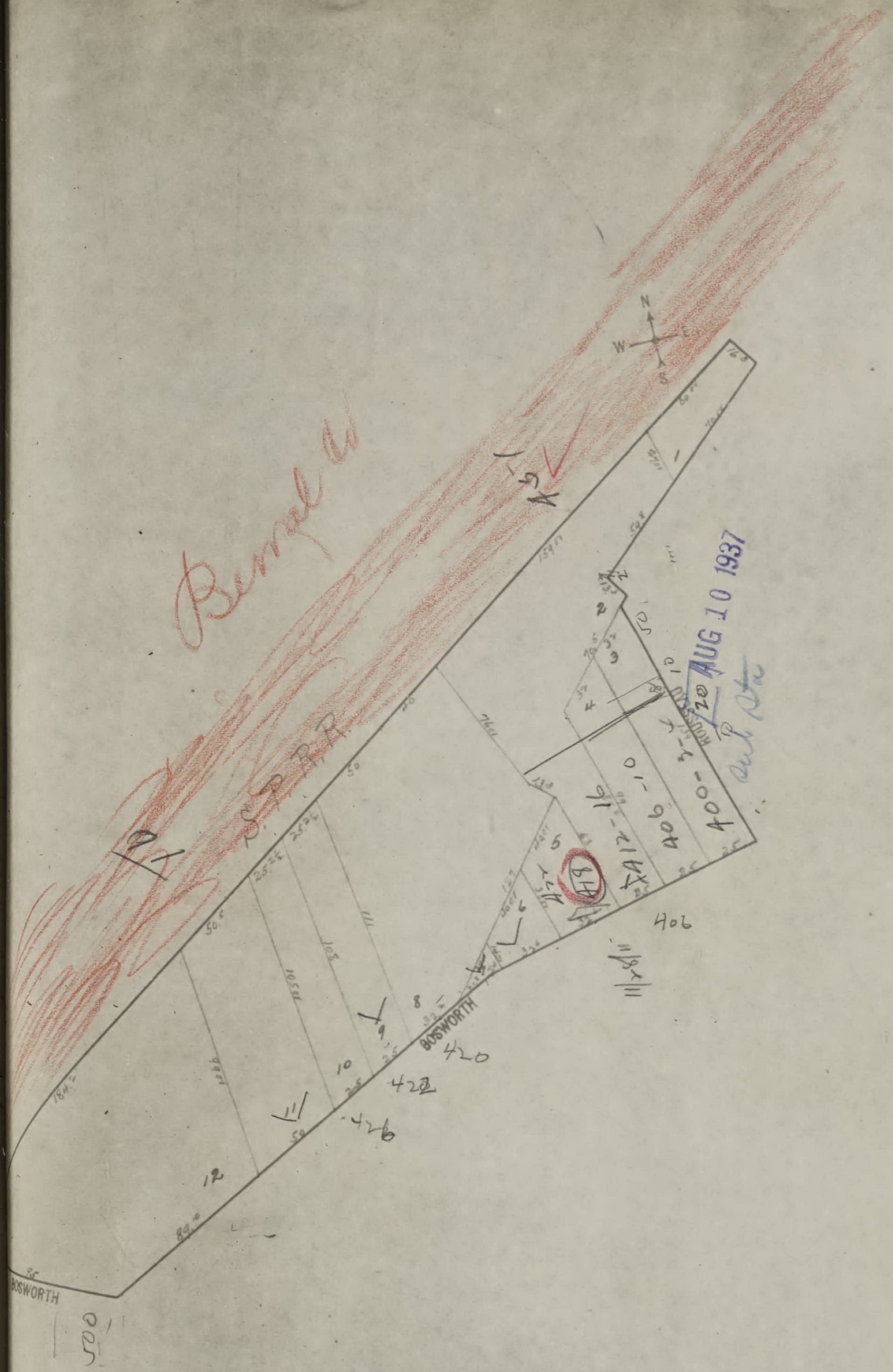
Bernal Cut
S.P.R.R.
N
W
E
S
BOSWORTH
BOSWORTH
HOUSTON
1
2
3
4
5
6
7
8
9
10
11
12
418
412-16
406-10
400-2-4
420
422
426
406
500
AUG 10 1937

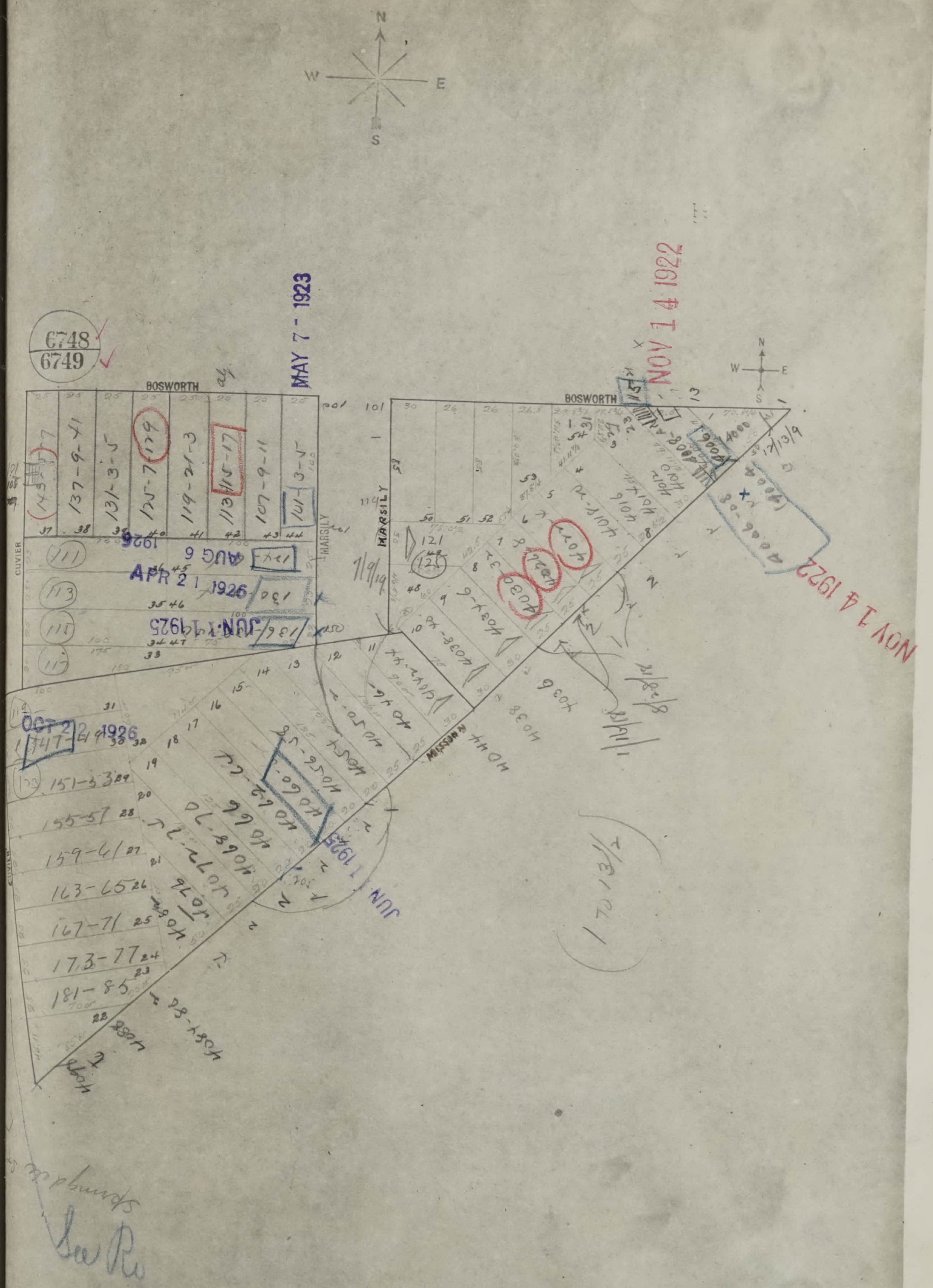
N
E
W
S
6748
6749
BOSWORTH
BOSWORTH
CUVIER
MARSILY
MARSILY
MISSION
137-9-41
131-3-5
125-7
119-21-3
113
107-9-11
101-3-5
111
113
115
117
121
151-3
155-57
159-61
163-65
167-71
173-77
181-85
4036
4038
4044
4046
4060
4066
4068-70
4072-74
4076
4080-84
MAY 7 1923
NOV 14 1922
NOV 14 1922
APR 21 1926
AUG 6 1926
JUN 1 1925
JUN 1 1925
OCT 2 1926
See Ro

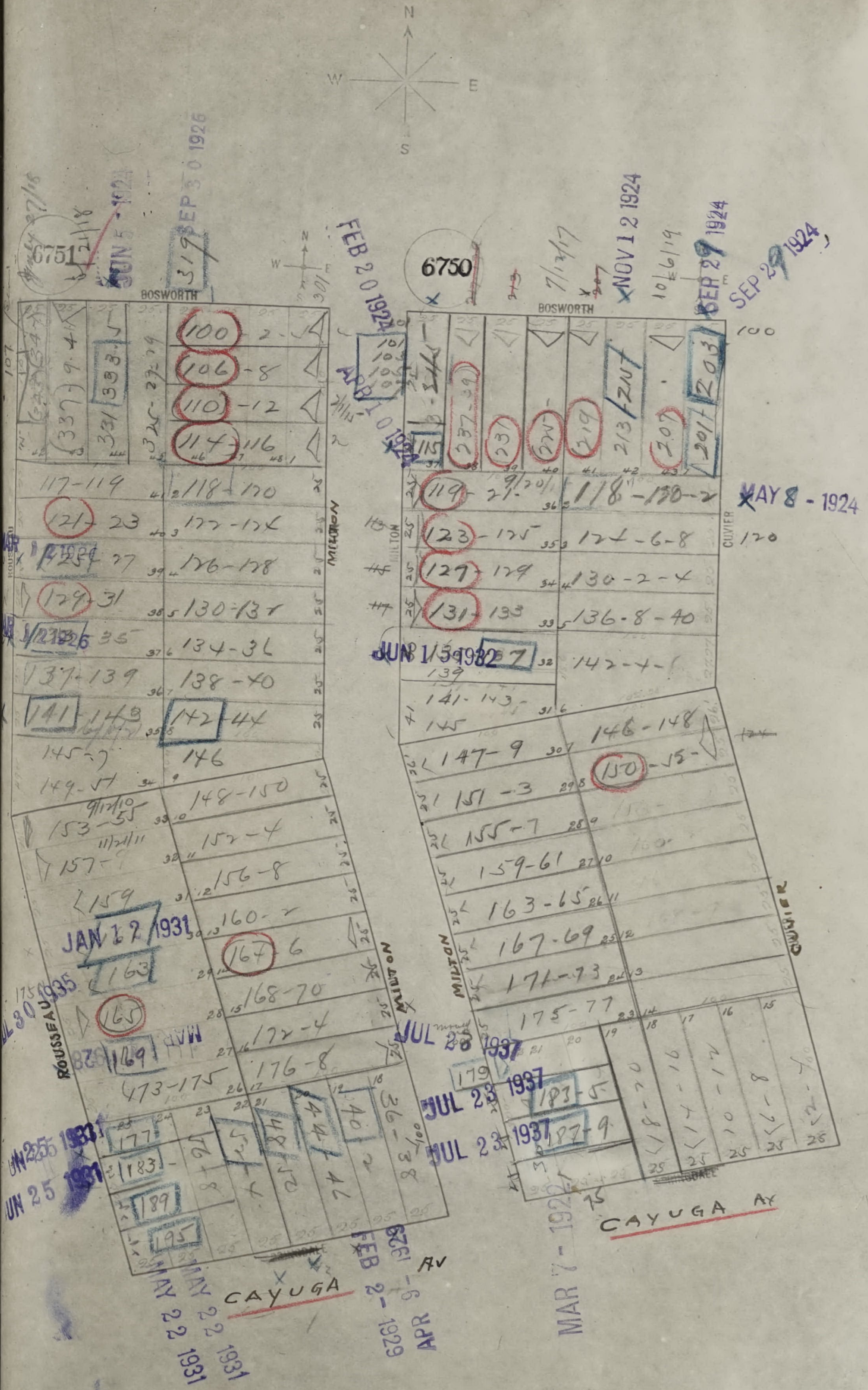
N
W
E
S
6751
6750
BOSWORTH
BOSWORTH
MILTON
MILTON
CUVIER
CUVIER
ROUSSEAU
CAYUGA AV
CAYUGA AV
100
106
110
114 116
117-119
118-120
121 23
122-124
125 27
126-128
129 31
130-134
133 35
134-36
137-139
138-40
141 143
142 44
145 47
146
149-51
148-150
153-55
152-4
157
156-8
159
160-2
163
167 6
165
168-70
172-4
173-175
176-8
177
183
187
195
119-21
123-125
127-129
131-135
118-120-2
124-6-8
130-2-4
136-8-40
142-4-6
141-143-145
146-148
147-9
151-3
150-15
155-7
159-61
163-65
167-69
171-73
175-77
179
181-5
187-9
FEB 20 1922
SEP 30 1926
NOV 12 1924
SEP 29 1924
MAY 8 - 1924
JUN 1 1932
JAN 12 1931
JUL 30 1935
JUN 25 1931
MAY 22 1931
FEB 2 1929
APR 9 1929
JUL 23 1937
MAR 7 1928

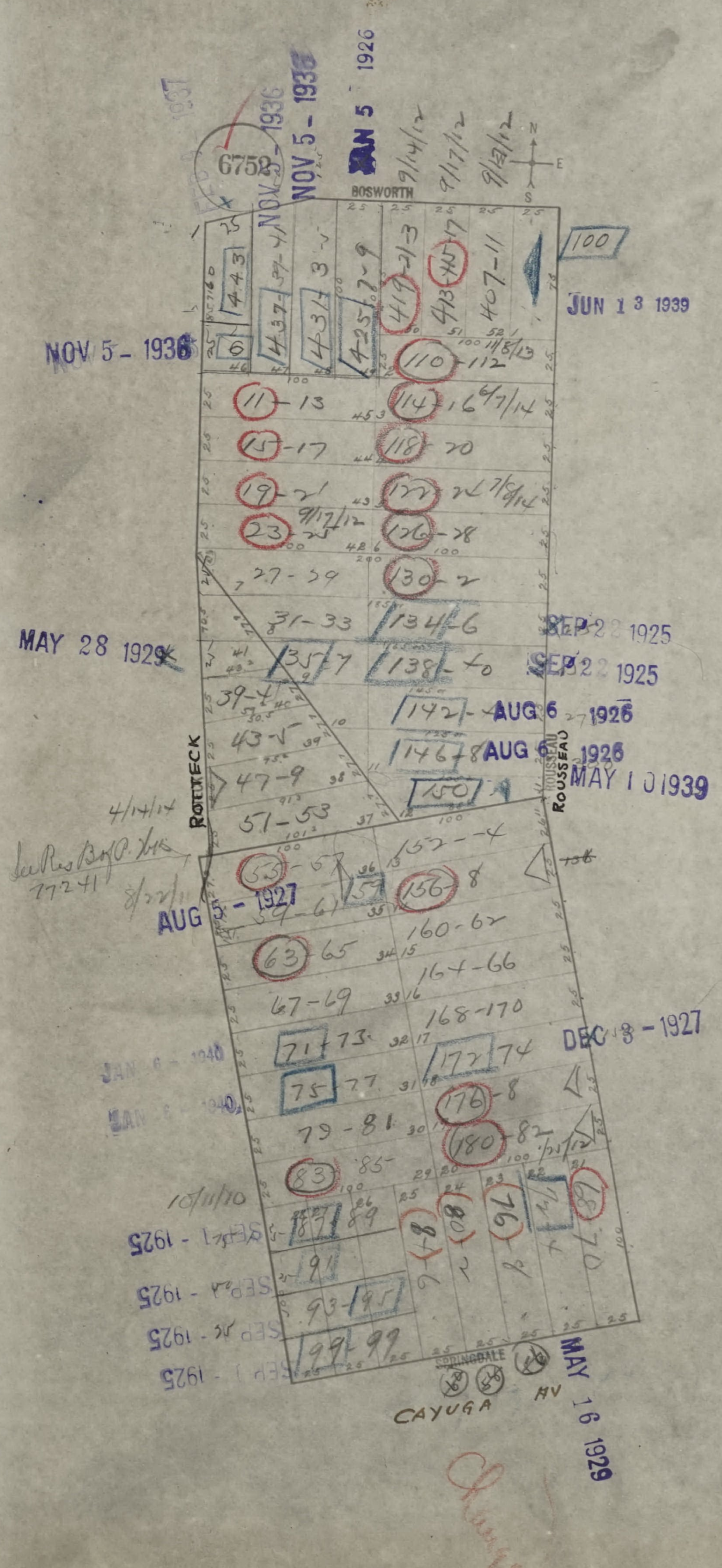
6752
BOSWORTH
ROTTECK
ROUSSEAU
CAYUGA
AV
SPRINGDALE
N
E
S
100
443
437-41
431-3
425-7-9
419-21-3
413-15-17
407-11
6
110-112
11-13
114-16
15-17
118-20
19-21
122-24
23-25
126-28
27-29
130-2
31-33
134-6
35-7
138-40
39-41
142-4
43-5
146-8
47-9
150
51-53
152-4
55-57
59
156-8
59-61
160-62
63-65
164-66
67-69
168-170
71-73
172-74
75-77
176-8
79-81
180-82
83-85
87-89
91
93-95
97-99
NOV 5 - 1936
JAN 5 1926
9/14/12
9/17/12
9/12/12
11/8/13
6/7/14
7/8/14
9/17/12
JUN 13 1939
MAY 28 1929
SEP 22 1925
SEP 22 1925
AUG 6 1926
AUG 6 1926
MAY 10 1939
4/14/14
See Res Bof P. Wks
77241
8/22/11
AUG 5 - 1927
DEC 8 - 1927
JAN 6 - 1940
JAN 6 - 1940
10/11/10
SEP 1 - 1925
SEP 2 - 1925
SEP 1 - 1925
SEP 1 - 1925
MAY 16 1929

SAN FRANCISCO DEPARTMENT OF BUILDING INSPECTION
OFFICIAL COPY

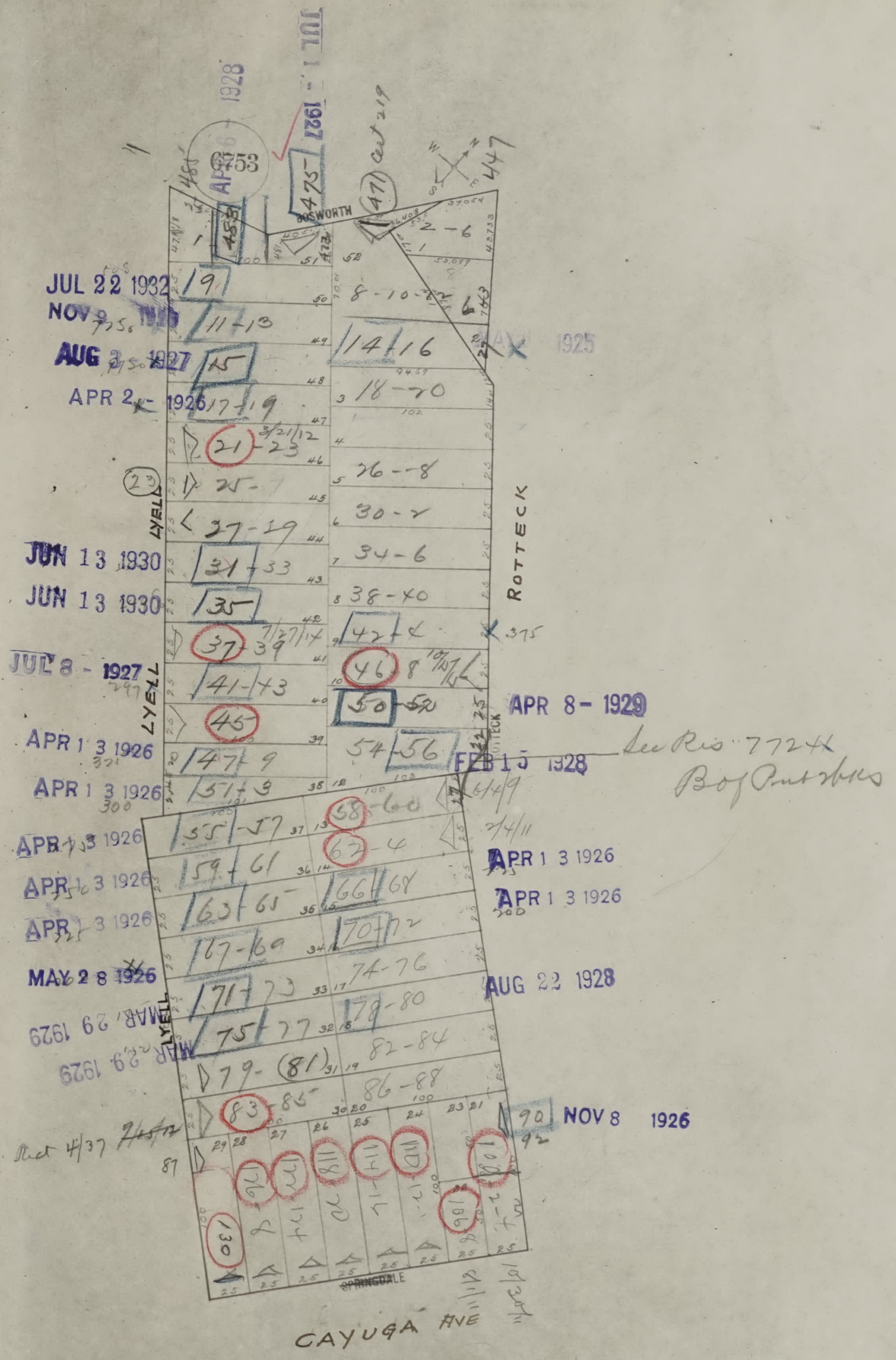
6753
BOSWORTH
LYELL
ROTTECK
SPRINGDALE
CAYUGA AVE
447
JUL 1 - 1927
1928
1925
JUL 22 1932
NOV 9
AUG 3 1927
APR 2 1926
JUN 13 1930
JUN 13 1930
JUL 8 - 1927
APR 13 1926
APR 13 1926
APR 13 1926
APR 13 1926
APR 13 1926
MAY 28 1926
MAR. 29 1929
APR 8 - 1929
FEB 15 1928
See Res 77242 B of Pub Wks
APR 13 1926
APR 13 1926
AUG 22 1928
NOV 8 1926
Ret 4/37
19
11-13
15
17-19
21-23
25
27-29
31-33
35
37-39
41-43
45
47-9
51-3
55-57
59-61
63-65
67-69
71-73
75-77
79-(81)
83-85
8-10
14-16
18-20
26-8
30-2
34-6
38-40
42-4
46-8
50-52
54-56
58-60
62-4
66-68
70-72
74-76
78-80
82-84
86-88
90-92
130

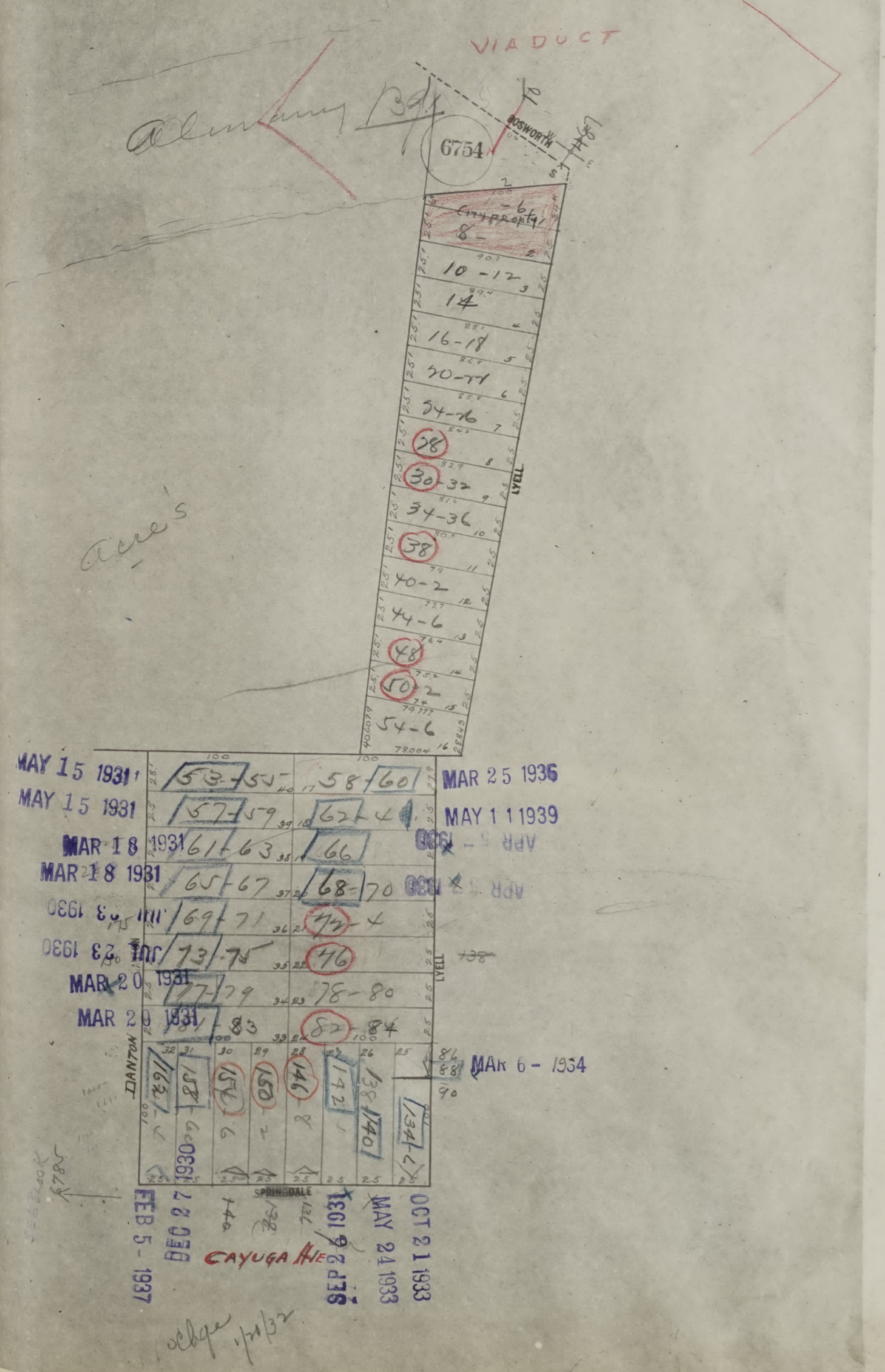
VIADUCT
Alemany Blvd
6754
BOSWORTH
City Property
8
10-12
14
16-18
20-22
24-26
28
30-32
34-36
38
40-2
44-6
48
50-2
54-6
LYELL
MAY 15 1931
MAY 15 1931
MAR 18 1931
MAR 18 1931
JUL 23 1930
JUL 23 1930
MAR 20 1931
MAR 20 1931
53-55
57-59
61-63
65-67
69-71
73-75
77-79
81-83
58-60
62-4
66
68-70
72-4
76
78-80
82-84
MAR 25 1936
MAY 11 1939
APR 5 1930
APR 5 1930
86
88
90
MAR 6 - 1934
DANTON
162
158
154
150
146
142
138
140
134
SPRINGDALE
FEB 5 - 1937
DEC 27 1930
SEP 2 1931
MAY 24 1933
OCT 21 1933
CAYUGA AVE
acres
See Block 6785
chge 1/21/32

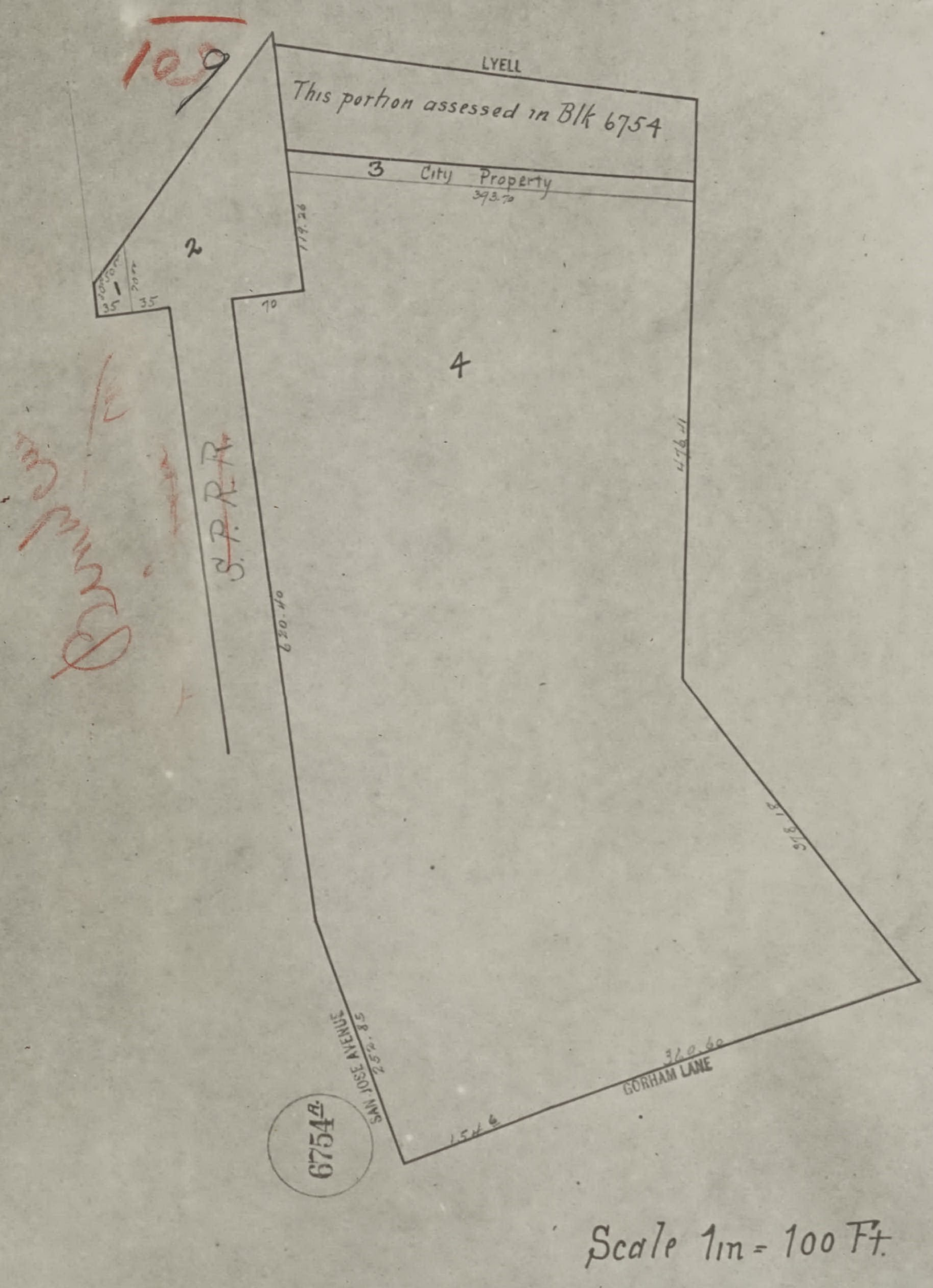
109
LYELL
This portion assessed in Blk 6754
3 City Property
393.70
2
1
35
35
70
119.26
4
476.11
S.P.R.R.
620.40
318.18
SAN JOSE AVENUE
252.85
GORHAM LANE
310.60
154.6
6754A
Scale 1in = 100 Ft.

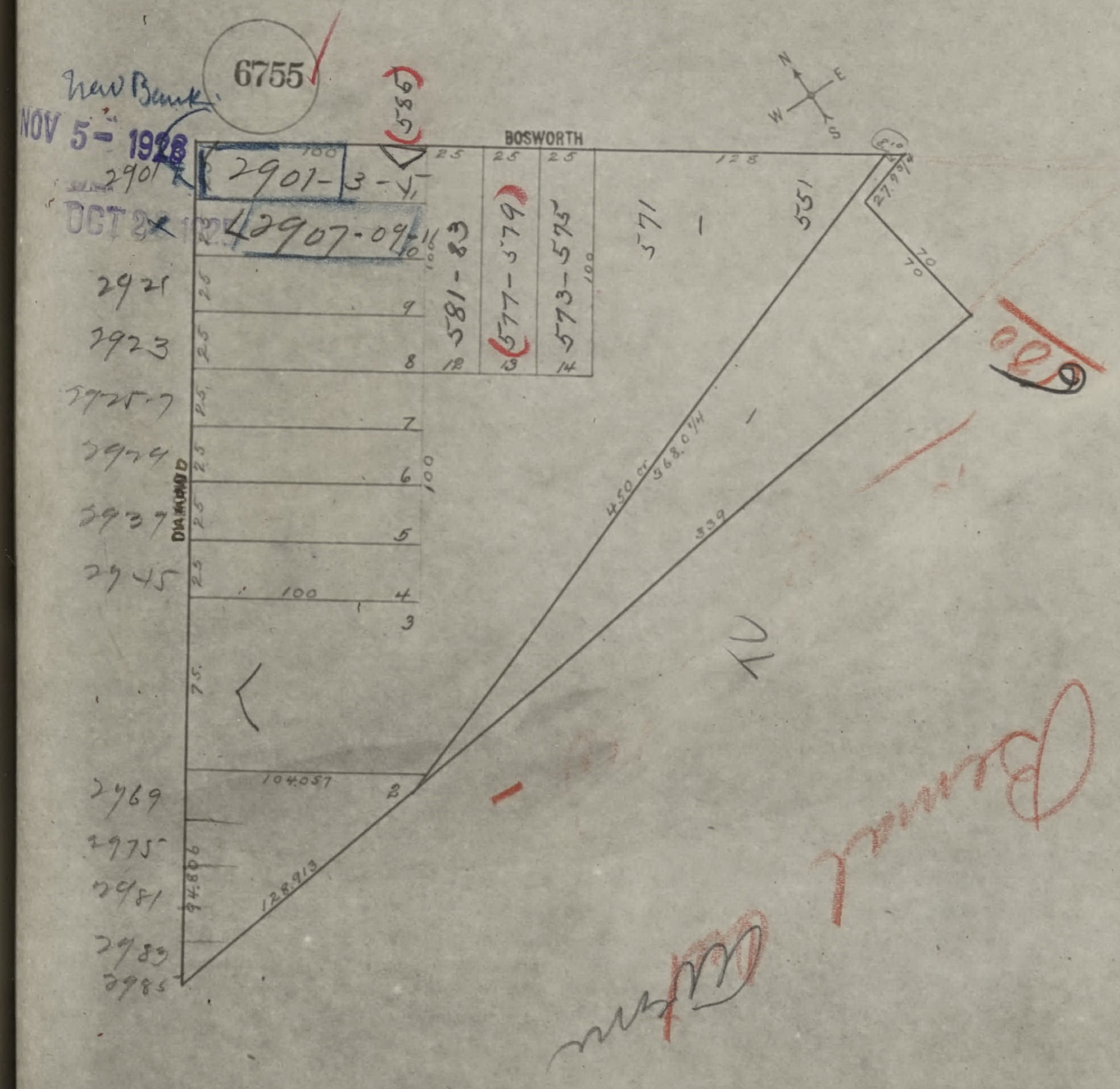
6755
New Bank
NOV 5 - 1928
OCT 2 1925
BOSWORTH
DIAMOND
2901
2901-3-5
2907-09-11
2921
2923
2925-7
2929
2937
2945
2969
2975
2981
2983
2985
586
581-83
577-579
573-575
571
551
100
25
128
27.99
70
100
450 or 368.04/4
339
75
104.057
94.806
128.913
3
4
5
6
7
8
9
10
11
12
13
14
2
N
E
S
W
TU
Bernal

SAN FRANCISCO DEPARTMENT OF BUILDING INSPECTION
OFFICIAL COPY

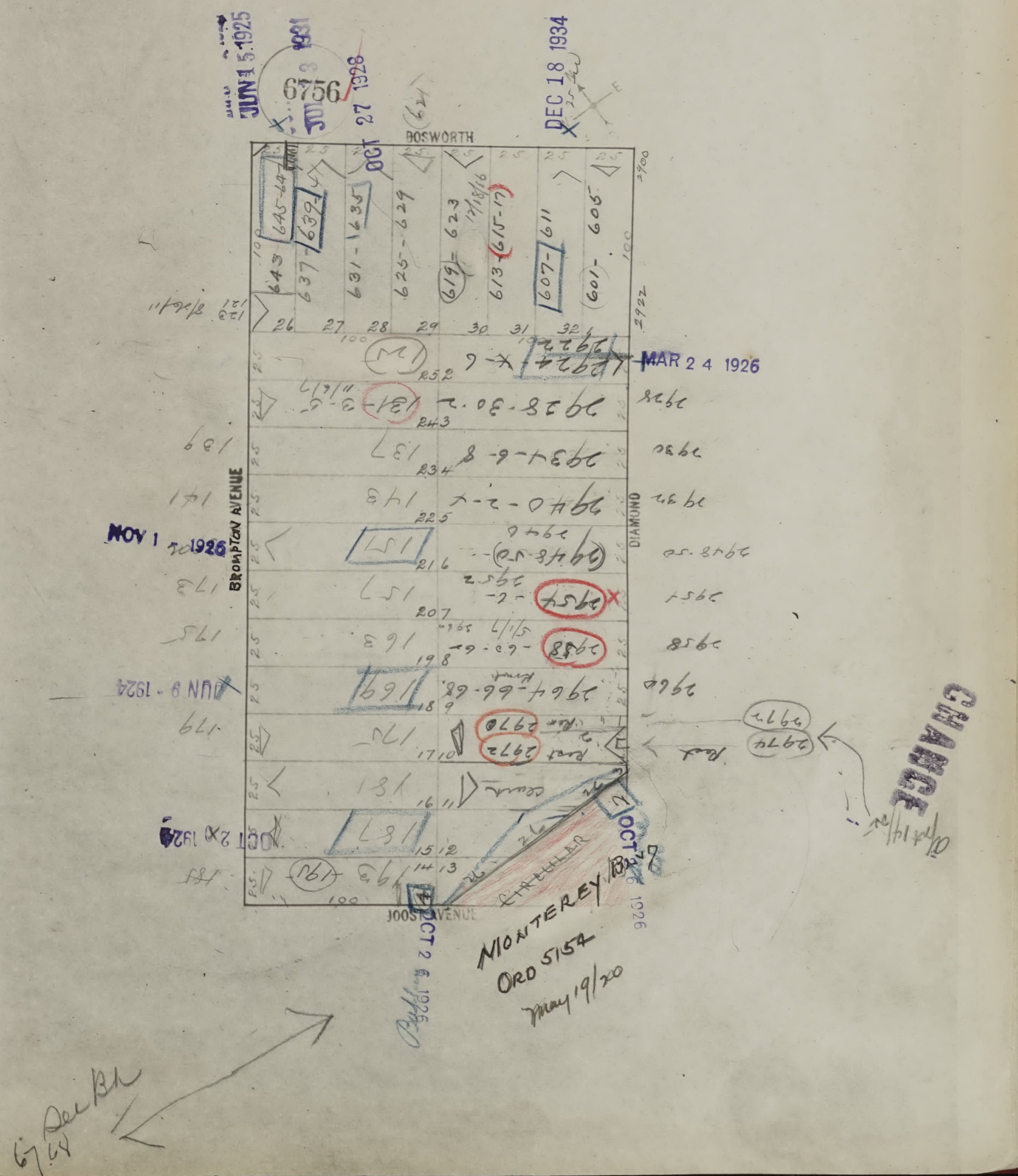
JUN 15 1925
6756
JUL 13 1931
OCT 27 1928
DEC 18 1934
BOSWORTH
645-647
643
639-41
637
631-635
625-629
619-623
613-(615-17)
607-611
601-605
26
27
28
29
30
31
32
2900
2922
MAR 24 1926
2924-6
2928-30-2
131-3-5
139
2934-6-8
137
141
2940-2-4
143
BROMPTON AVENUE
DIAMOND
NOV 1 1926
2948-50
151
2952
2954-6
157
173
2958
2960-62-64
163
175
2964-66-68
169
JUN 9 1924
2960
179
2970
2972
2974
171
181
OCT 2 1926
187
193
191
JOOST AVENUE
OCT 2 1926
MONTEREY BLVD
ORD 5154
May 19/20
CHANGE
Del Bk

SAN FRANCISCO DEPARTMENT OF BUILDING INSPECTION
OFFICIAL COPY


6757
N
E
W
S
BOSWORTH
200
LIPPARD AVENUE
400
BROMPTON AVENUE
400
200
42
SB
32
22
20
See 6767

SAN FRANCISCO DEPARTMENT OF BUILDING INSPECTION
OFFICIAL COPY

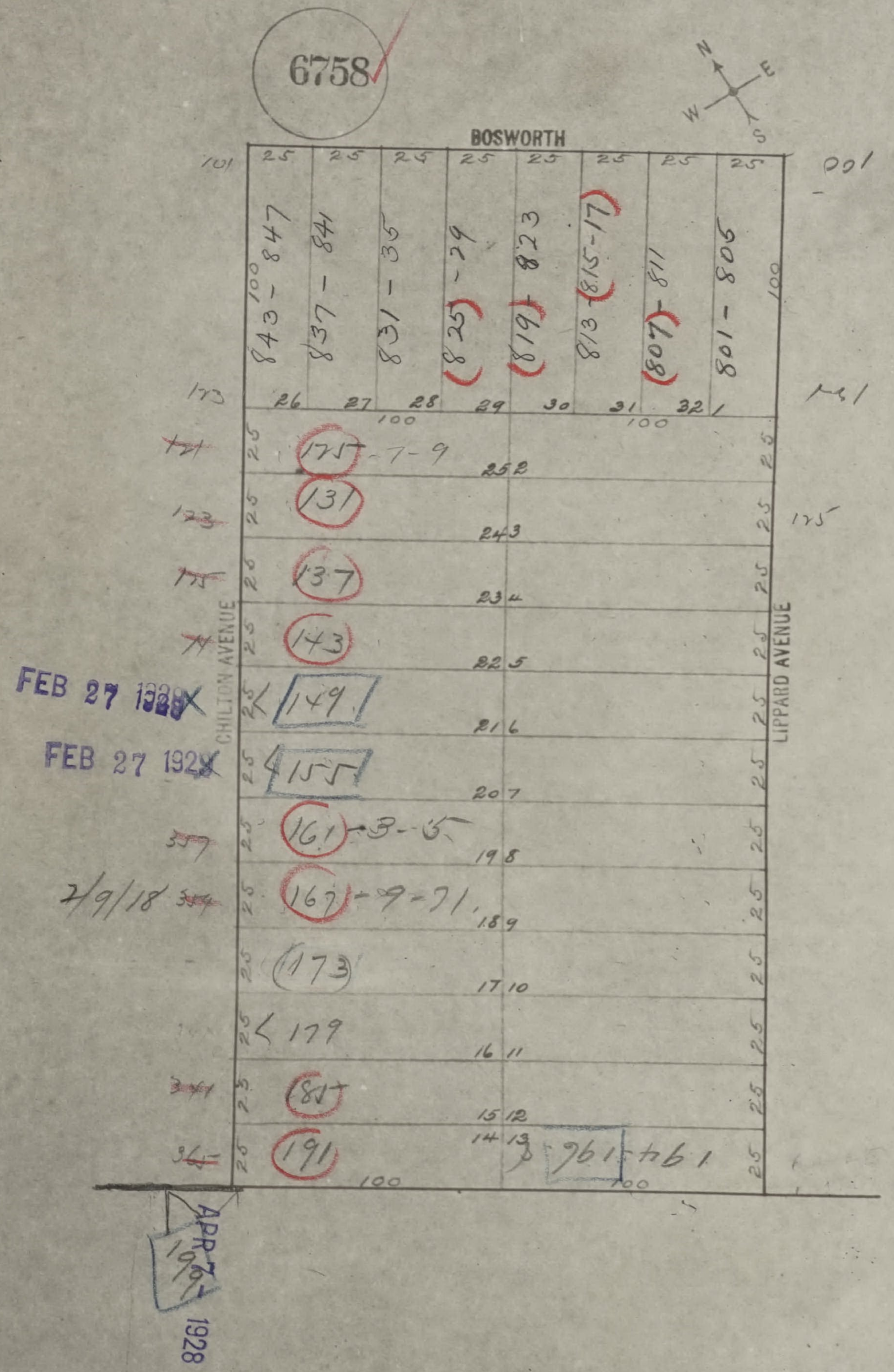
6758
N
E
W
S
BOSWORTH
CHILTON AVENUE
LIPPARD AVENUE
101
25
843-847
837-841
831-35
825-29
819-823
813-815-17
807-811
801-805
100
26
27
28
29
30
31
32
1
100
175-7-9
131
137
143
149
155
161-3-5
167-9-71
173
179
185
191
194-196
25 2
24 3
23 4
22 5
21 6
20 7
19 8
18 9
17 10
16 11
15 12
14 13
2/9/18
FEB 27 1928
FEB 27 1928
APR 7 1928
199

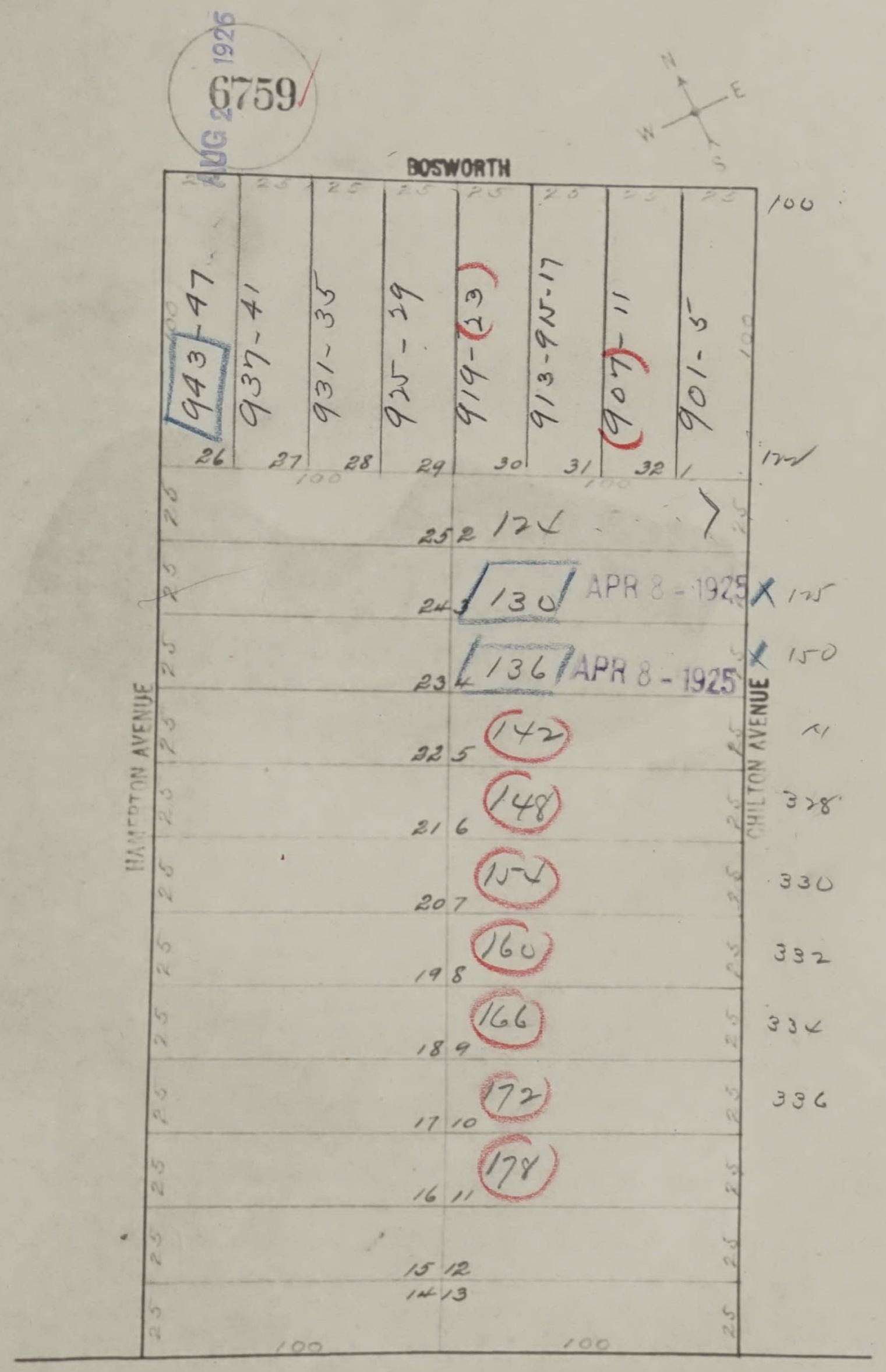
6759
AUG 2 1926
N
E
W
S
BOSWORTH
HAMPTON AVENUE
CHILTON AVENUE
943-47
937-41
931-35
925-29
919-23
913-915-17
907-11
901-5
26
27
28
29
30
31
32
1
25 2 124
24 3 130 APR 8 - 1925
23 4 136 APR 8 - 1925
22 5 142
21 6 148
20 7 154
19 8 160
18 9 166
17 10 172
16 11 178
15 12
14 13
100
124
125
150
328
330
332
334
336
25
100

120
75
195

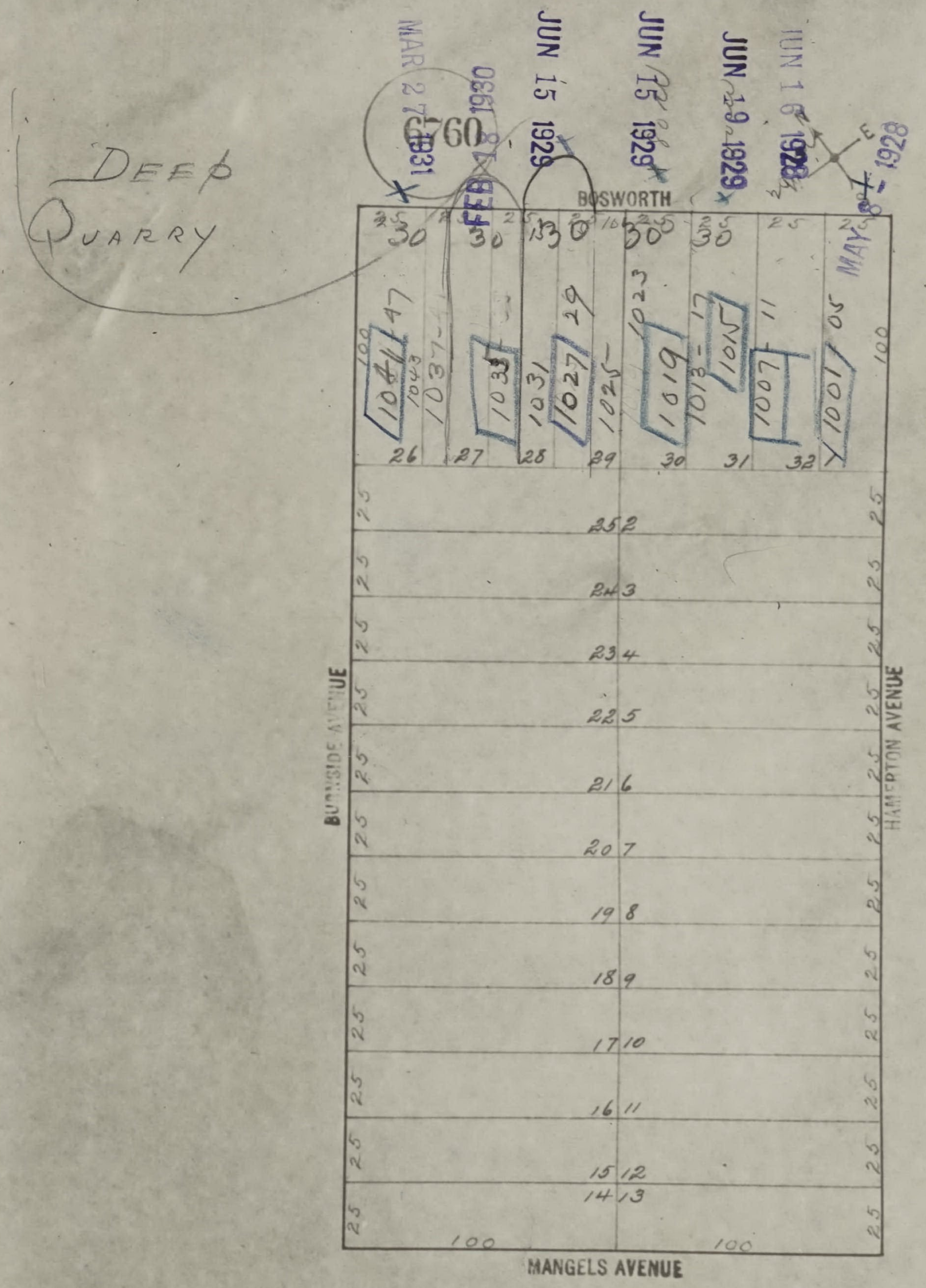
6760
MAR 27 1931
FEB 18 1930
JUN 15 1929
JUN 15 1929
JUN 19 1929
JUN 16 1928
MAY 8 - 1928
DEEP QUARRY
BOSWORTH
BURNSIDE AVENUE
HAMERTON AVENUE
MANGELS AVENUE
1041
1043
1037
1033
1031
1027
1025
1023
1019
1015
1013
1007
1001
26
27
28
29
30
31
32
25 2
24 3
23 4
22 5
21 6
20 7
19 8
18 9
17 10
16 11
15 12
14 13
100
25
30

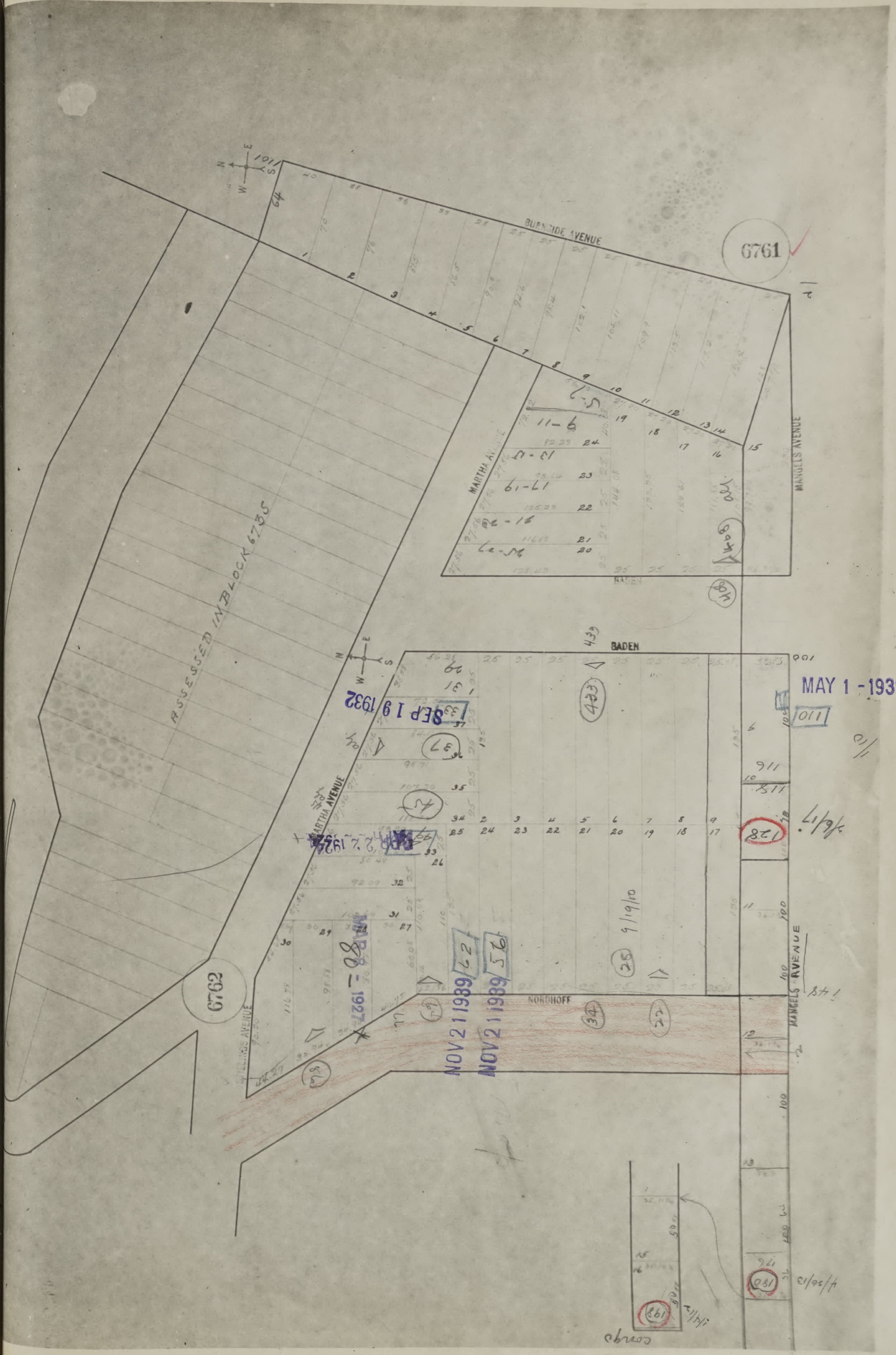
6761
6762
BURNSIDE AVENUE
MARTHA AVENUE
MANGELS AVENUE
BADEN
NORDHOFF
ASSESSED IN BLOCK 6735
MAY 1 - 1939
SEP 19 1932
NOV 21 1939
NOV 21 1939
1927

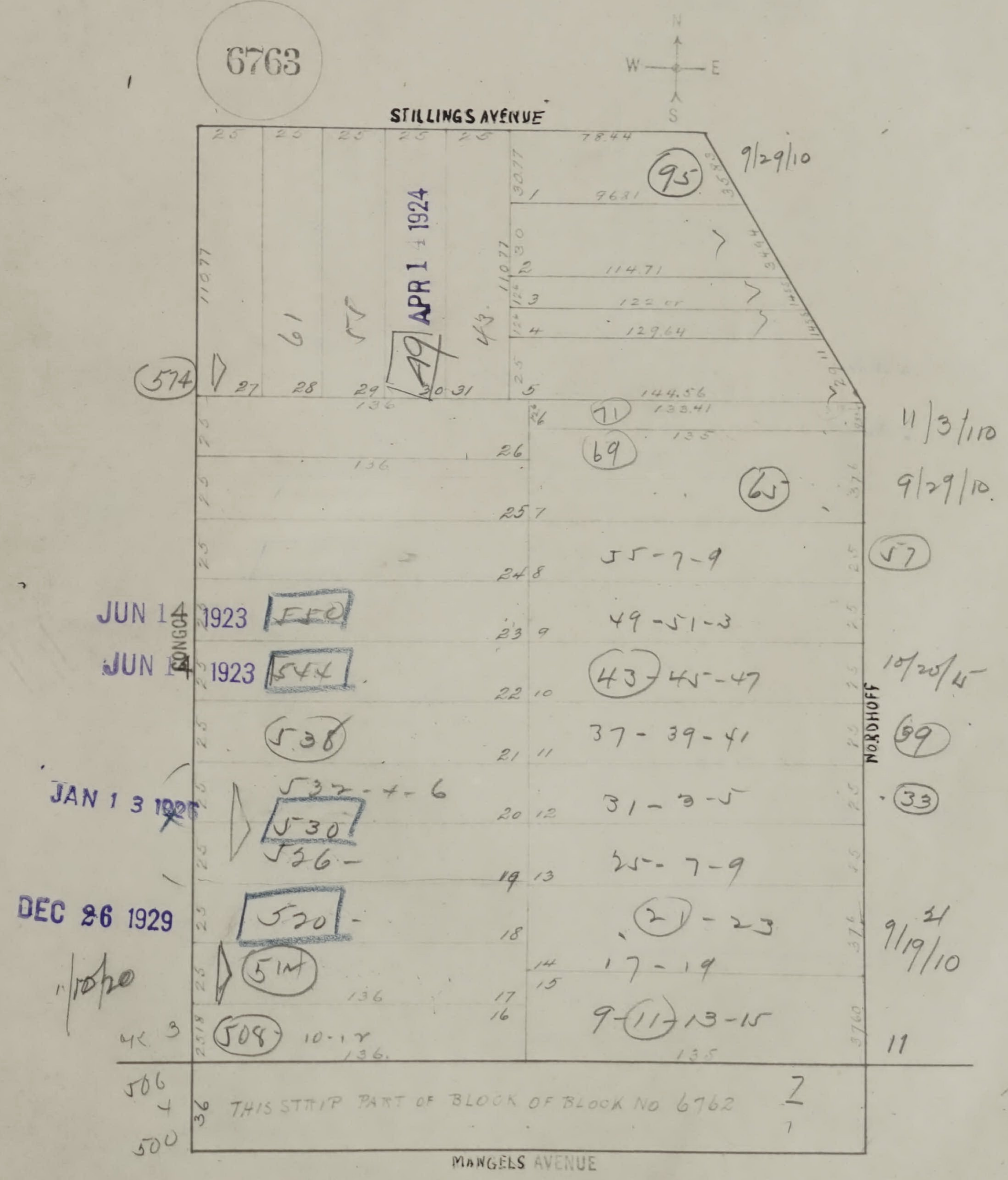
6763
N
W
E
S
STILLINGS AVENUE
MANGELS AVENUE
NORDHOFF
CONGO
APR 1 1924
JUN 14 1923
JUN 14 1923
JAN 13 1925
DEC 26 1929
9/29/10
11/3/10
9/29/10
10/20/15
9/19/10
95
71
69
65
57
99
33
11
574
550
544
538
532-4-6
530
526
520
514
509
506
500
55-7-9
49-51-3
43-45-47
37-39-41
31-3-5
25-7-9
21-23
17-19
9-11-13-15
THIS STRIP PART OF BLOCK OF BLOCK NO 6762

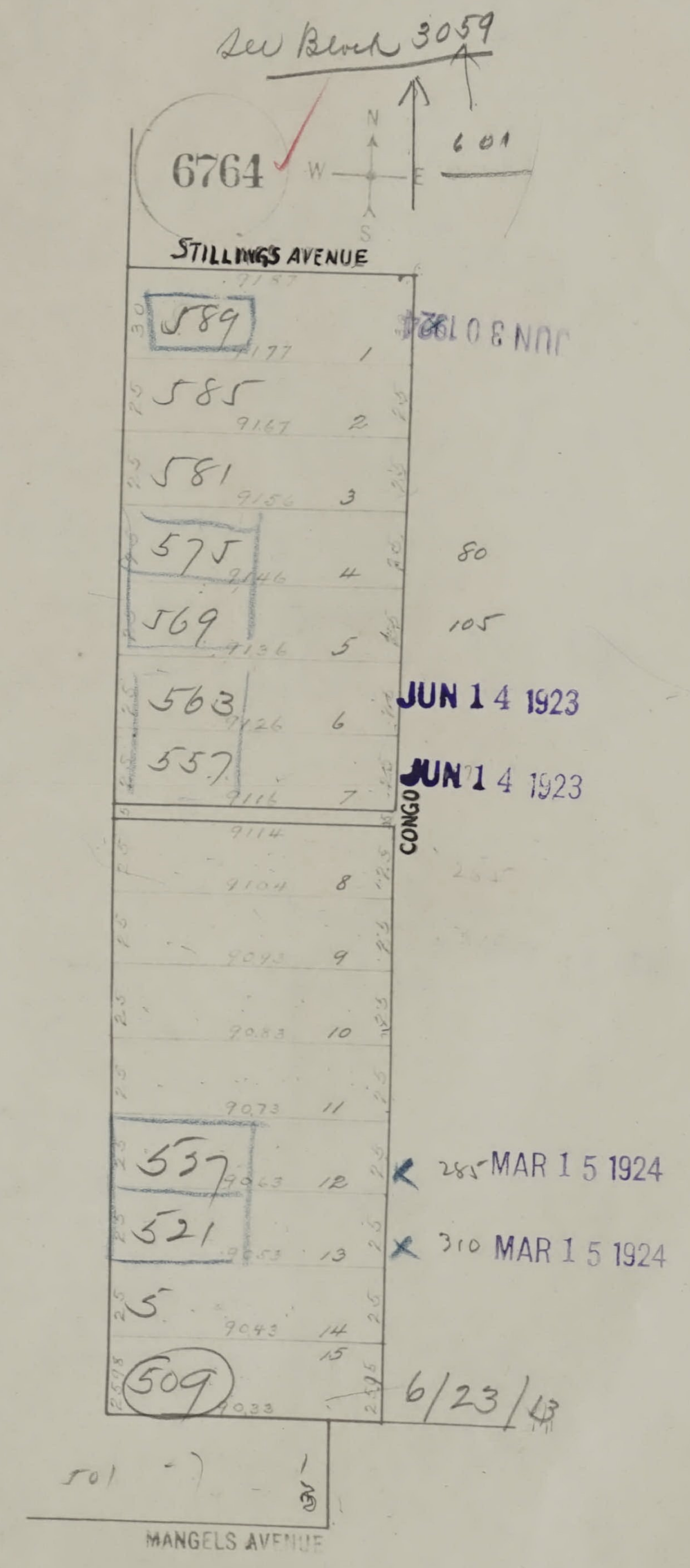
See Block 3059
6764
N
W
E
S
601
STILLINGS AVENUE
9187
589
9177
1
585
9167
2
581
9156
3
575
9146
4
569
9136
5
563
9126
6
557
9116
7
9114
9104
8
9093
9
9083
10
9073
11
537
9063
12
521
9053
13
5
9043
14
15
509
9033
501
MANGELS AVENUE
CONGO
80
105
JUN 30 1924
JUN 14 1923
JUN 14 1923
285 MAR 15 1924
310 MAR 15 1924
6/23/43

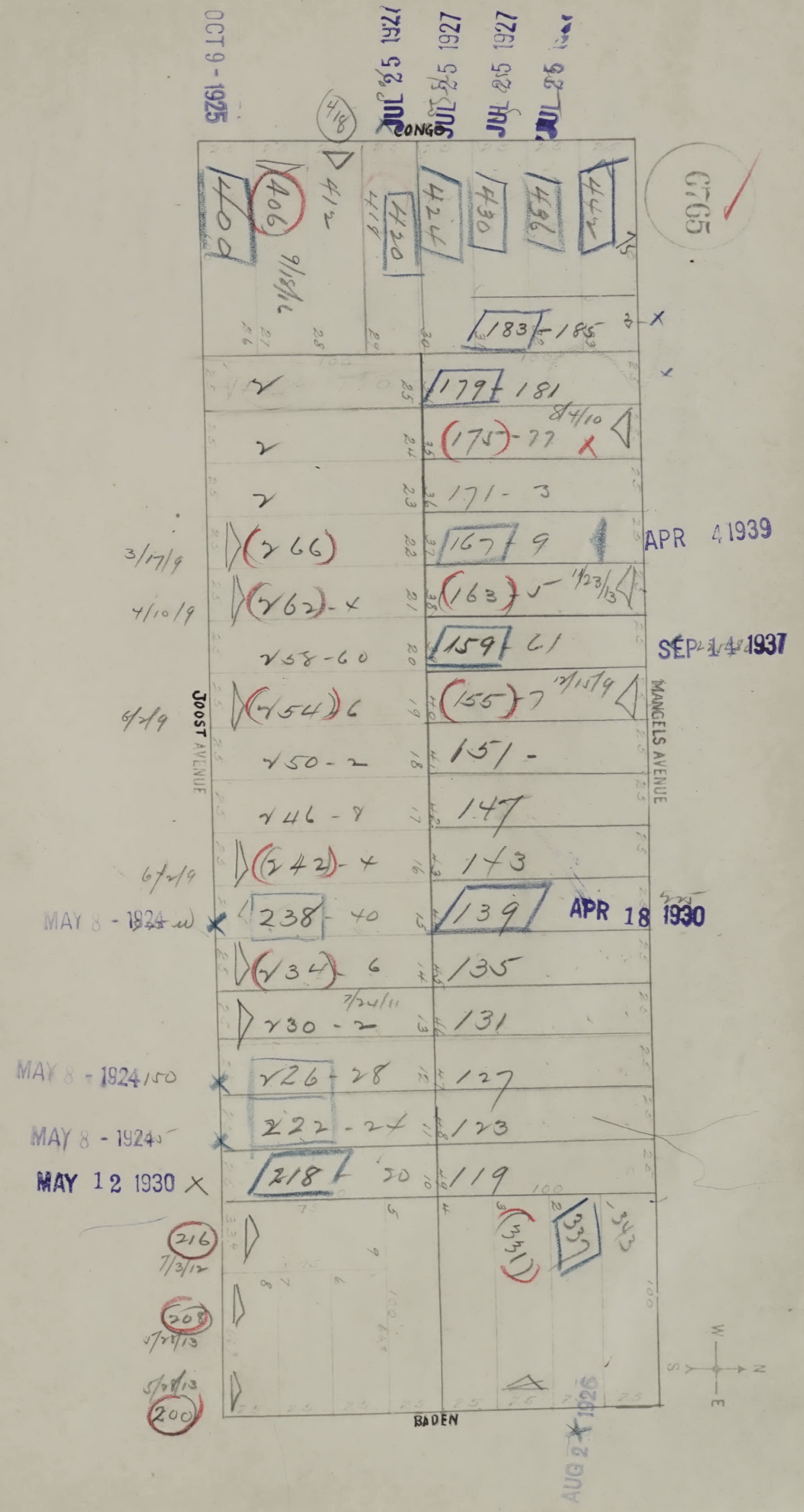
6765
OCT 9 - 1925
JUL 25 1927
JUL 25 1927
JUL 25 1927
JUL 25 1927
CONGO
JOOST AVENUE
MANGELS AVENUE
BADEN
406
409
412
418
420
424
430
436
442
183-185
179-181
175-77
171-3
167-9
163-5
159-61
155-7
151-
147
143
139
135
131
127
123
119
266
262-4
258-60
254-6
250-2
246-8
242-4
238-40
234-6
230-2
226-28
222-24
218-30
216
208
200
341
337-343
APR 4 1939
SEP 14 1937
APR 18 1930
MAY 8 - 1924
MAY 8 - 1924
MAY 8 - 1924
MAY 12 1930
AUG 2 - 1926
3/17/9
4/10/9
6/2/9
6/2/9
7/3/12
5/28/13

6766

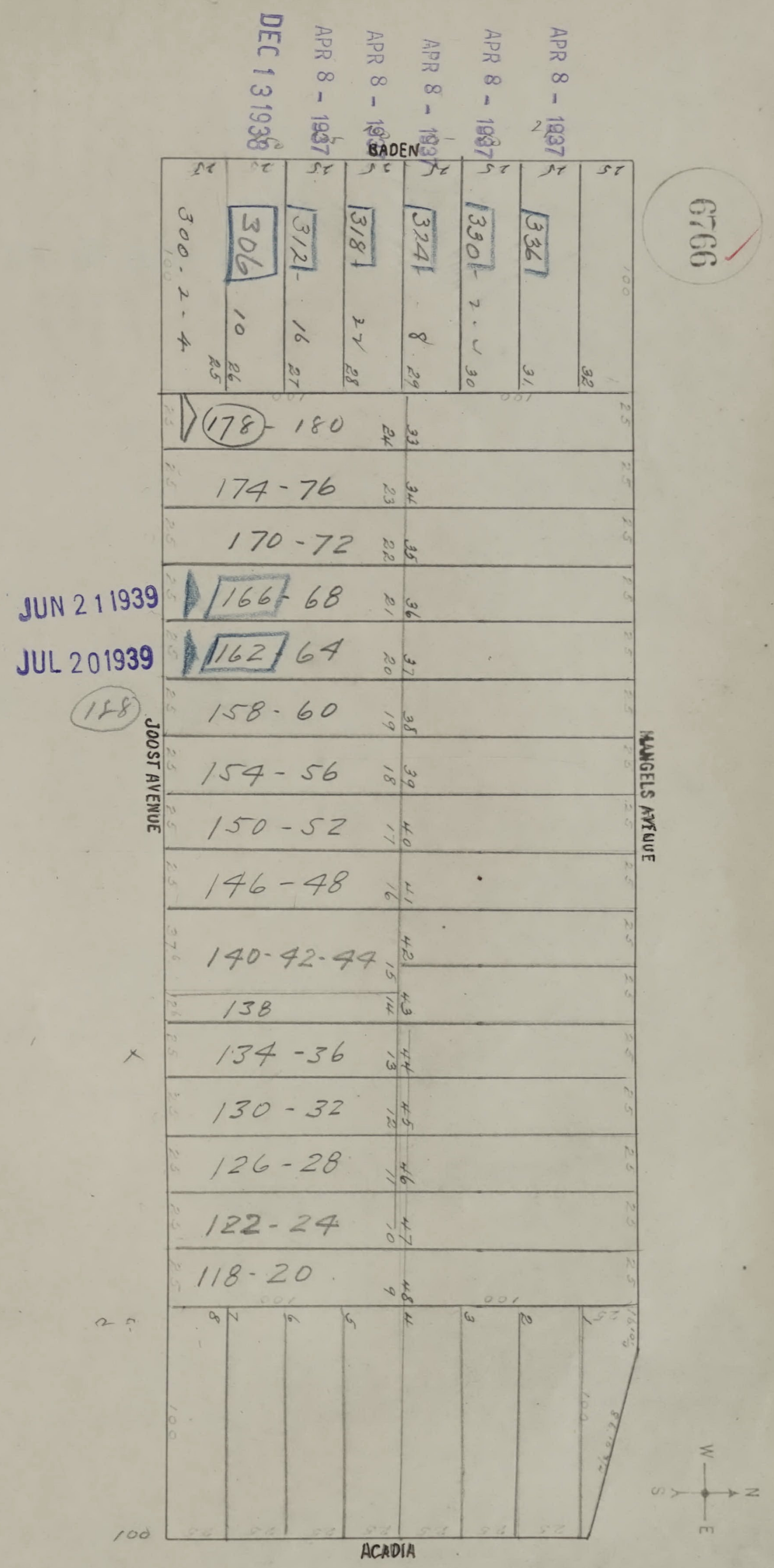
BADEN
JOOST AVENUE
MANGELS AVENUE
ACADIA
300-2-4
306-10
312-16
318-22
324-28
330-2-4
336
178-180
174-76
170-72
166-68
162-64
158-60
154-56
150-52
146-48
140-42-44
138
134-36
130-32
126-28
122-24
118-20
(178)
100
W
N
S
E

DEC 13 1938
APR 8 - 1937
APR 8 - 1937
APR 8 - 1937
APR 8 - 1937
APR 8 - 1937
JUN 21 1939
JUL 20 1939

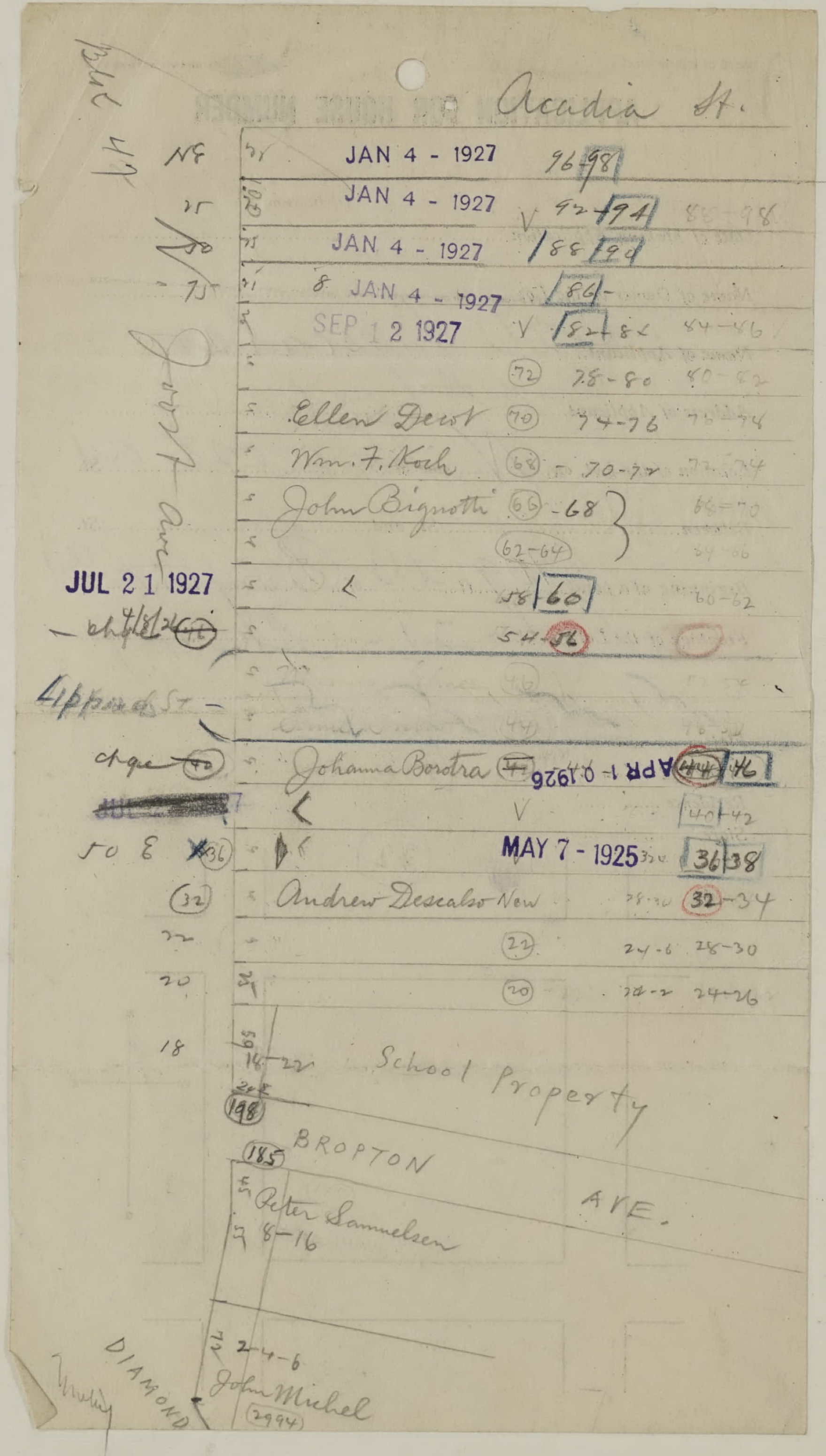

Acadia St.

Blk 47

NE · JAN 4 - 1927 · 96-98

25 · JAN 4 - 1927 · 92-94 · 88-98

50 · JAN 4 - 1927 · 88-90

75 · 8 JAN 4 - 1927 · 86-

SEP 12 1927 · 82-84 · 84-86

72 · 78-80 · 80-82

Ellen Deest · 70 · 74-76 · 76-78

Wm. F. Koch · 68 · 70-72 · 72-74

John Bignotti · 66 · -68 · 68-70

62-64 · 64-66

JUL 21 1927 · 58-60 · 60-62

chg 4/8/26 · 54-56

Lippard St

chge 40 · Johanna Borotra · APR 10 1926 · 44-46

40-42

50 E 36 · MAY 7 - 1925 · 36-38

32 · Andrew Descalso New · 28-30 · 32-34

22 · 22 · 24-6 · 28-30

20 · 20 · 20-2 · 24-26

18 · 14-22 · School Property

198

185 · BROPTON AVE.

Peter Samuelsen · 8-16

2-4-6 · John Michel · 2994

Joost Ave
DIAMOND
Monterey

See opp on slip

See opposite maps

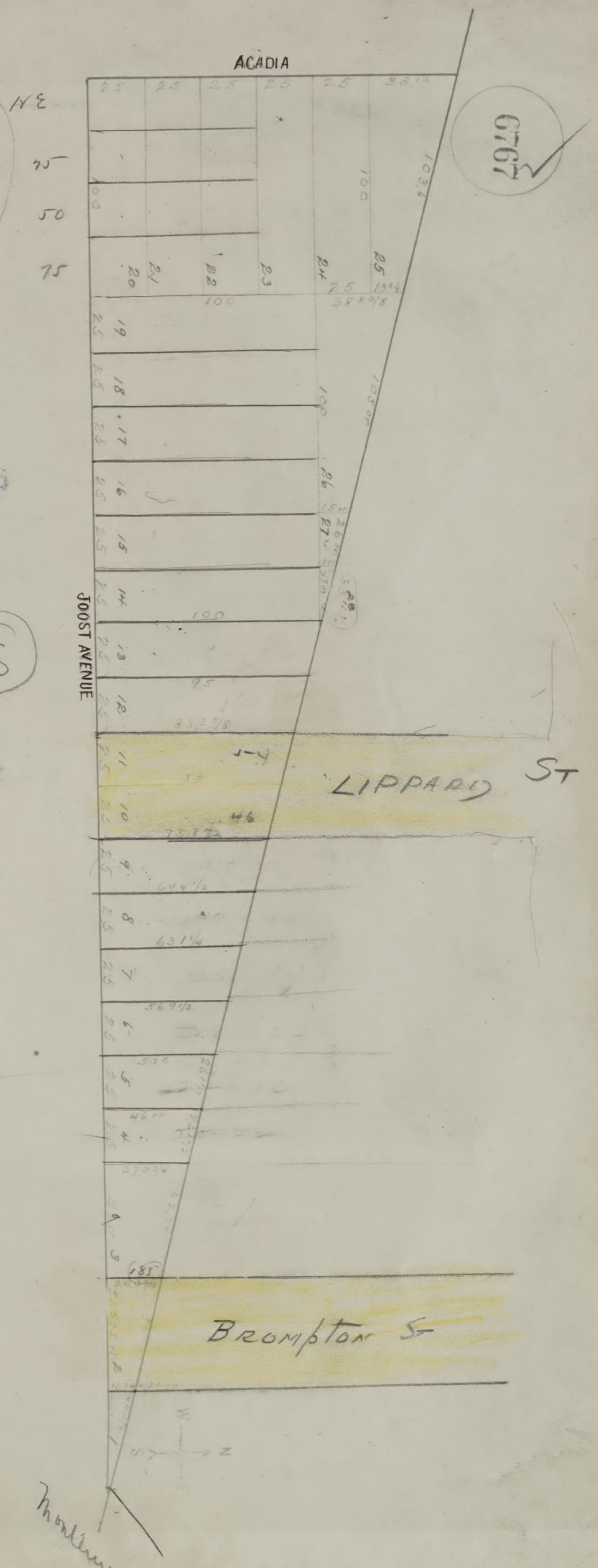
ACADIA
NE
25
50
75
6767
JOOST AVENUE
LIPPARD ST
BROMPTON ST
S
Monterey

JOOST AV

Board of Public Works BROWN & POWER CO

APPLICATION FOR HOUSE NUMBER

Date of Making Application

Name of Owner of the Lot

Name of Applicant Al Descalso

Address of Applicant at Local

Location of the Lot, on N side of Joost av St.

Between St. and St.

Beginning at a point 109 ft. W of Brompton av St.

Frontage of the Lot Lot 31 - Blk 47

Sunnyside

Flats

Cottages

Residence

Store

32

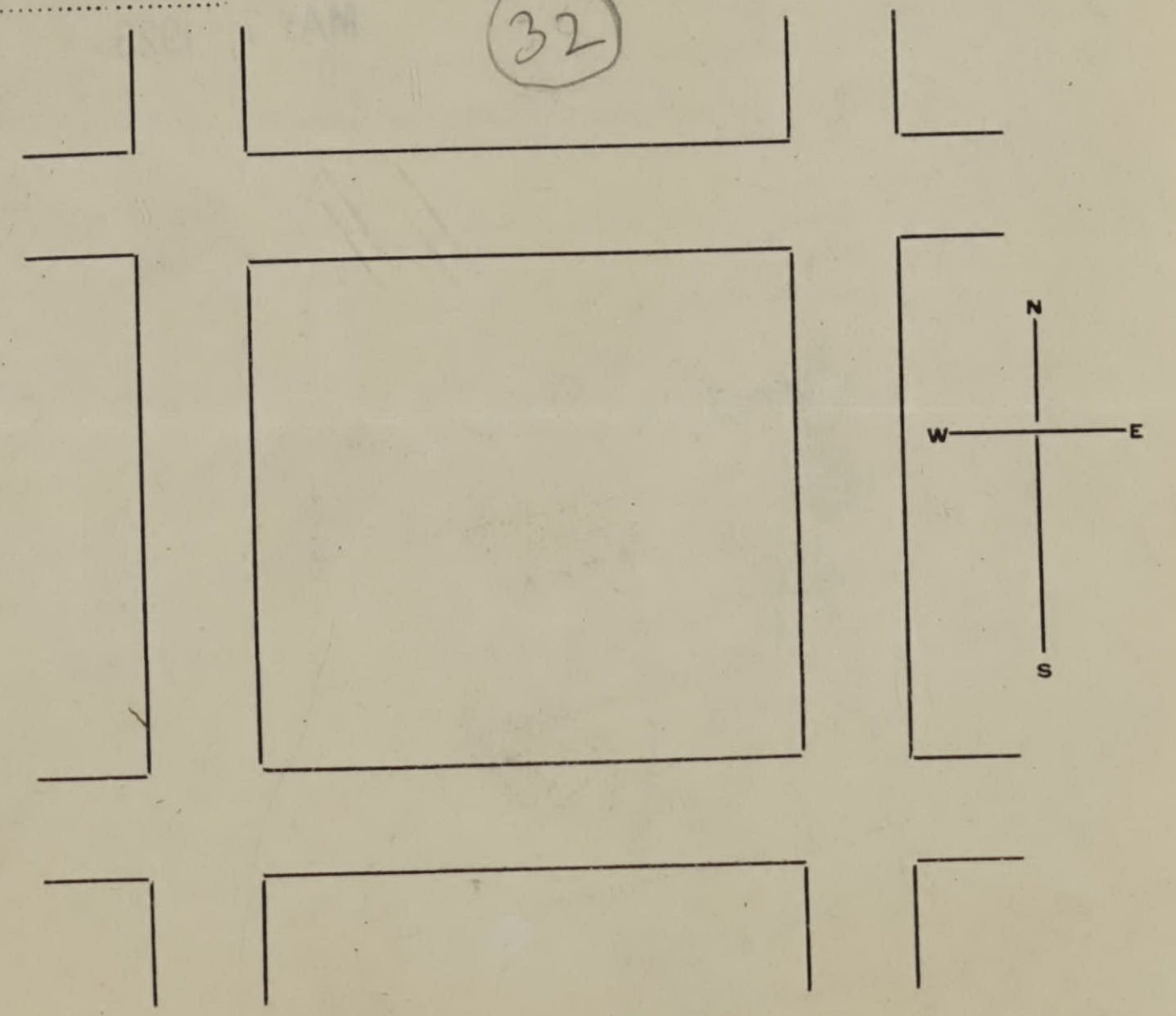

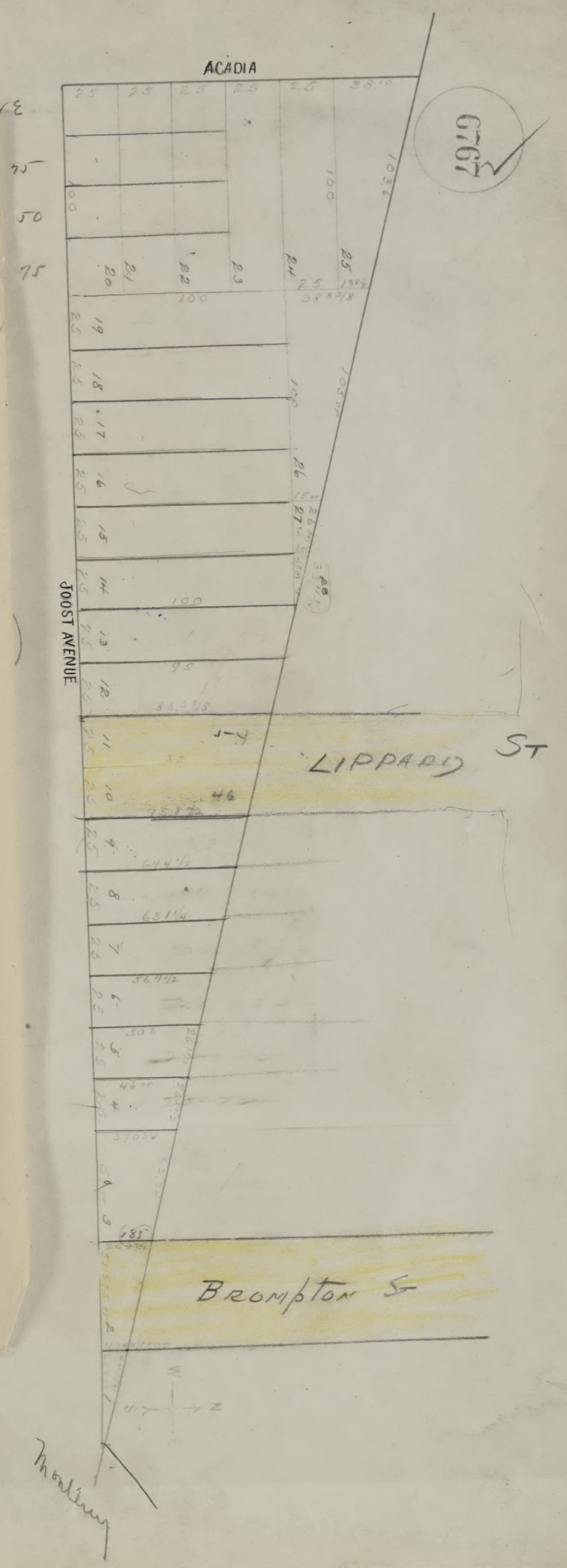
6767
ACADIA
JOOST AVENUE
LIPPARD ST
BROMPTON ST
Monterey
25
38.10
100
103.6
105.0
20
21
22
23
24
25
26
27
28
19
18
17
16
15
14
13
12
11
10
9
8
7
6
5
4
1-4
46
185
38 83/8
88 3/8
75 8
64 4 1/2
63 1 1/4
56 9 1/2
50 6
46
37 0 3/4
95
75
50

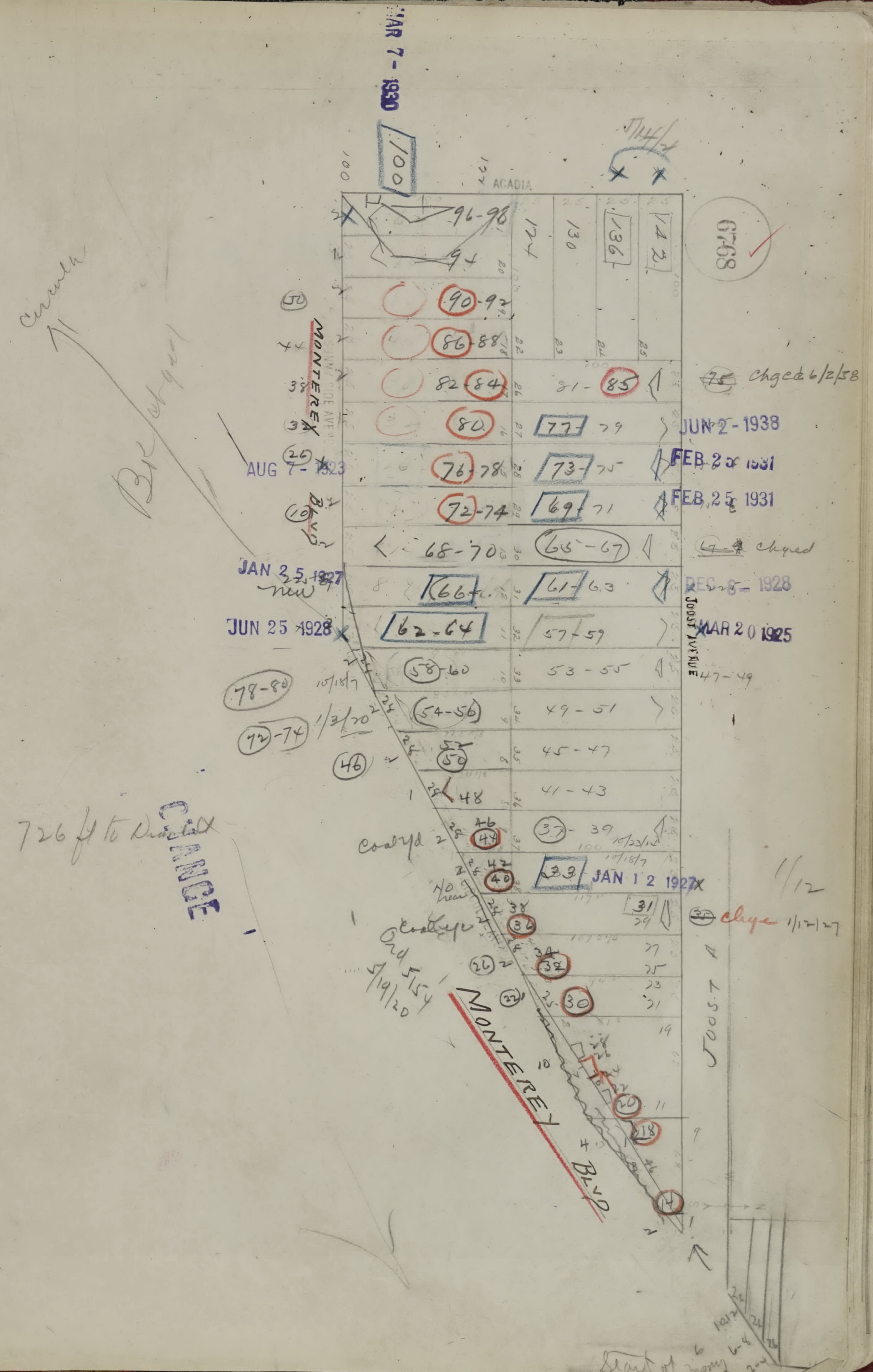
MAR 7 - 1930
100
ACADIA
6768
96-98
94
90-92
86-88
82-84
80
76-78
72-74
68-70
66
62-64
58-60
54-56
52
48
46
44
42
40
38
36
34
32
30
18
14
124
130
136
142
81-85
77-79
73-75
69-71
65-67
61-63
57-59
53-55
49-51
45-47
41-43
37-39
33
31
Chgd 6/2/58
chged
chge 1/12/27
JUN 2 - 1938
FEB 25 1931
FEB 25 1931
DEC 8 - 1928
MAR 20 1925
JAN 12 1927
AUG 7 - 1923
JAN 25 1927
new
JUN 25 1928
78-80
72-74
46
50
10
10/18/7
1/3/20
Coal yd
Coal yd
5/19/20
MONTEREY BLVD
MONTEREY BLVD
JOOST AVENUE
JOOST AVE
726 ft to Diamond
CANCE
Circular
1/12


JUN 27 1927
JUN 27 1927
JUL 2 - 1926
200
JADEN
198
194-196
199
6769
224
230
236
100
177-179
173-175
169 171
MAR 30 1926
161-163
165
157-159
153-155
Monte
ENUE
JOOST AVENUE
149 151
MAY 24 1933
145-147
141 143
chge 4/1/25
137 139
chge 4/1/25
133 135
JUN 15 1925
129 131
125 127
chge 4/1/25
121-123
chg 4/1/25
117 119
MAR 4 1931
115
113-115
109-11
APR 13 1926
105-7
APR 13 1926
106
100
101 3
APR 13 1926
101
100 Bk
ACADIA

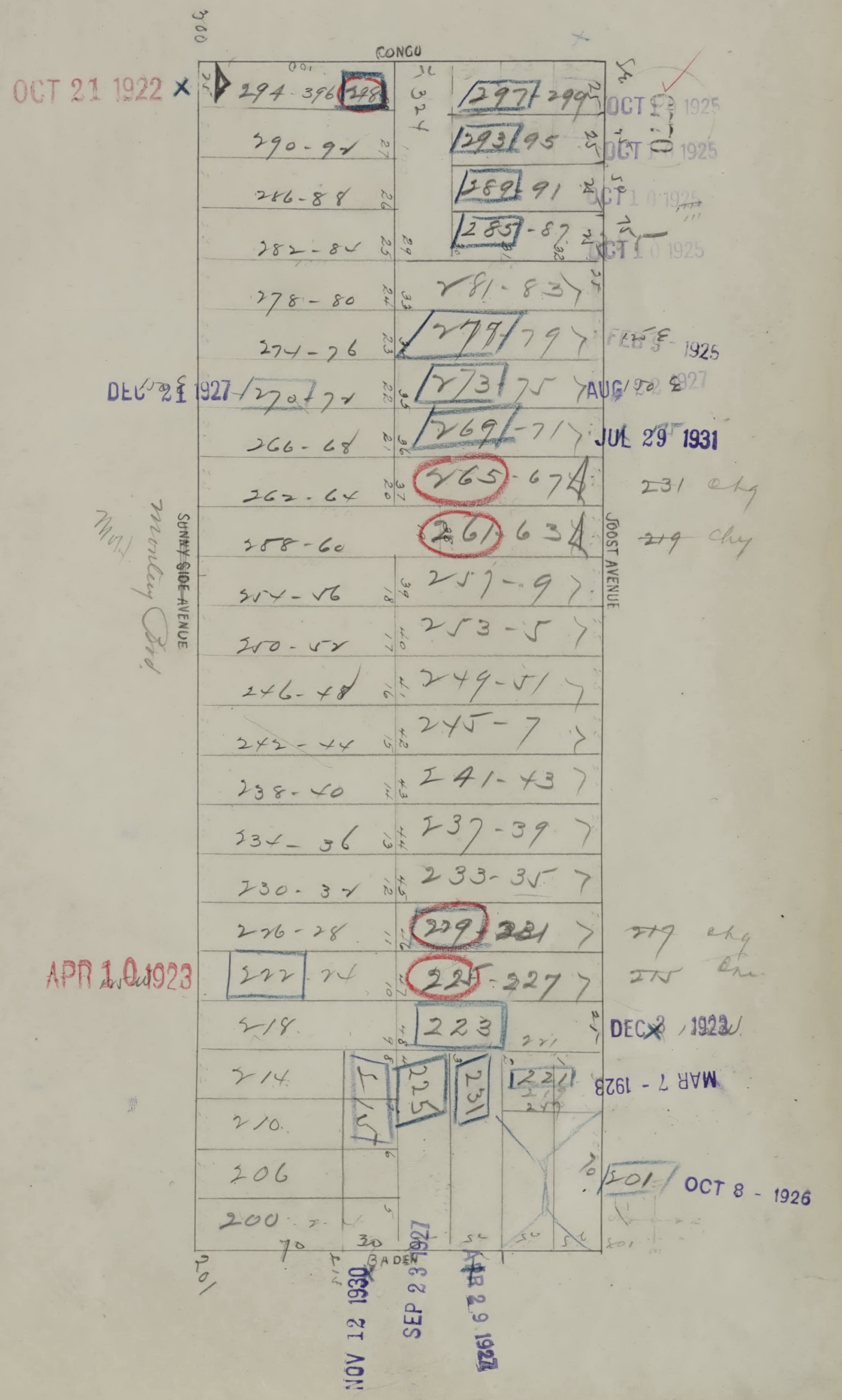
CONGO
SUNNY SIDE AVENUE
JOOST AVENUE
BADEN
Monterey Blvd.
300
201
294-396
248
290-92
286-88
282-84
278-80
274-76
270-72
266-68
262-64
258-60
254-56
250-52
246-48
242-44
238-40
234-36
230-32
226-28
222
24
218
214
210
206
200
324
297-299
293-95
289-91
285-87
281-83
277-79
273-75
269-71
265-67
261-63
257-9
253-5
249-51
245-7
241-43
237-39
233-35
229-231
225-227
223
221
215
225
231
221
201
231 chg
219 chg
229 chg
215 chg
70
30
OCT 21 1922
DEC 21 1927
APR 10 1923
OCT 10 1925
OCT 10 1925
OCT 10 1925
OCT 10 1925
FEB 3 1925
AUG 22 1927
JUL 29 1931
DEC 8 1923
MAR 7 - 1928
OCT 8 - 1926
NOV 12 1930
SEP 23 1927
APR 29 1927

CHANGE

11/4/6

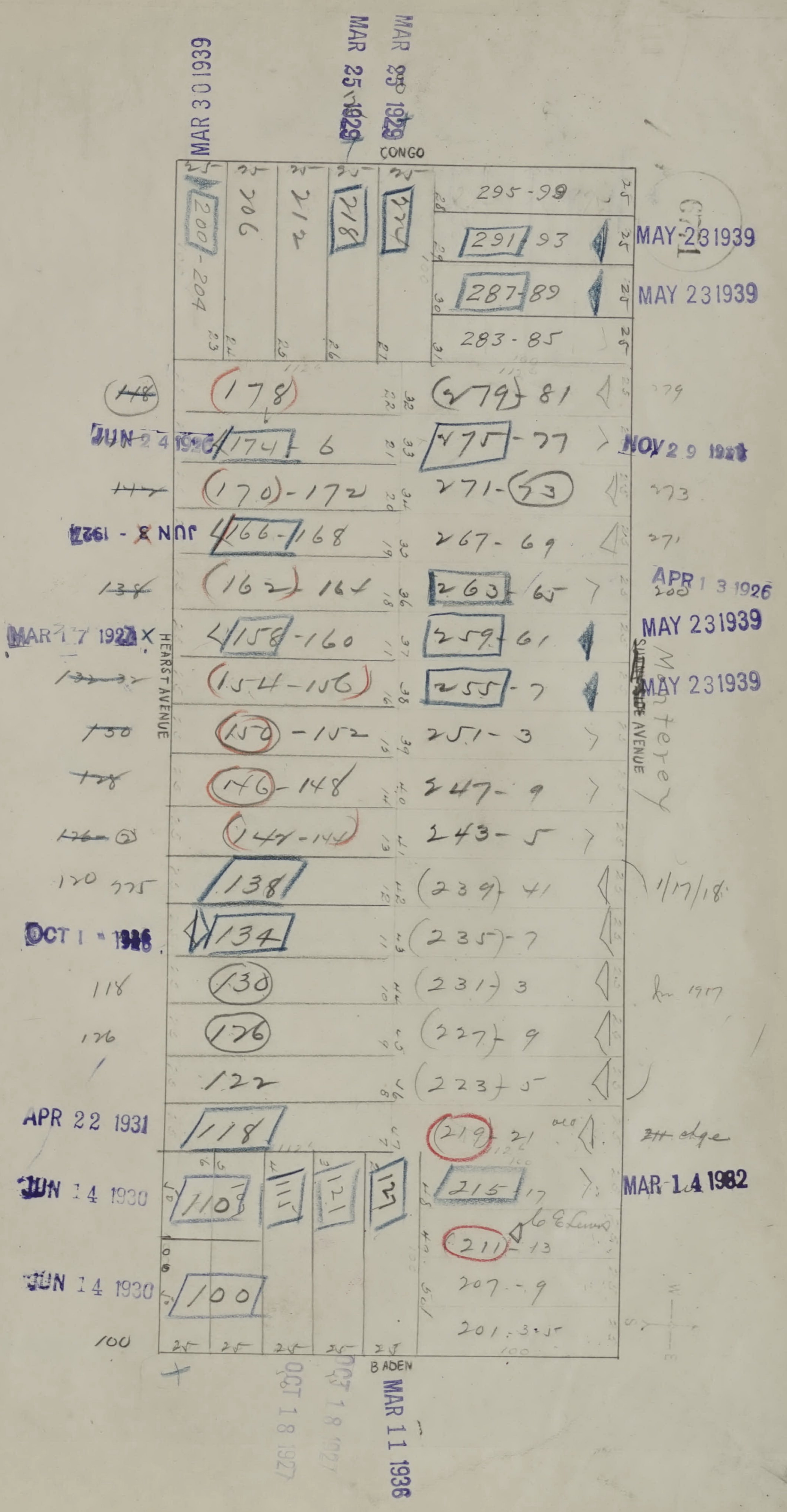
MAR 30 1939
MAR 25 1929
MAR 25 1929
CONGO
200-204
206
212
218
224
295-99
291-93
287-89
283-85
MAY 23 1939
MAY 23 1939
178
279-81
279
JUN 24 1926
174-6
275-77
NOV 29 1928
170-172
271-273
273
JUN 3 - 1927
166-168
267-69
271
162-164
263-65
APR 13 1926
MAR 17 1927
158-160
259-61
MAY 23 1939
HEARST AVENUE
154-156
255-7
MAY 23 1939
SUNNYSIDE AVENUE
Monterey
150-152
251-3
146-148
247-9
144-146
243-5
120
138
239-41
1/17/18
OCT 1 - 1926
134
235-7
118
130
231-3
1917
126
227-9
122
223-5
APR 22 1931
118
219-21
JUN 14 1930
110
111
121
127
215-17
MAR 14 1982
211-13
C E Lewis
JUN 14 1930
100
207-9
201-3-5
100
BADEN
OCT 18 1927
OCT 18 1927
MAR 11 1936

OFFICIAL COPY
SAN FRANCISCO DEPARTMENT OF BUILDING INSPECTION

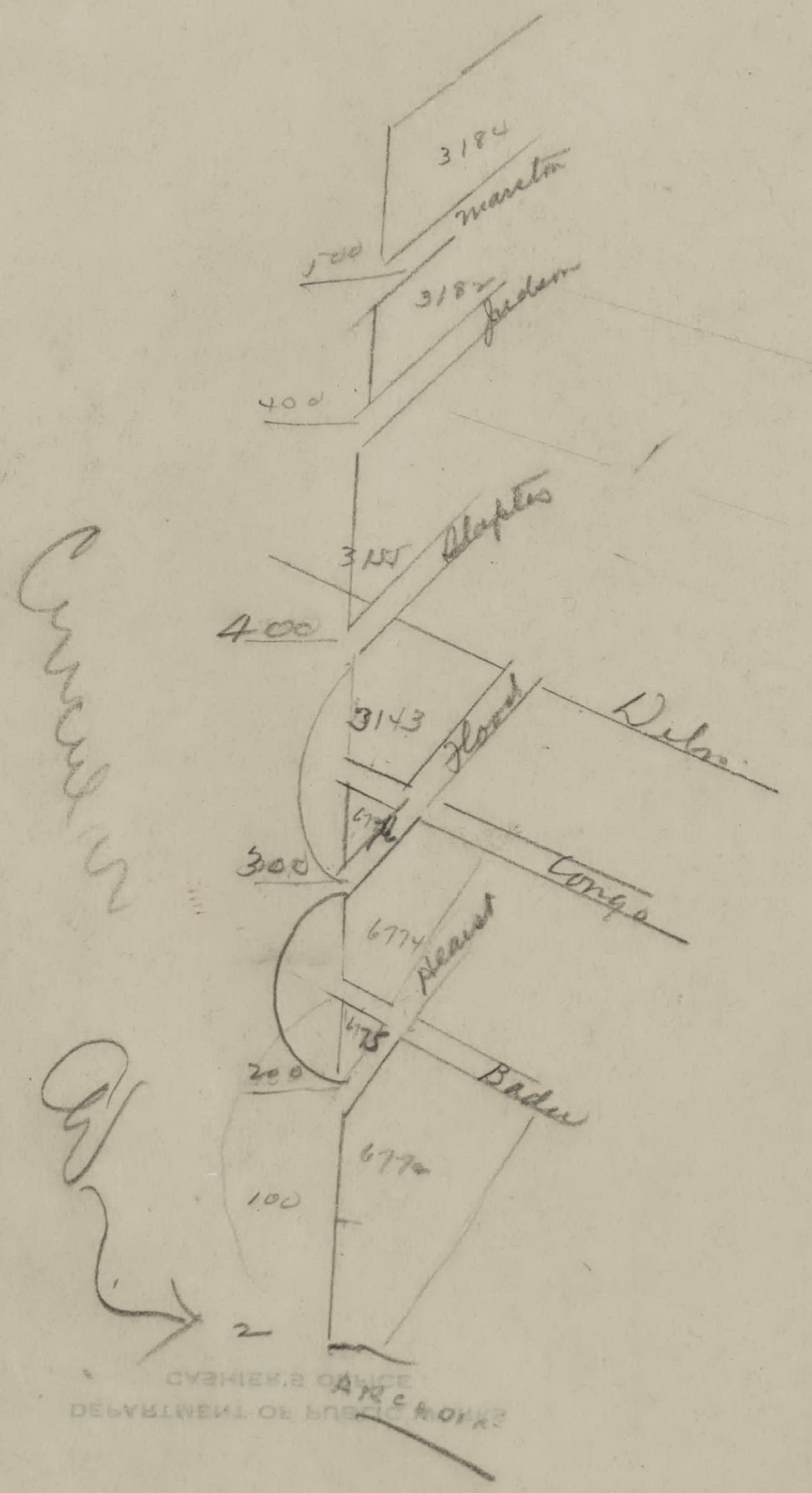
3184
Marston
500
3182
Judson
400
3155
Staples
400
3143
Flood
Debs
Congo
300
6774
Hearst
6775
Baden
200
6776
100
2
Arcadia
Circular
av

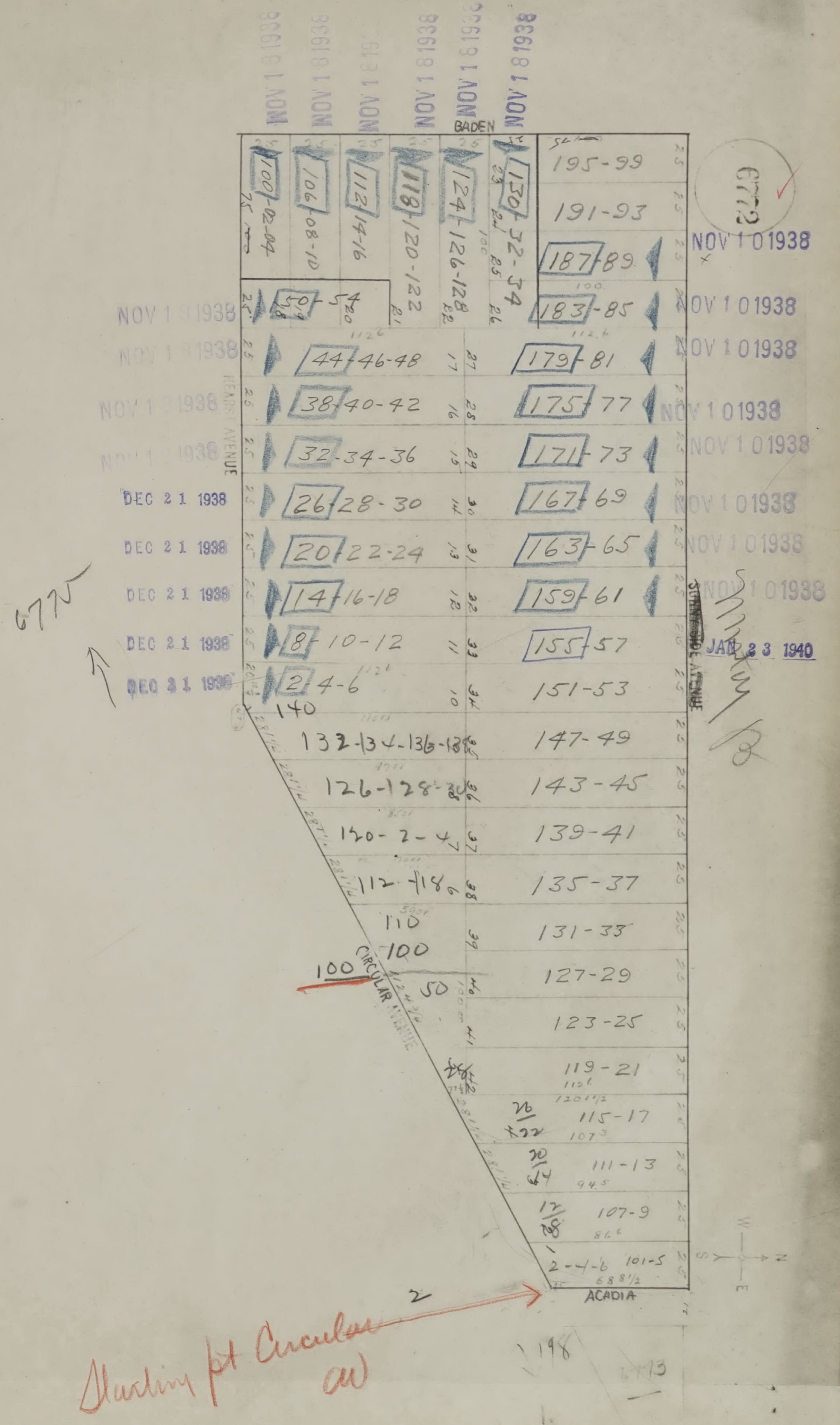
NOV 1 8 1938
BADEN
HEARST AVENUE
SUNNYSIDE AVENUE
ACADIA
6772
6775
CIRCULAR AVENUE
100-02-04
106-08-10
112-14-16
118-120-122
124-126-128
130-32-34
50-54
44-46-48
38-40-42
32-34-36
26-28-30
20-22-24
14-16-18
8-10-12
2-4-6
140
132-134-136-138
126-128-30
120-2-4
112-118
110
100
50
195-99
191-93
187-89
183-85
179-81
175-77
171-73
167-69
163-65
159-61
155-57
151-53
147-49
143-45
139-41
135-37
131-33
127-29
123-25
119-21
115-17
111-13
107-9
101-5
2-4-6
NOV 1 0 1938
DEC 2 1 1938
JAN 2 3 1940
2
Starting pt Circular av
198

See Pg 6772

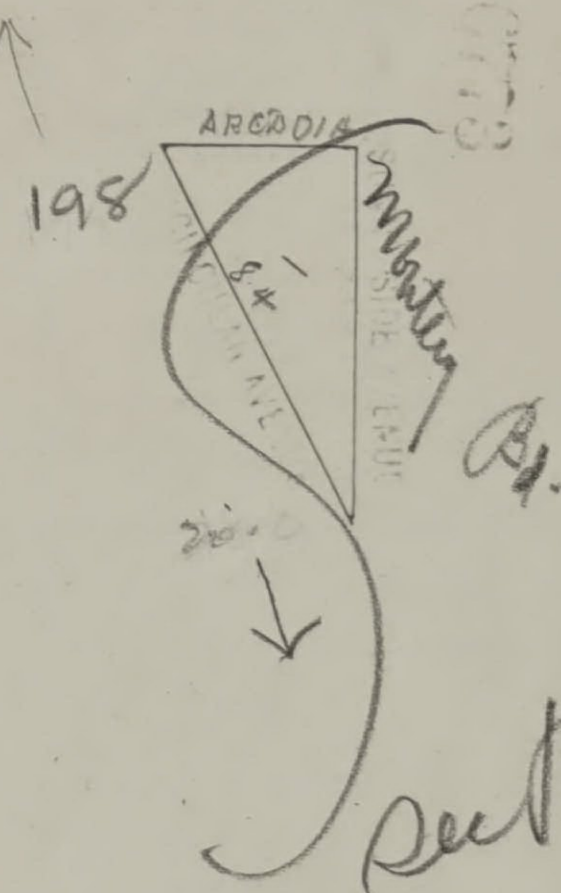
ARCADIA
198
84
Monterey Bd.

See Page 6772

OFFICIAL COPY
SAN FRANCISCO
DBI
DEPARTMENT OF
BUILDING INSPECTION

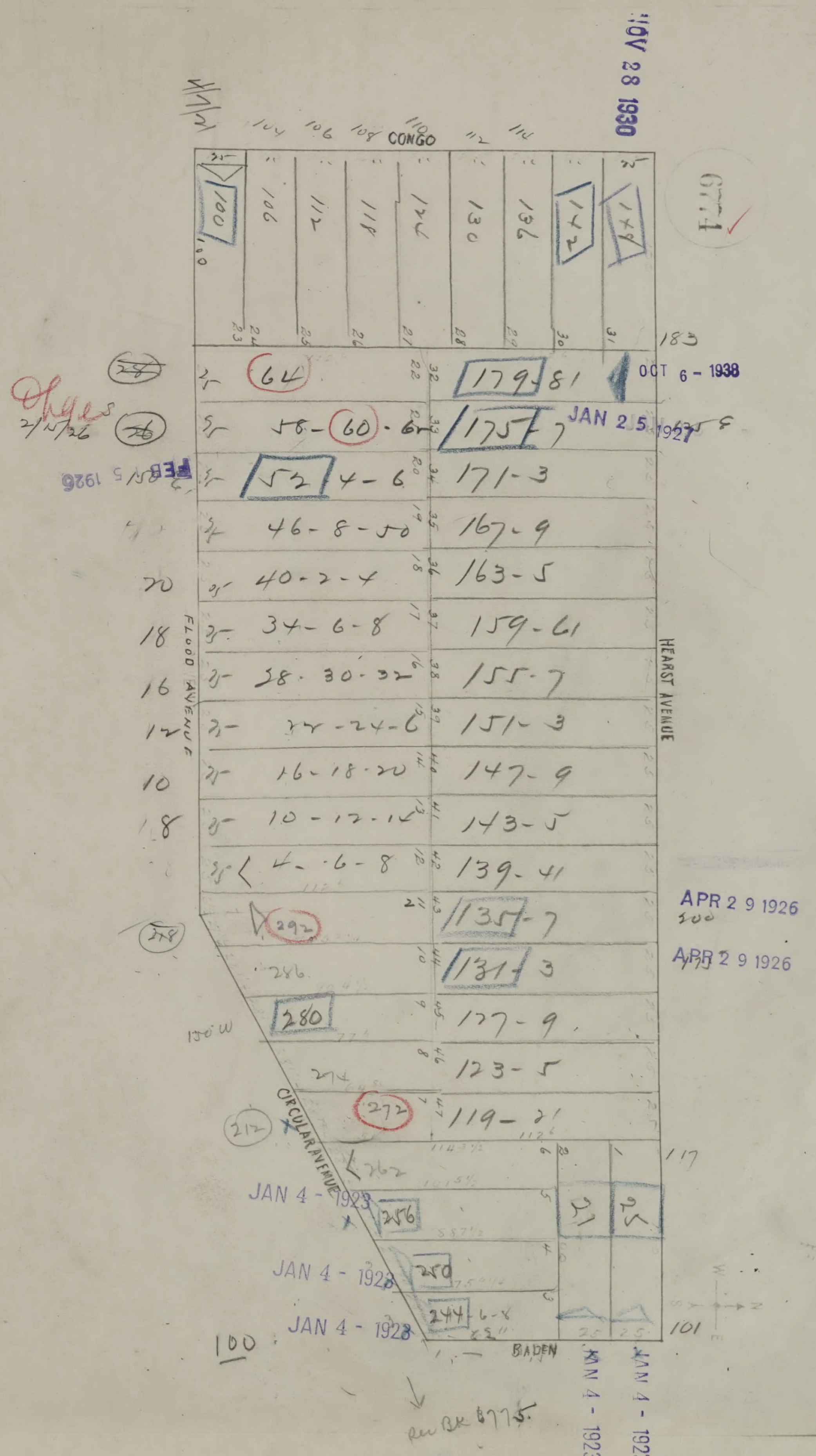
NOV 28 1930
CONGO
104
106
108
110
112
114
100
106
112
118
124
130
136
142
148
6774
183
OCT 6 - 1938
JAN 25 1927
64
179-81
58-60-62
175-7
52-4-6
171-3
46-8-50
167-9
40-2-4
163-5
34-6-8
159-61
28-30-32
155-7
22-24-26
151-3
16-18-20
147-9
10-12-14
143-5
4-6-8
139-41
292
135-7
286
131-3
280
127-9
274
123-5
272
119-21
262
256
250
244
21
25
FEB 5 1926
2/4/26
20
18
16
12
10
8
FLOOD AVENUE
HEARST AVENUE
CIRCULAR AVENUE
APR 29 1926
APR 29 1926
117
101
100
JAN 4 - 1923
JAN 4 - 1923
JAN 4 - 1923
JAN 4 - 1923
JAN 4 - 1923
BADEN
Re Bk 6775

Bk 6774

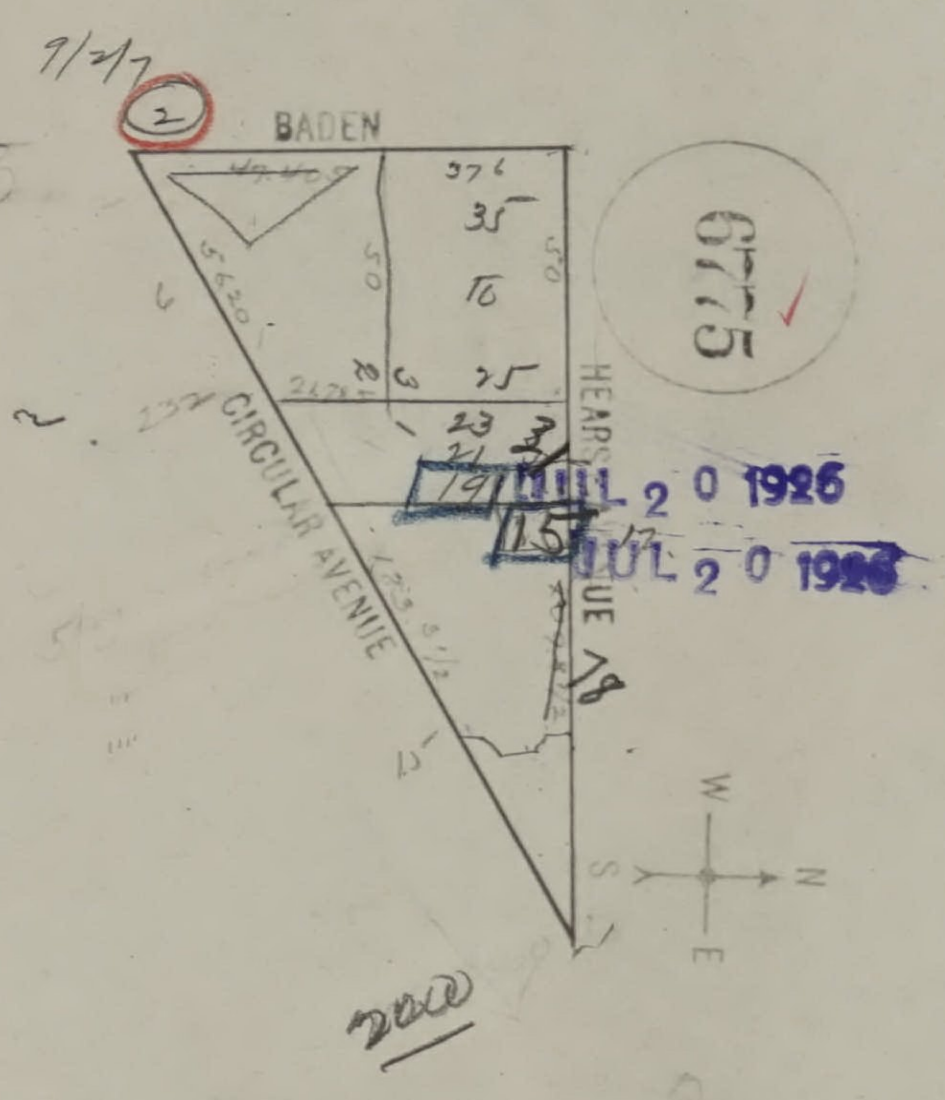
9/2/7
2
BADEN
376
35
16
25
50
50
23
21
19
15
3/
CIRCULAR AVENUE
HEARST AVENUE
18
6775
JUL 20 1926
JUL 20 1926
W
N
S
E
2000

6777

3143

to staples on end of 300 Blk 3143

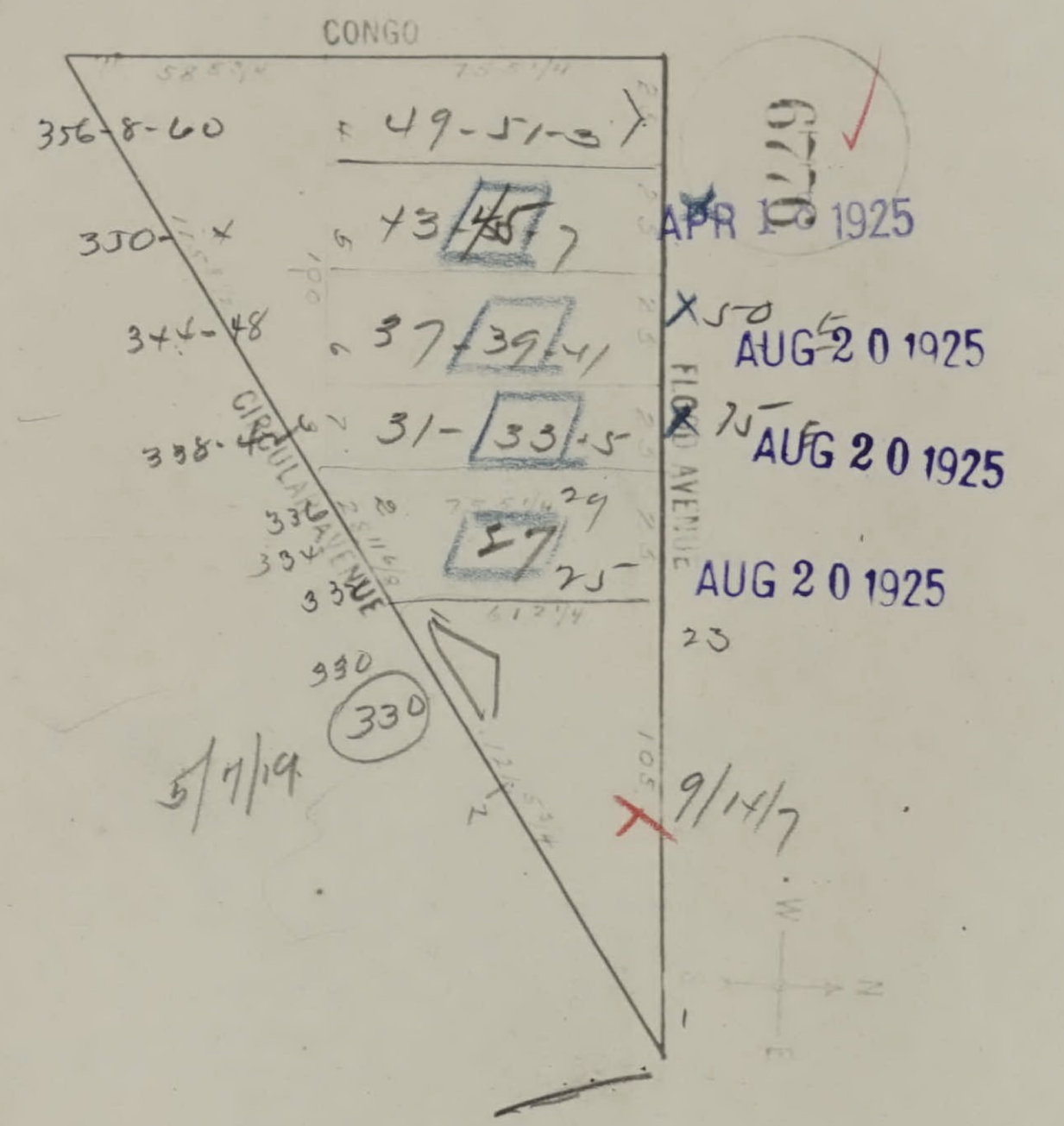
CONGO
CIRCULAR AVENUE
FLOOD AVENUE
356-8-60
49-51-3
350
43-45-7
344-48
37-39-41
338-40
31-33-5
336
334
332
27
29
25
23
330
330
5/7/19
50
75
9/14/7
6779

APR 1? 1925

AUG 20 1925

AUG 20 1925

AUG 20 1925

See map on Page 6794

6777

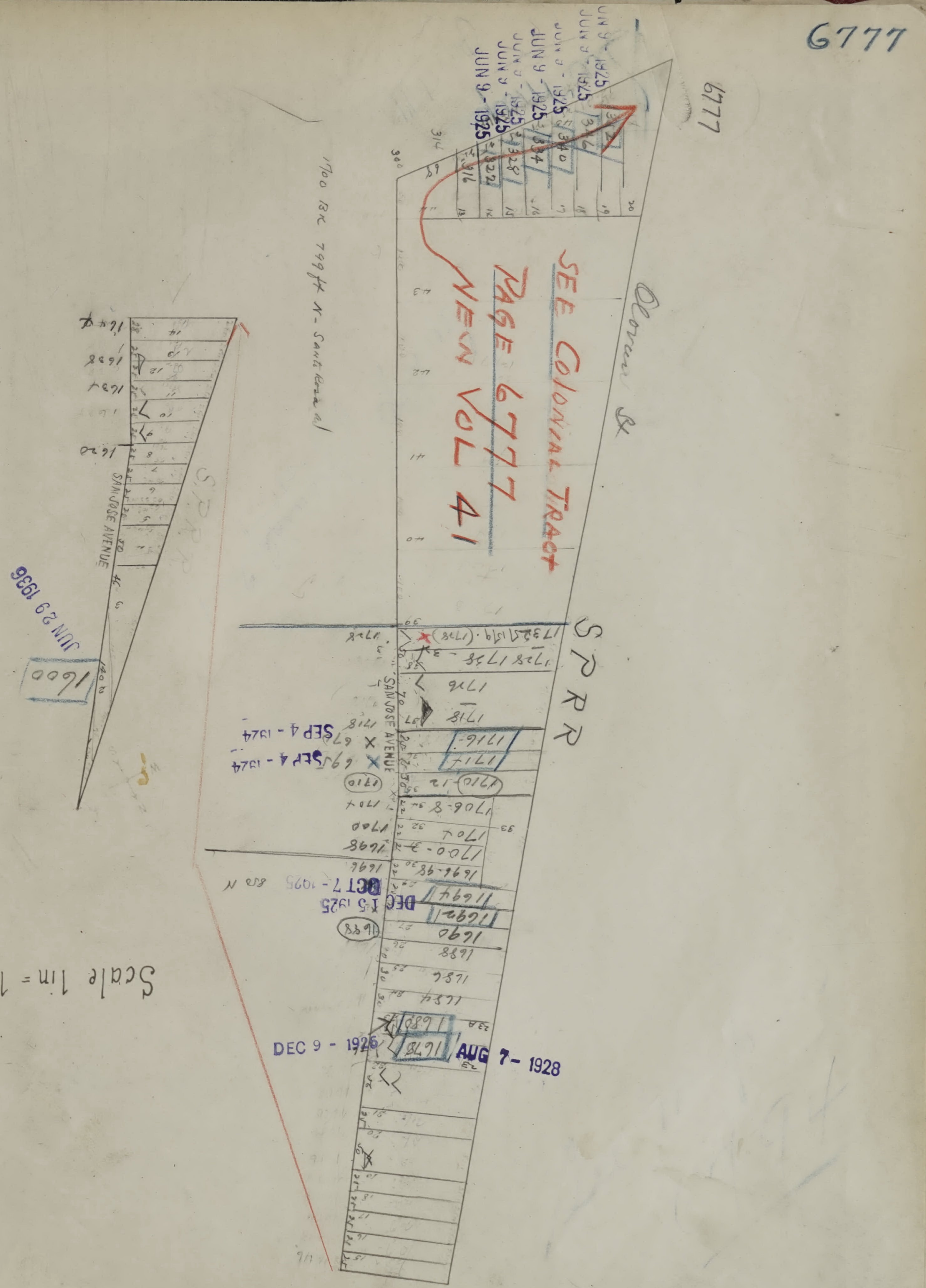
6777
SEE COLONIAL TRACT
PAGE 6777
NEW VOL 41
SPRR
SAN JOSE AVENUE
Scale 1in = 100
JUN 9 - 1925
JUN 29 1936
1600
SEP 4 - 1924
OCT 7 - 1925
DEC 15 1925
DEC 9 - 1926
AUG 7 - 1928

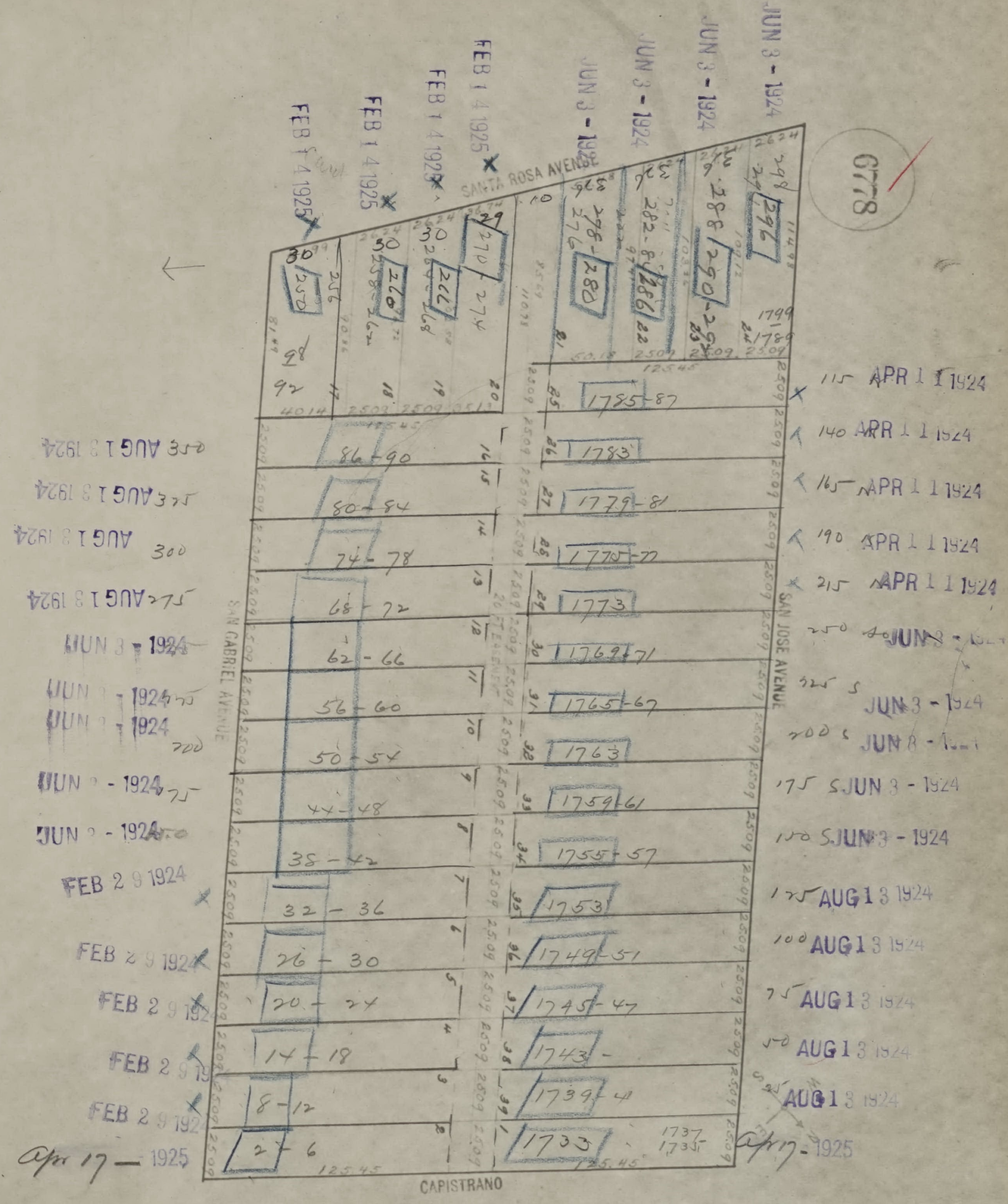
6778
SANTA ROSA AVENUE
SAN GABRIEL AVENUE
SAN JOSE AVENUE
CAPISTRANO
FEB 1 4 1925
FEB 1 4 1925
FEB 1 4 1925
FEB 1 4 1925
JUN 3 - 1924
JUN 3 - 1924
JUN 3 - 1924
JUN 3 - 1924
250
260
266
270 - 274
276 - 278
280
282 - 84
286
288 - 290 - 292
296
298
1799
1789
1785 - 87
1783
1779 - 81
1775 - 77
1773
1769 - 71
1765 - 67
1763
1759 - 61
1755 - 57
1753
1749 - 51
1745 - 47
1743
1739 - 41
1733
1737
1735
86 - 90
80 - 84
74 - 78
68 - 72
62 - 66
56 - 60
50 - 54
44 - 48
38 - 42
32 - 36
26 - 30
20 - 24
14 - 18
8 - 12
2 - 6
115 APR 1 1 1924
140 APR 1 1 1924
165 APR 1 1 1924
190 APR 1 1 1924
215 APR 1 1 1924
250 JUN 3 - 1924
325 JUN 3 - 1924
200 JUN 3 - 1924
175 JUN 3 - 1924
150 JUN 3 - 1924
125 AUG 1 3 1924
100 AUG 1 3 1924
75 AUG 1 3 1924
50 AUG 1 3 1924
25 AUG 1 3 1924
Apr 17 - 1925
350 AUG 1 3 1924
325 AUG 1 3 1924
300 AUG 1 3 1924
275 AUG 1 3 1924
JUN 3 - 1924
JUN 3 - 1924
JUN 3 - 1924
JUN 3 - 1924
JUN 3 - 1924
FEB 2 9 1924
FEB 2 9 1924
FEB 2 9 1924
FEB 2 9 1924
FEB 2 9 1924
Apr 17 - 1925
125.45
2509

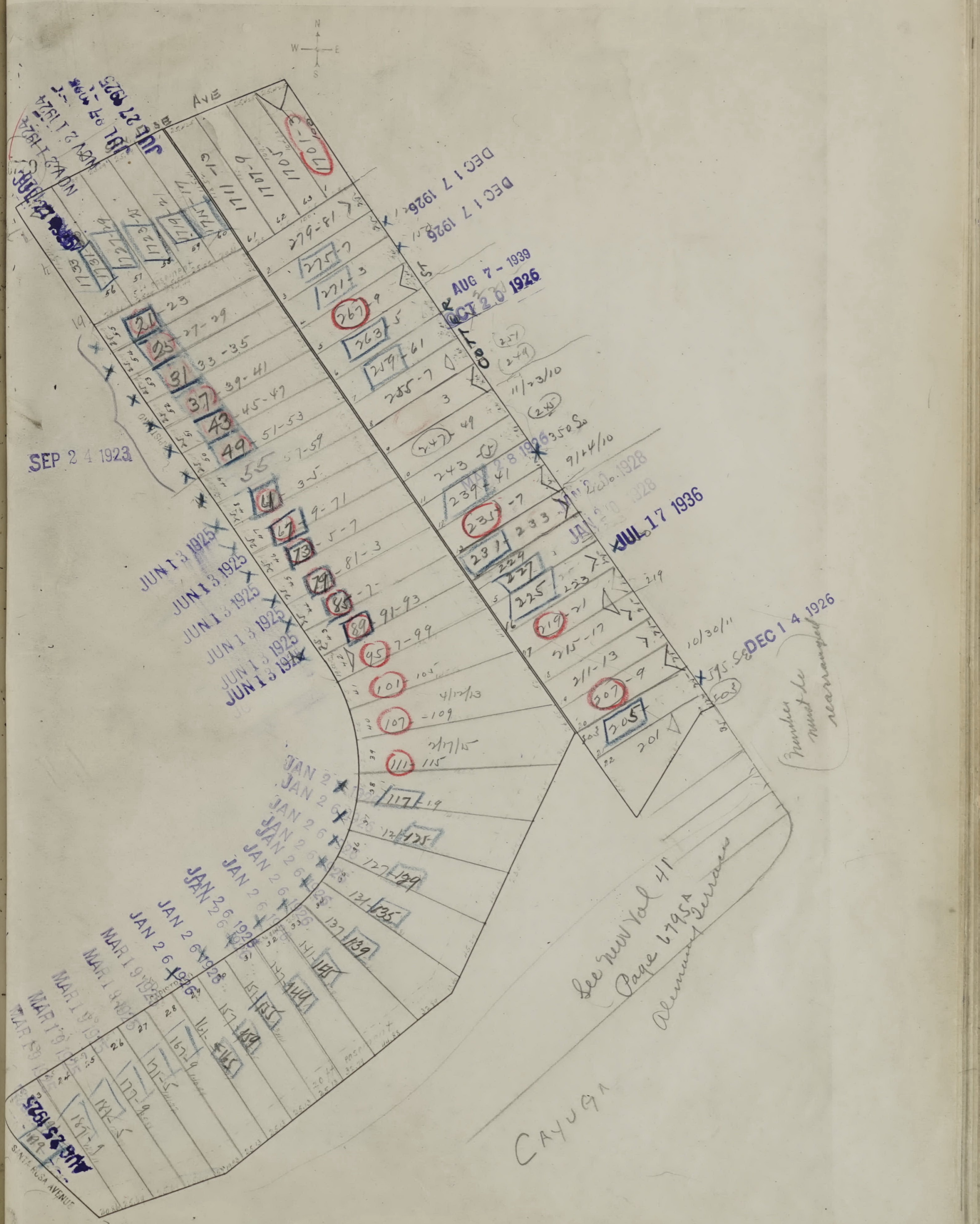
N
W
E
S
AVE
ST
COTTER
CAYUGA
SANTA ROSA AVENUE
SEP 2 4 1923
JUN 1 3 1925
JAN 2 6 1926
MAR 1 9 1926
AUG 2 5 1925
DEC 1 7 1926
AUG 7 - 1939
OCT 2 0 1926
JUL 1 7 1936
DEC 1 4 1926
See new Vol 41 Page 6795A
Dimensions
Numbers must be rearranged
21
25
31
37
43
49
55
61
67
73
79
85
89
95
101
107
111
117
125
129
135
139
145
149
155
159
163
167
171
205
207
219
225
227
231
235
239
243
247
255
259
263
267
271
275

ACTION No. 499572 DATE 6/27/61
DEFENDANT'S EXHIBIT No. ✓
W C H Deputy Clerk

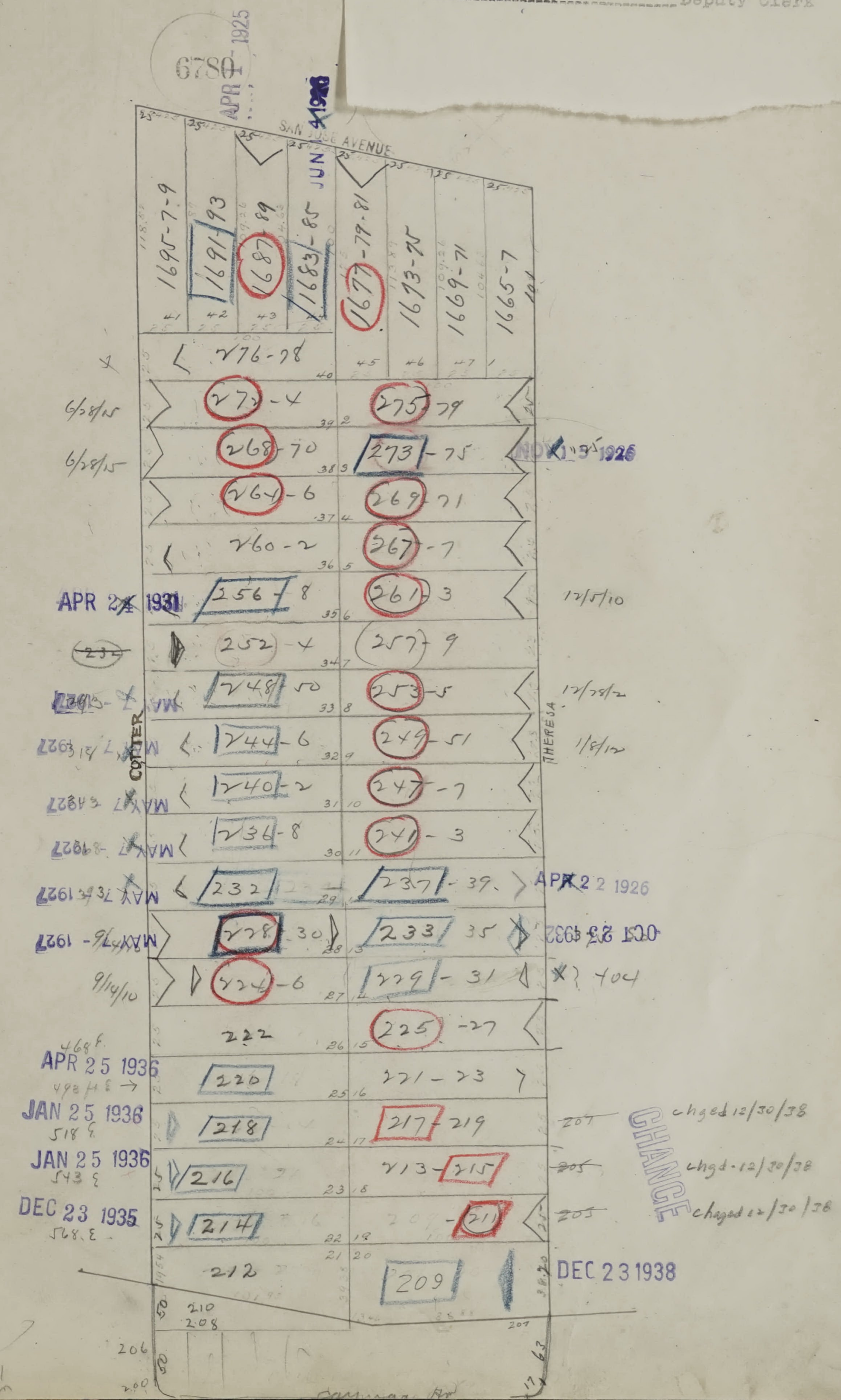
6780
APR 1925
JUN 1926
SAN JOSE AVENUE
1695-7-9
1691-93
1687-89
1683-85
1677-79-81
1673-75
1669-71
1665-7
41
42
43
44
45
46
47
276-78
40
6/28/15
272-4
275-79
6/28/15
268-70
273-75
NOV 15 1926
264-6
269-71
260-2
267-7
APR 24 1931
256-8
261-3
12/5/10
252-4
257-9
248-50
253-5
12/29/12
244-6
249-51
1/8/12
COTTER
THERESA
240-2
247-7
236-8
241-3
232
237-39
APR 22 1926
228-30
233-35
OCT 23 1933
9/14/10
224-6
229-31
404
222
225-27
468 E
APR 25 1936
220
221-23
498 E
JAN 25 1936
518 E
218
217-219
205
chged 12/30/38
JAN 25 1936
543 E
216
213-215
205
chgd 12/30/38
CHANGE
DEC 23 1935
568 E
214
211
205
chged 12/30/38
212
209
DEC 23 1938
210
208
206
200
207

SEE new Vol 41

See next page

6781

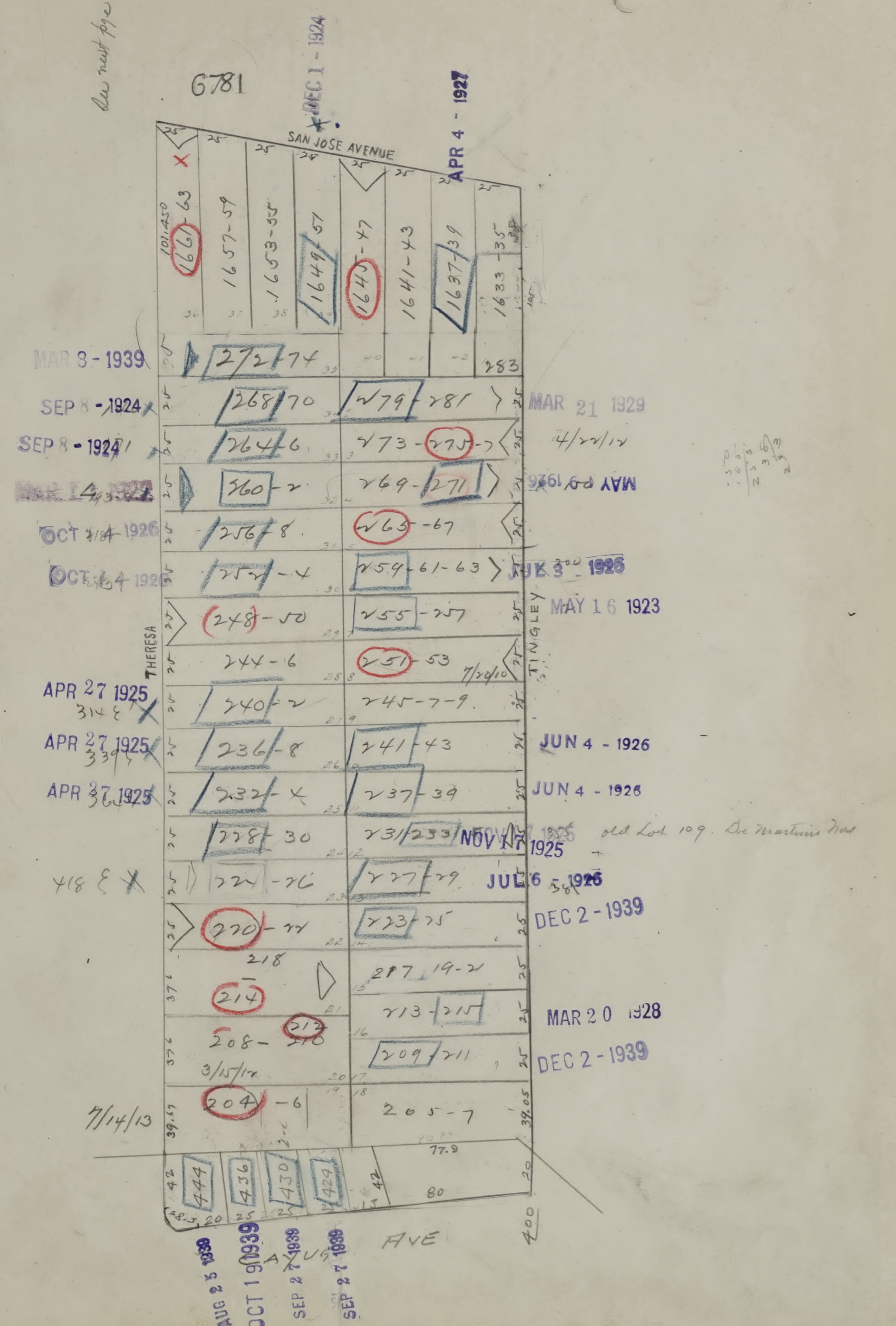
SAN JOSE AVENUE
THERESA
TINGLEY
AVE
101.450
1661-63
1657-59
1653-55
1649-51
1645-47
1641-43
1637-39
1633-35
36
37
38
40
41
42
272-74
283
268-70
279-281
264-6
273-275-7
260-2
269-271
256-8
265-67
252-4
259-61-63
248-50
255-257
244-6
251-53
240-2
245-7-9
236-8
241-43
232-4
237-39
228-30
231/233
224-26
227-29
220-22
223-25
218
217 19-21
214
213-215
212
208-210
209/211
204-6
205-7
444
436
430
429
25
37.6
39.67
39.05
42
77.9
80
20
28.3
13
400

MAR 3 - 1939
SEP 8 - 1924
SEP 8 - 1924
MAR 14 1932
OCT 14 1926
OCT 14 1926
APR 27 1925
314 E X
APR 27 1925
339
APR 27 1925
36
418 E X
7/14/13
3/15/12
7/20/10
DEC 1 - 1924
APR 4 - 1927
MAR 21 1929
4/22/12
MAY 20 1926
JUL 3 - 1926
300
MAY 16 1923
JUN 4 - 1926
JUN 4 - 1926
NOV 17 1925
old Lot 109. See Martinez [illegible]
JUL 6 - 1926
381
DEC 2 - 1939
MAR 20 1928
DEC 2 - 1939
AUG 25 1939
OCT 19 1939
SEP 27 1939
SEP 27 1939

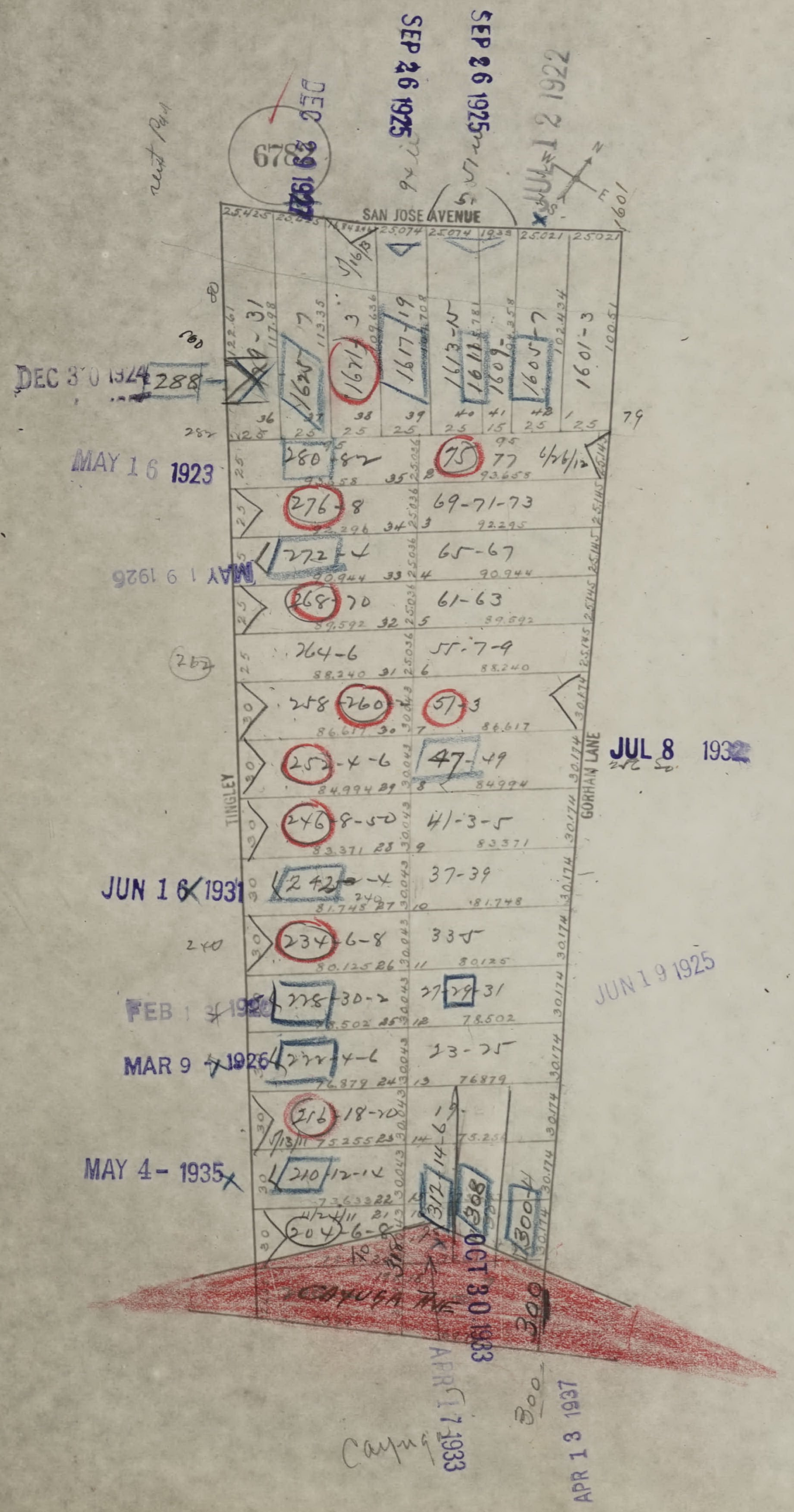
6784
SAN JOSE AVENUE
TINGLEY
GORHAM LANE
CAYUGA AVE
SEP 26 1925
SEP 26 1925
JUL 12 1922
DEC 30 1924
MAY 16 1923
MAY 19 1926
JUL 8 1932
JUN 16 1931
JUN 19 1925
FEB 1 1926
MAR 9 1926
MAY 4 - 1935
OCT 30 1933
APR 17 1933
APR 13 1937
288
280-82
75-77
276-8
69-71-73
272-4
65-67
268-70
61-63
264-6
55-7-9
258-260
51-3
252-4-6
47-49
246-8-50
41-3-5
242-4
37-39
234-6-8
33-5
228-30-2
27-29-31
222-4-6
23-25
216-18-20
210-12-14
204-6-8
312
308
300-4
1601-3
1605-7
1609
1611-13-15
1617-19
1621-3
1625-7
Cayuga

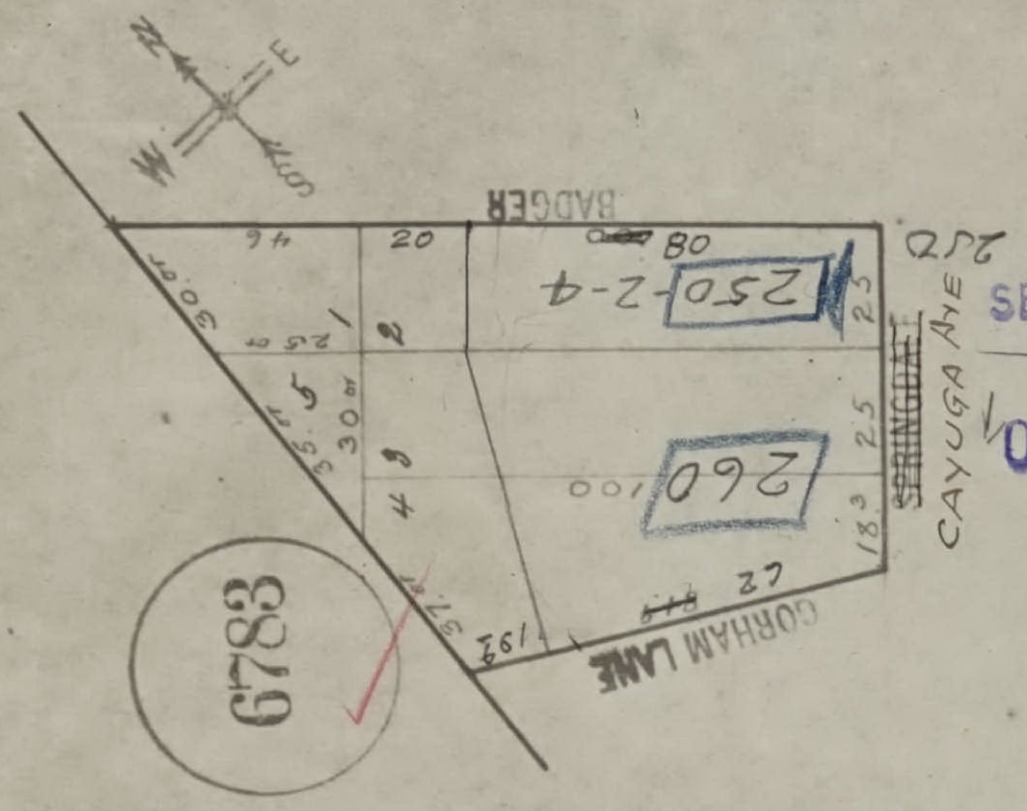
N
E
W
S
BADGER
CAYUGA AVE
~~SPRINGDALE~~
GORHAM LANE
6783
250-2-4
260
46
20
80
30
25
1
2
3
4
5
35
30
37
192
27
25
23
183
100
250

SEP 15 1938

OCT 25 1939

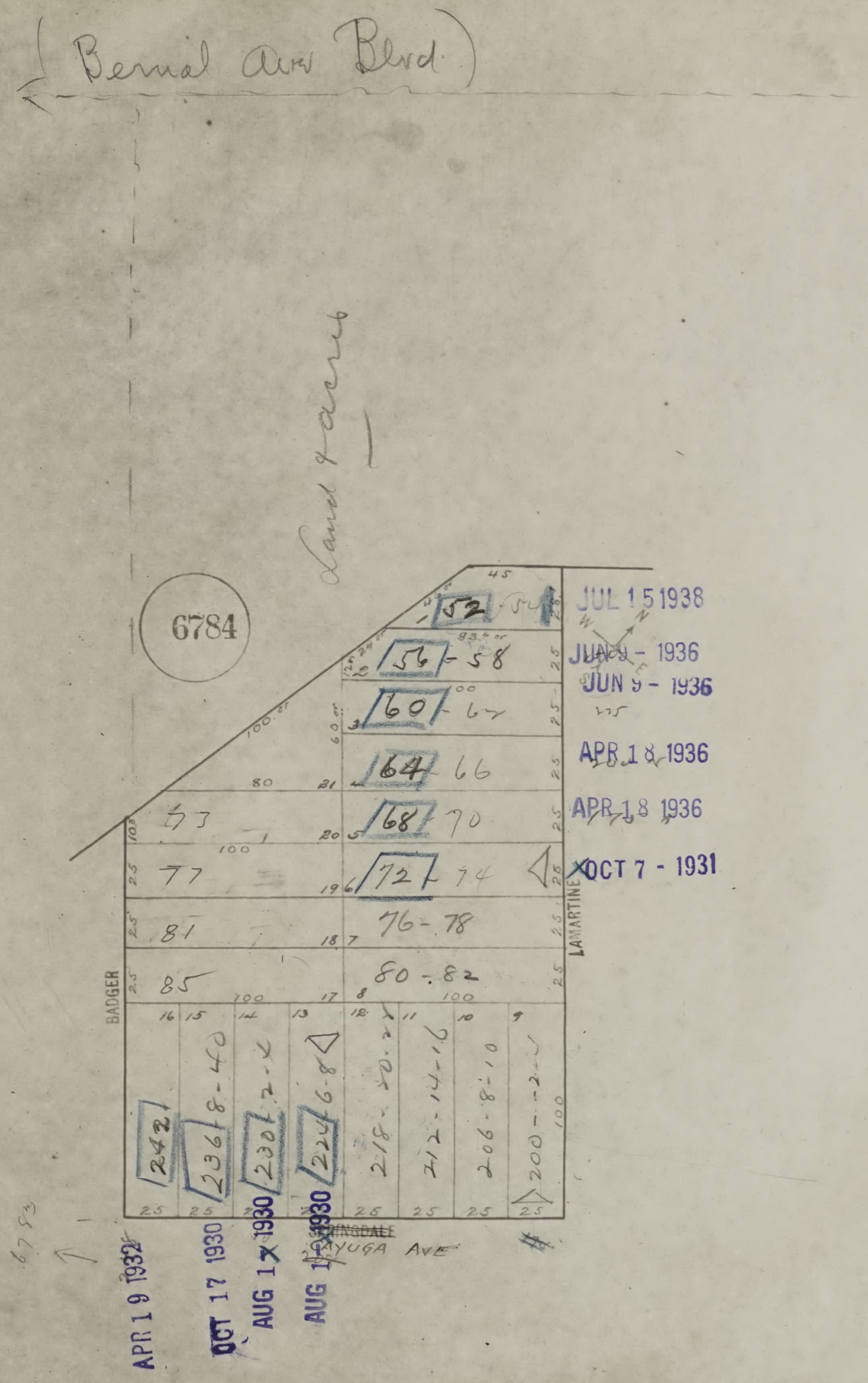
(Bernal Ave Blvd)
Land & acres
6784
45
52
54
56 - 58
60 - 62
64 66
68 70
72 - 74
76 - 78
80 - 82
73
77
81
85
100.81
80
100
100
100
21
20
19
18
17
1
2
3
4
5
6
7
8
16
15
14
13
12
11
10
9
242
236 8 - 40
230 2 - 2
224 6 - 8
218 - 20 - 2
212 - 14 - 16
206 - 8 - 10
200 - - 2 -
25
BADGER
LAMARTINE
~~SPRINGDALE~~
CAYUGA AVE
6783
JUL 15 1938
JUN 9 - 1936
JUN 9 - 1936
APR 18 1936
APR 18 1936
OCT 7 - 1931
APR 19 1932
OCT 17 1930
AUG 1 1930
AUG 1 1930

6785

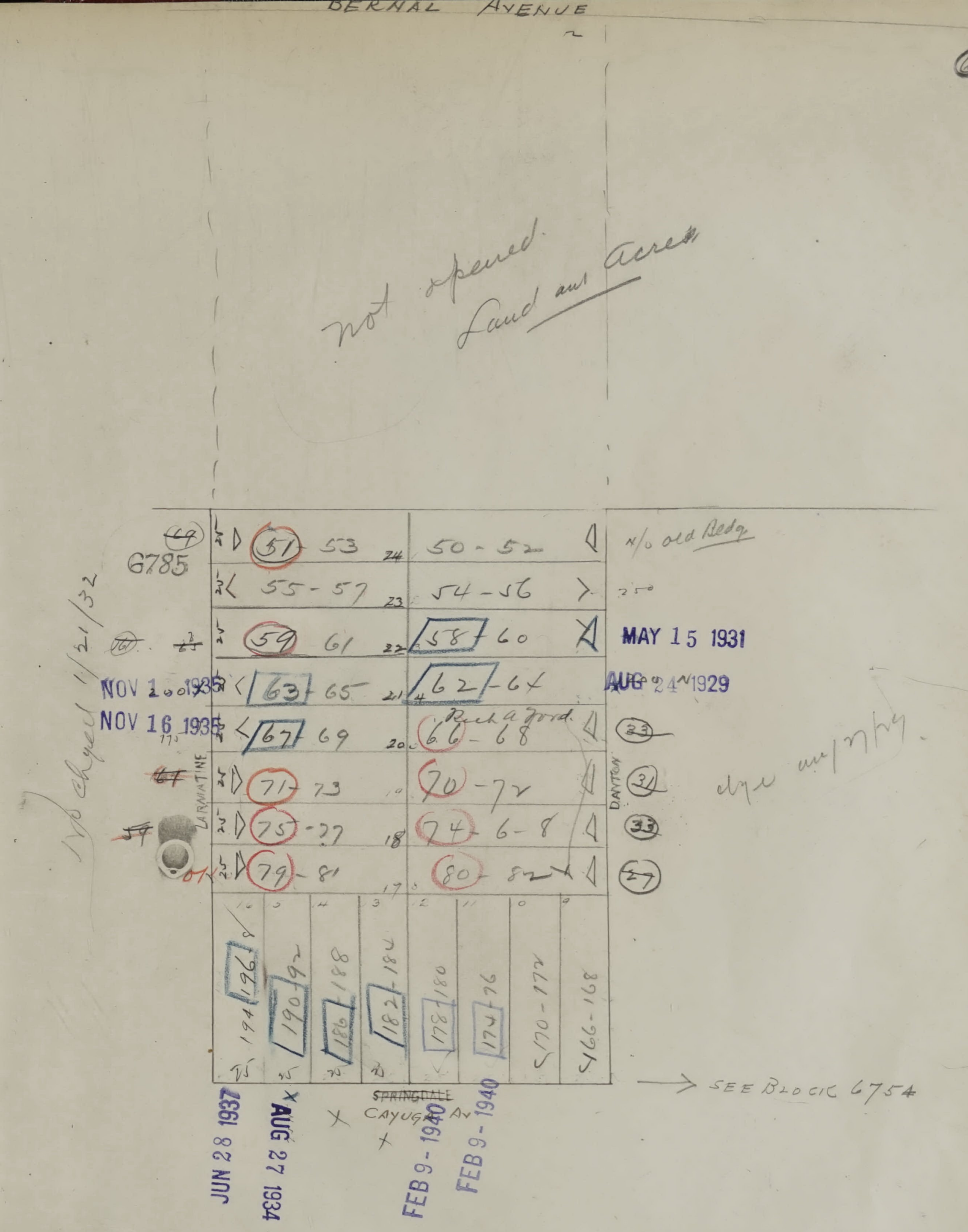
BERNAL AVENUE
not opened.
Land in acres
6785
N/o old Bldg
MAY 15 1931
AUG 24 1929
NOV 1 1935
NOV 16 1935
LARMATINE
DAYTON
51 53
50 - 52
55 - 57
54 - 56
59 61
58 60
63 65
62 - 64
67 69
66 - 68
71 73
70 - 72
75 - 77
74 - 6 - 8
79 - 81
80 - 82
24
23
22
21
20
18
17
23
31
33
27
194 196
190 - 192
186 188
182 - 184
178 - 180
174 - 76
170 - 172
166 - 168
~~SPRINGDALE~~
CAYUGA Av
SEE BLOCK 6754
JUN 28 1937
AUG 27 1934
FEB 9 - 1940
FEB 9 - 1940
Richard Ford
N/S chged 1/21/32

SAN FRANCISCO DEPARTMENT OF BUILDING INSPECTION
OFFICIAL COPY

TRANSFERRED TO NEW VOL 41

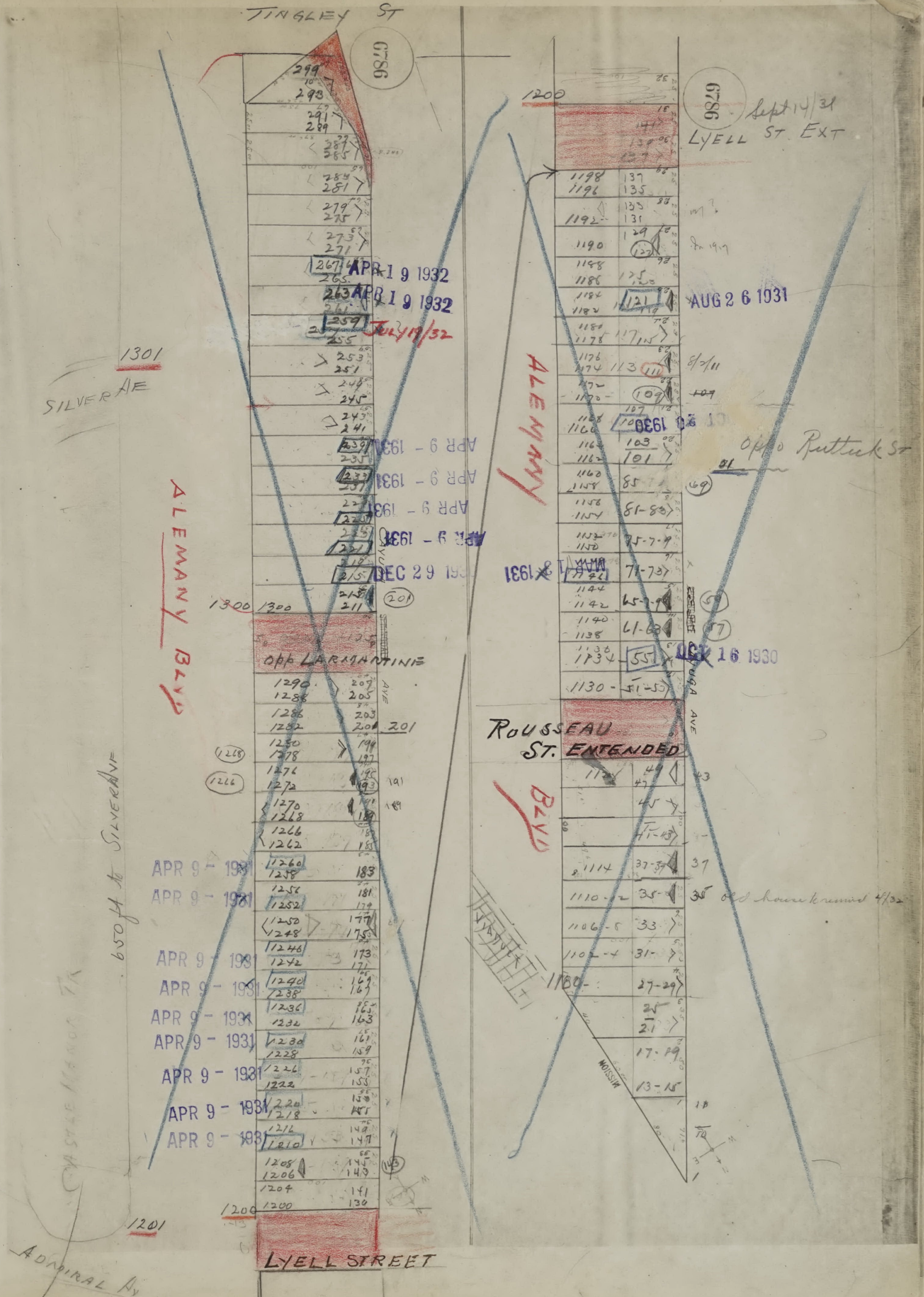
TINGLEY ST
6786
6789
Sept 14/31
LYELL ST. EXT
1200
1301
SILVER AVE
ALEMANY BLVD
ALEMANY
1300
Opp LARMANTINE
ROUSSEAU ST. EXTENDED
BLVD
Opp Ruttuck St
650 ft to Silver Ave
1201
LYELL STREET
ADMIRAL AV
APR 19 1932
JULY 19/32
AUG 26 1931
DEC 29 1931
OCT 16 1930
APR 9 - 1931


6786A
Scale 1in= 100 Ft
1
2
3
4
MISSION
Silver

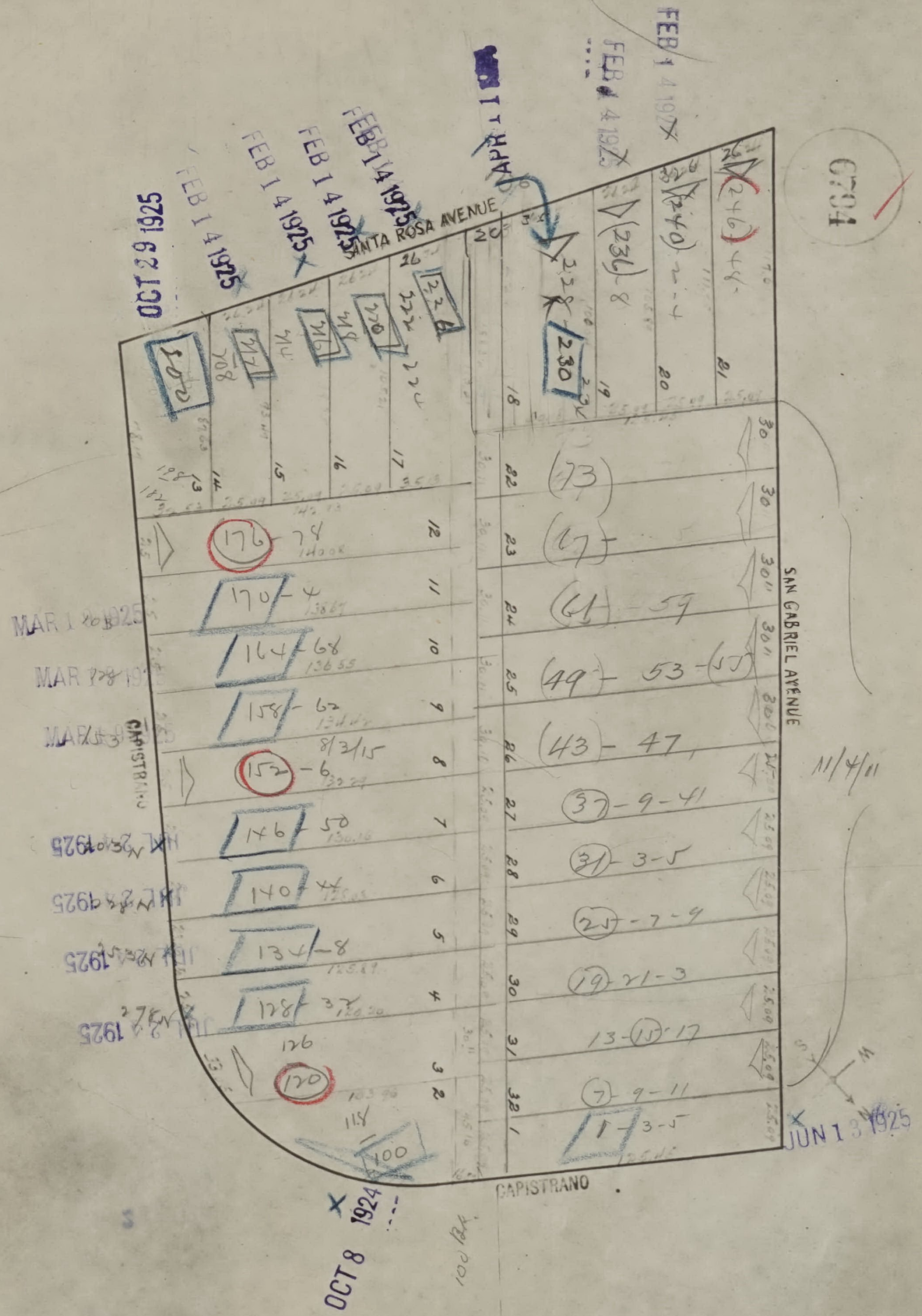
6704
SANTA ROSA AVENUE
SAN GABRIEL AVENUE
CAPISTRANO
CAPISTRANO
OCT 29 1925
FEB 14 1925
FEB 14 1925
FEB 14 1925
FEB 14 1925
APR 1
FEB 14 1925
FEB 14 1925
MAR 1 1925
MAR 1925
MAR 1925
1925
1925
1925
1925
OCT 8 1924
JUN 13 1925
202
208
214
220
226
230
234
240
246
176
170
164
158
152
146
140
134
128
120
100
73
67
61 - 57
49 - 53 - 55
43 - 47
37 - 9 - 41
31 - 3 - 5
25 - 7 - 9
19 - 21 - 3
13 - 15 - 17
7 - 9 - 11
1 - 3 - 5
11/4/11

6795-C

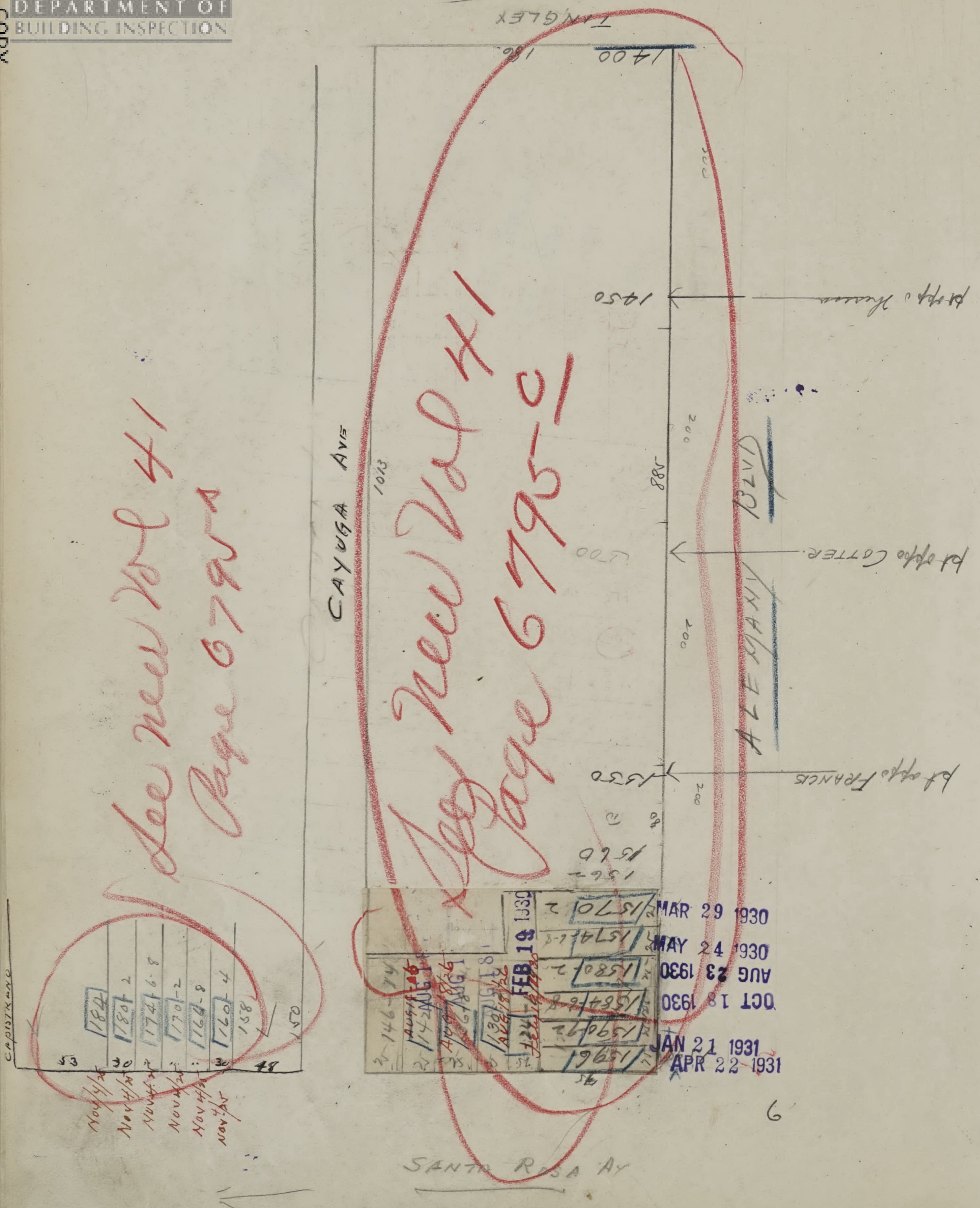

See new Vol #1
Page 6795-C

See new Vol #1
Page 6795-C

TANGLEY
CAYUGA AVE
ALEMANY BLVD
Opp. Francis
Opp. Cotter
Opp. Hanna
SANTA ROSA AV
1400
1450
1500
1550
MAR 29 1930
MAY 24 1930
AUG 23 1930
OCT 18 1930
JAN 21 1931
APR 22 1931
FEB 19 1930
6

Chgd 2/2/29

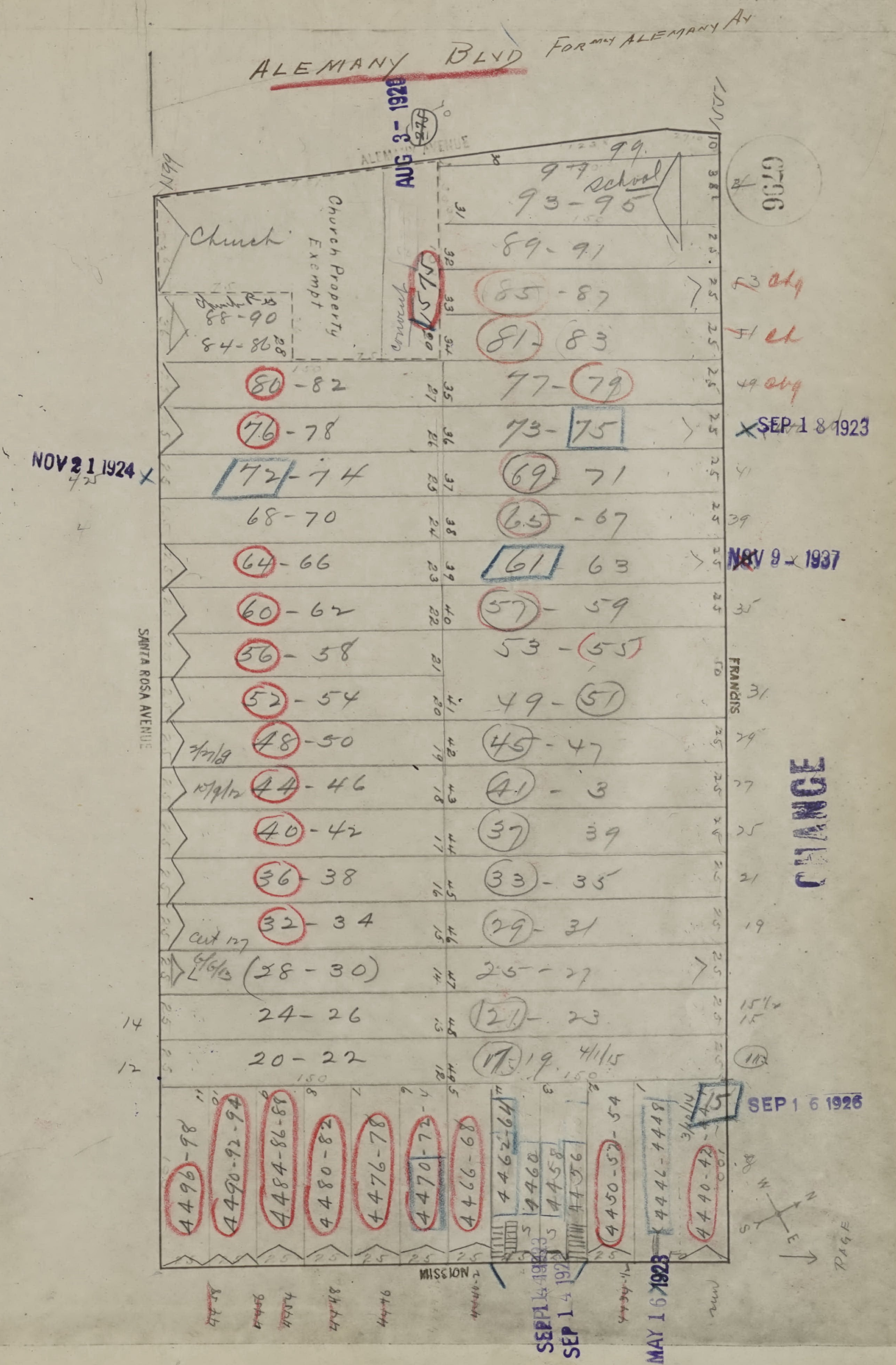

ALEMANY BLVD
Formerly Alemany Av
Church
Church Property Exempt
school
SANTA ROSA AVENUE
FRANCIS
MISSION
CHANGE
AUG 3 - 1928
NOV 21 1924
SEP 18 1923
NOV 9 - 1937
SEP 16 1926
MAY 16 1928
SEP 14 1923
6629
99
93-95
89-91
85-87
81-83
77-79
73-75
69-71
65-67
61-63
57-59
53-55
49-51
45-47
41-3
37-39
33-35
29-31
25-27
21-23
17-19
88-90
84-86
80-82
76-78
72-74
68-70
64-66
60-62
56-58
52-54
48-50
44-46
40-42
36-38
32-34
28-30
24-26
20-22
4496-98
4490-92-94
4484-86-88
4480-82
4476-78
4470-72
4466-68
4462-64
4460
4458
4456
4450-52-54
4444-4448
4440-42

SAN FRANCISCO DBI DEPARTMENT OF BUILDING INSPECTION
OFFICIAL COPY

ALEMANY BLVD FORMY ALEMANY AVE

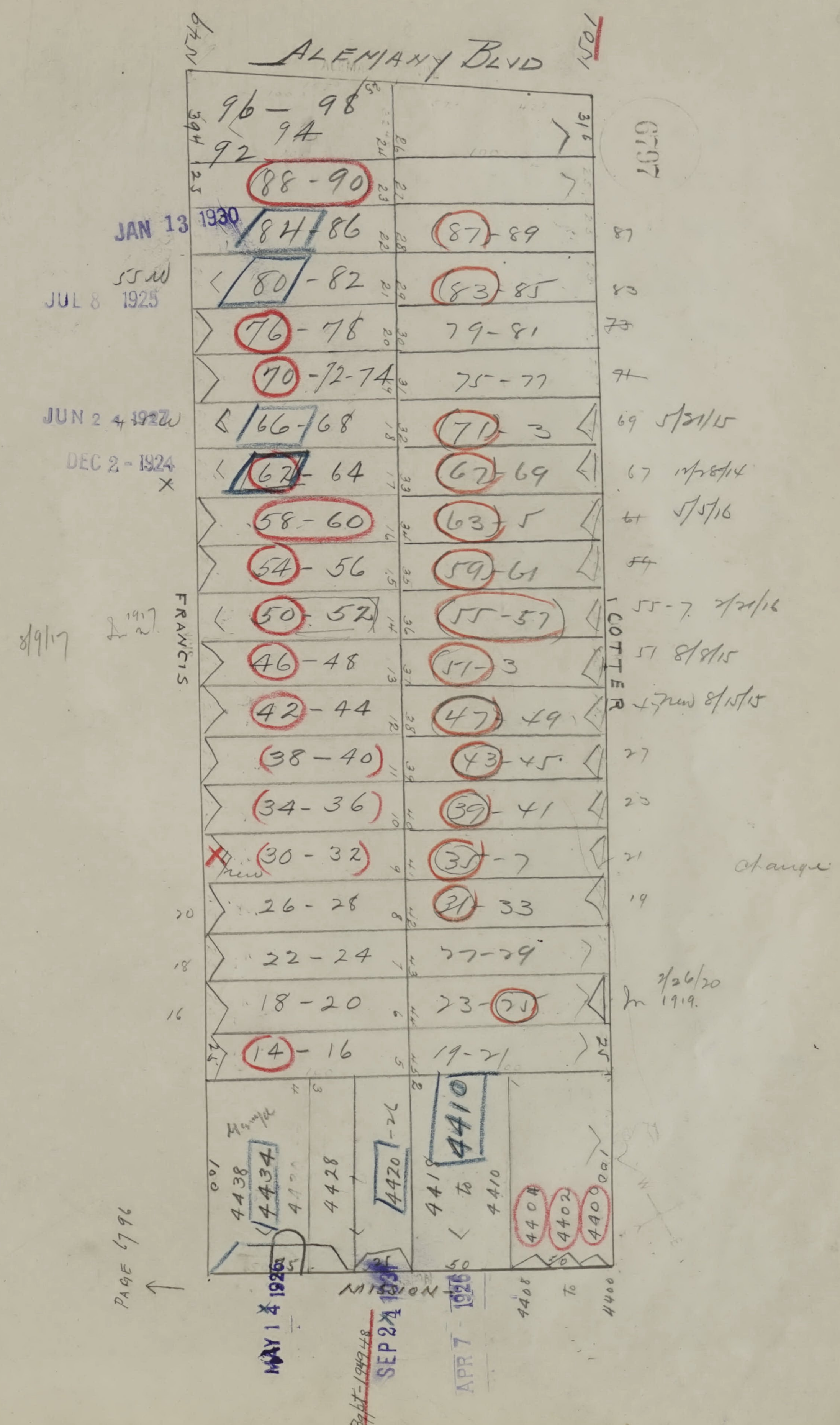
ALEMANY BLVD
FRANCIS
COTTER
MISSION
6797
96 - 98
94
92
88 - 90
84 - 86
80 - 82
76 - 78
70 - 72 - 74
66 - 68
62 - 64
58 - 60
54 - 56
50 - 52
46 - 48
42 - 44
38 - 40
34 - 36
30 - 32
26 - 28
22 - 24
18 - 20
14 - 16
87 - 89
83 - 85
79 - 81
75 - 77
71 - 3
67 - 69
63 - 5
59 - 61
55 - 57
51 - 3
47 - 49
43 - 45
39 - 41
35 - 7
31 - 33
27 - 29
23 - 25
19 - 21
4438
4434
4428
4420 - 26
4418 to 4410
4410
4404
4402
4400
4408 to 4400
JAN 13 1930
55 W
JUL 8 1925
JUN 24 1922
DEC 2 - 1924
8/9/17
1917
87
83
69 5/31/15
67 12/28/14
5/5/16
55 - 7 7/21/16
51 8/8/15
new 8/15/15
27
21
19
change
2/26/20
1919
PAGE 1796
MAY 14 1926
SEP 2 1931
APR 7 1926
Bapt - 1949 48

SAN FRANCISCO DEPARTMENT OF BUILDING INSPECTION OFFICIAL COPY

ALEMANY AVENUE CHANGED TO ALEMANY BOULEVARD

Block Chge July 2/24

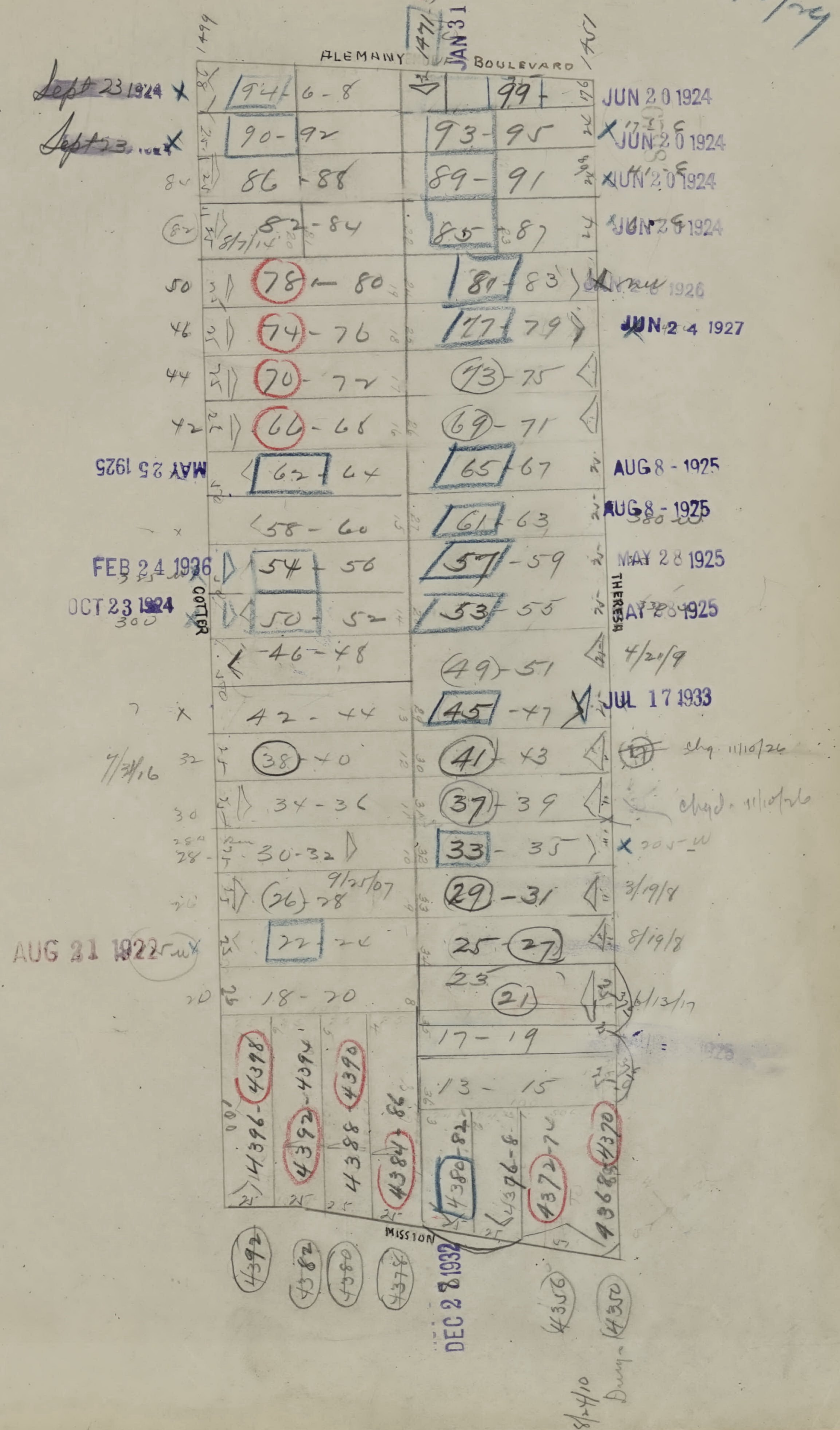
1499
1471
JAN 3 1 1925
1451
ALEMANY BOULEVARD
COTTER
THERESA
MISSION
Sept 23 1924
JUN 2 0 1924
JUN 2 0 1924
JUN 2 0 1924
JUN 2 0 1924
JUN 2 4 1927
MAY 2 5 1925
AUG 8 - 1925
AUG 8 - 1925
FEB 2 4 1926
MAY 2 8 1925
OCT 23 1924
MAY 2 8 1925
4/20/9
JUL 17 1933
chg. 11/10/26
chgd. 11/10/26
7/31/16
9/25/07
3/19/8
8/19/8
AUG 21 1922
6/13/7
DEC 2 8 1932
94 6-8
99
90-92
93-95
86-88
89-91
82-84
85-87
78-80
81-83
74-76
77-79
70-72
73-75
66-68
69-71
62-64
65-67
58-60
61-63
54-56
57-59
50-52
53-55
46-48
49-51
42-44
45-47
38-40
41-43
34-36
37-39
30-32
33-35
26-28
29-31
22-24
25-27
18-20
23
21
17-19
13-15
4396-4398
4392-4394
4388-4390
4384-86
4380-82
4376-8
4372-74
4368-4370
4392
4382
4380
4374
4356
4350

9600562
DOREYE
175
1025 STERNER
315
Geary
333

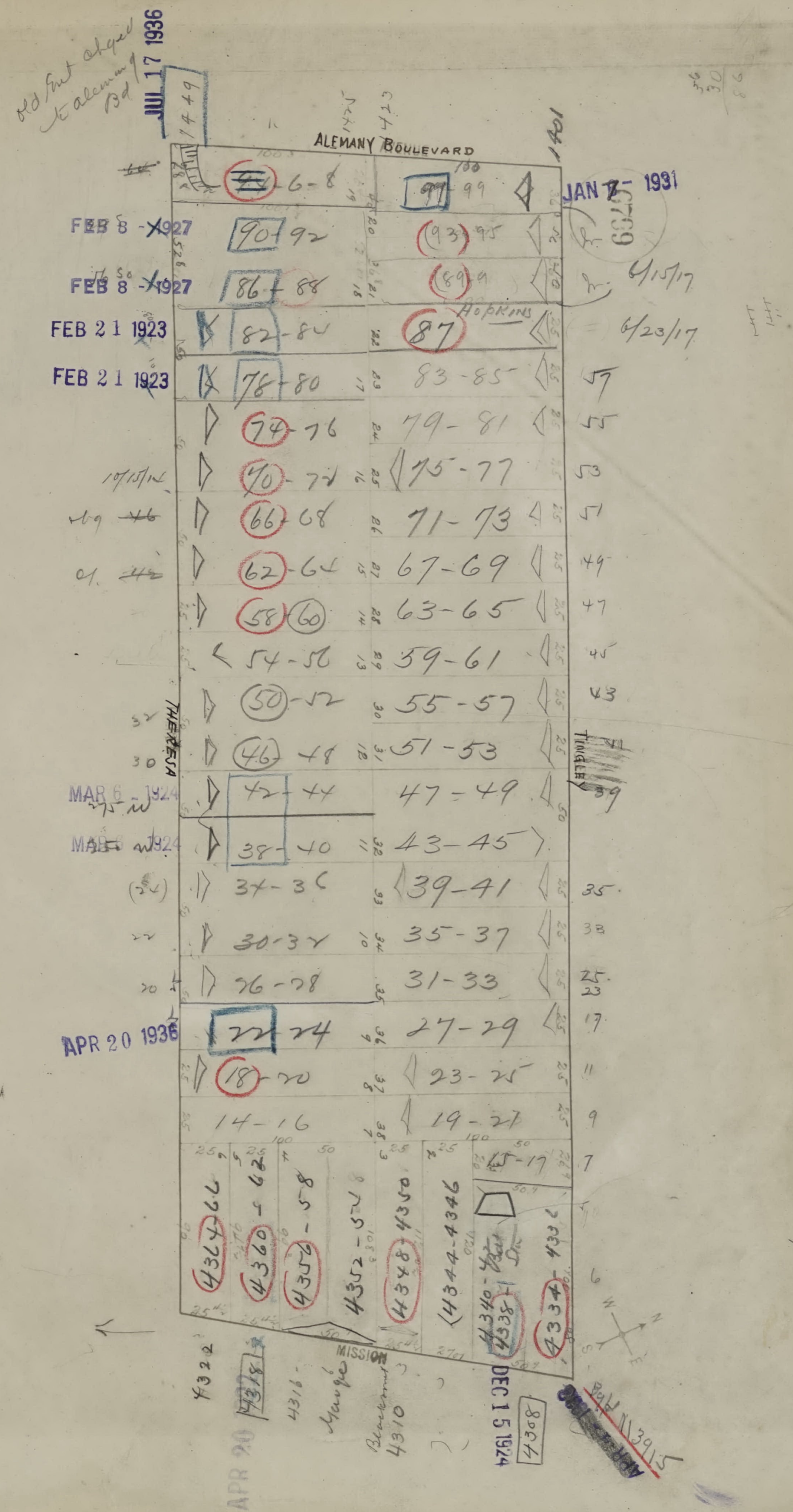
old Ent chged to Alemany Bd
JUL 17 1936
1449
ALEMANY BOULEVARD
1401
JAN 7 - 1931
6779
6/15/17
6/23/17
FEB 8 - 1927
FEB 8 - 1927
FEB 21 1923
FEB 21 1923
HOPKINS
6-8
99
90-92
93-95
86-88
89
82-84
87
78-80
83-85
74-76
79-81
10/15/12
70-72
75-77
66-68
71-73
62-64
67-69
58-60
63-65
54-56
59-61
50-52
55-57
THERESA
46-48
51-53
TINGLEY
MAR 6 1924
42-44
47-49
MAR 6 1924
38-40
43-45
34-36
39-41
30-32
35-37
26-28
31-33
APR 20 1936
22-24
27-29
18-20
23-25
14-16
19-21
15-17
57
55
53
51
49
47
45
43
39
35
33
25
23
17
11
9
7
6
4364-66
4360-62
4356-58
4352-54
4348-4350
4344-4346
4340-4338
4334-4336
MISSION
4322
4318
4316
Mangie
Blackmun
4310
DEC 15 1924
4308
APR 20
3915
W
N
S
E

Department of Public Works
Bureau of Building Inspection

DIVISION OF APARTMENT HOUSE
AND HOTEL INSPECTIONS

DATE:

ADDRESS: 0090 NIDO AV

BLOCK: 1112 LOT: 024 SEQ: 01

OWNER'S NAME:
DELUCCHI JOHN & ANITA L 1/3
DELUCCHI MARIO 1/3
INSPECTOR: ____________________

APPOINTMENT LETTER
ROUTINE INSPECTION

TO YOU BY THE SUPERINTENDENT,
PROPERTY, REFERENCED ABOVE,

N THE UPPER RIGHT HAND CORNER
CONTACT YOU FOR AN APPOINTMENT TO
HAS MADE SEVERAL ATTEMPTS TO DO SO.

LE APPOINTMENT WITHIN TEN (10)

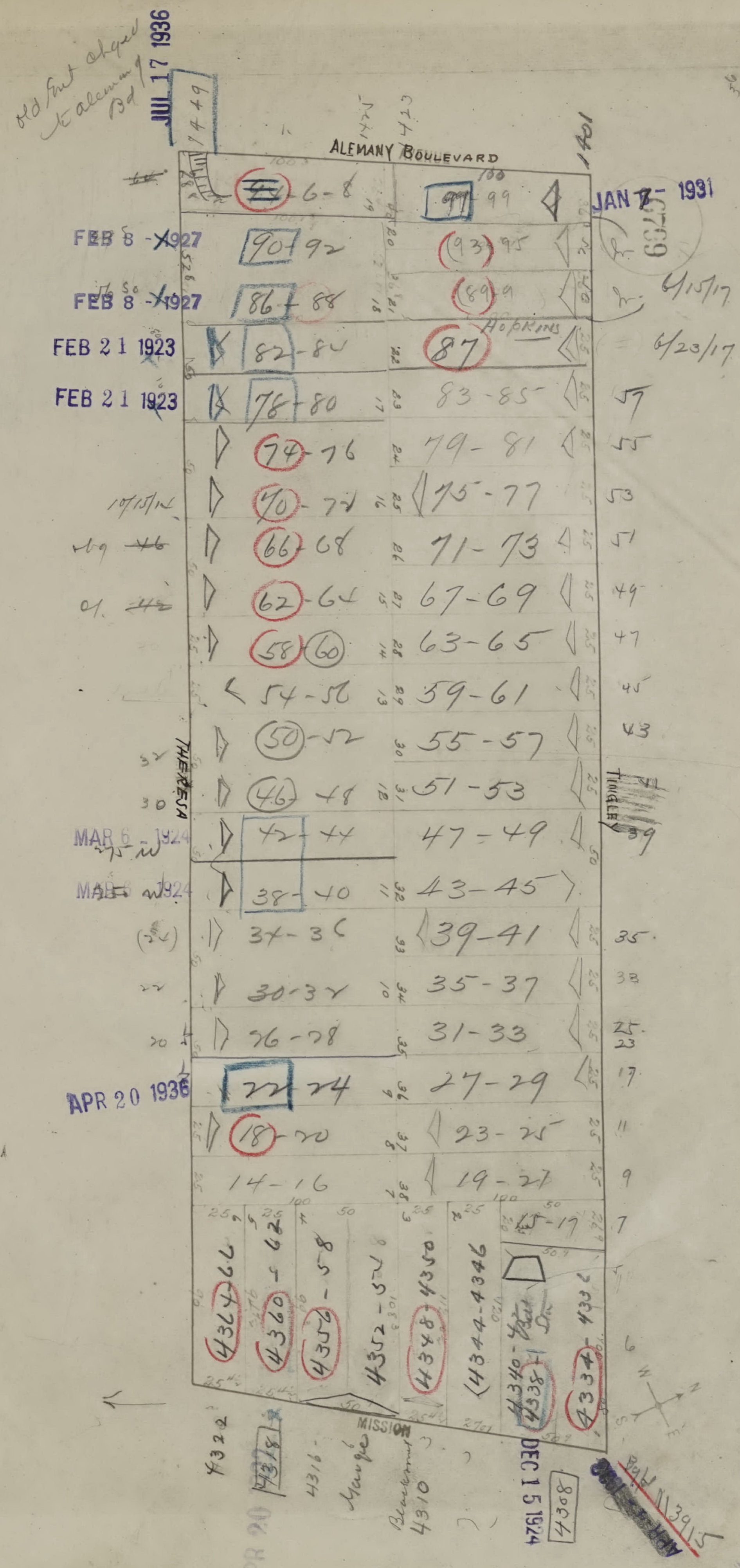
old Ent chapel Alemany Bd
JUL 17 1936
1449
ALEMANY BOULEVARD
1401
JAN 7 1931
6/15/17
6/23/17
HOPKINS
FEB 8 1927
FEB 8 1927
FEB 21 1923
FEB 21 1923
6-8
97 99
90 92
93 95
86 88
89
82-84
87
78-80
83-85
74-76
79-81
70-72
75-77
66 68
71-73
62-64
67-69
58 60
63-65
54-56
59-61
50-52
55-57
46 48
51-53
THERESA
TINGLEY
MAR 6 1924
42-44
47-49
38-40
43-45
34-36
39-41
30-32
35-37
26-28
31-33
APR 20 1936
22 24
27-29
18 20
23-25
14-16
19-21
15-17
4364-66
4360-62
4356-58
4352-54
4348-4350
4344-4346
4340
4334
MISSION
4322
4318
4316
4310
DEC 15 1924
4308

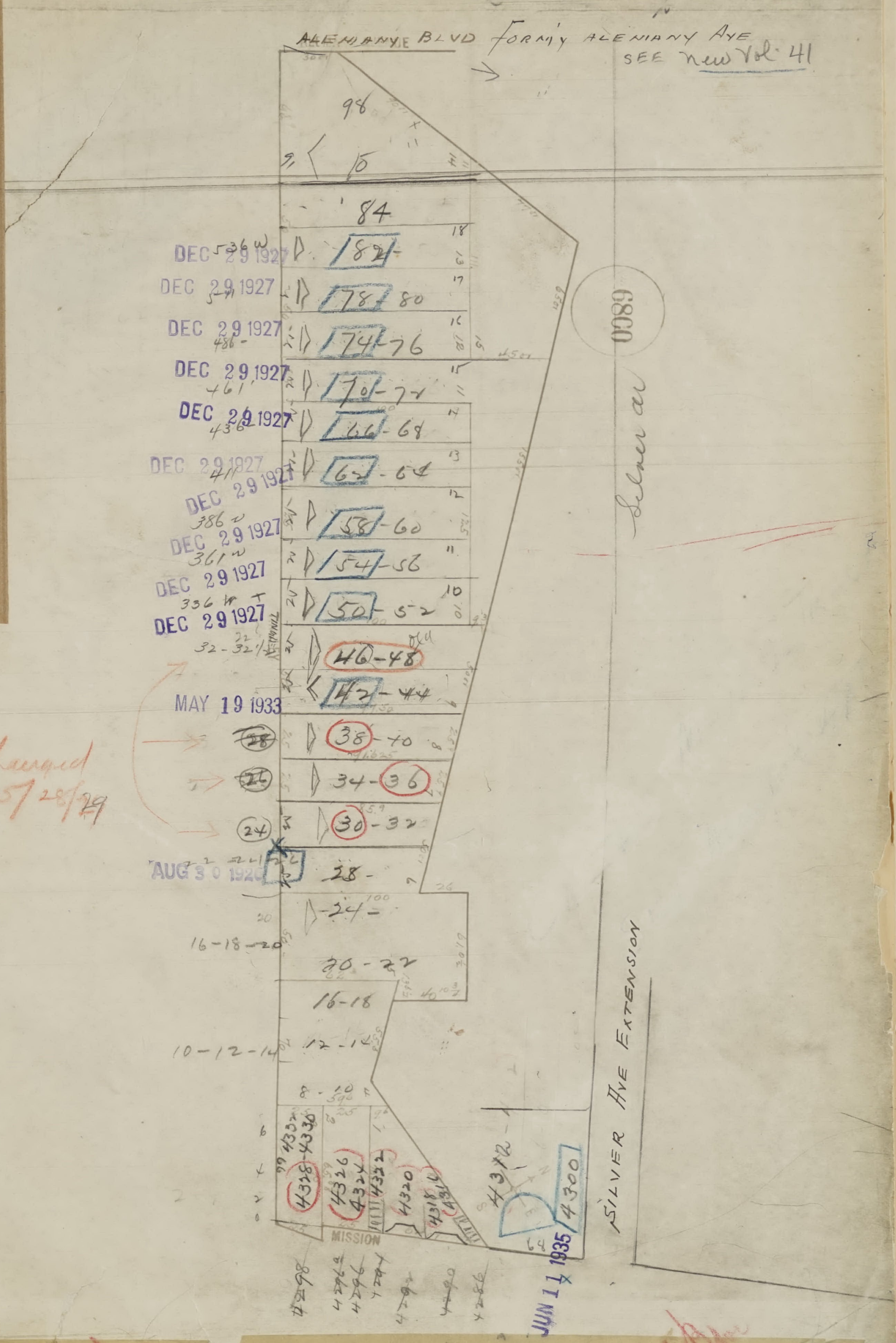
~~ALEMANY AVE~~ BLVD FORM'Y ALEMANY AVE
SEE new Vol. 41
6800
Silver av
SILVER AVE EXTENSION
MISSION
98
10
84
82
78-80
74-76
70-72
66-68
62-64
58-60
54-56
50-52
46-48
42-44
38-40
34-36
30-32
28
24
20-22
16-18
12-14
8-10
4338-4336
4328
4326
4324
4322
4320
4318
4316
4312
4300
DEC 29 1927
536 W
DEC 29 1927
511
DEC 29 1927
486
DEC 29 1927
461
DEC 29 1927
436
DEC 29 1927
411
DEC 29 1927
386
DEC 29 1927
361
DEC 29 1927
336
DEC 29 1927
32-32½
MAY 19 1933
~~28~~
~~26~~
24
AUG 30 1920
16-18-20
10-12-14
Changed 5/28/29
4298
4292
4296
4294
4290
4286
JUN 11 1935
Block Changed Nov 1927

PRINTERS·
LITHOGRAPHERS·
A. CARLISLE & CO.
645 HARRISON ST.
· SAN FRANCISCO 7 ·
TO DUPLICATE THIS ORDER REFER TO
Nº 65-0557